





# KING COUNTY

## Fecal Bacteria at Ambient Monitoring Sites

### 2010 Findings

-  **Meets marine water fecal coliform bacteria standard of geometric mean of 14 colony forming units (cfu)/ml**
-  **Does not meet marine water fecal coliform bacteria standard of geometric mean of 14 colony forming units (cfu)/ml**



2011

Map produced by King County DNRP GIS and WLR Visual Communication Unit.  
File name: map\_B2aqwqfecalambient.ai wgab



The information included on this map has been compiled from a variety of sources and is subject to change without notice. King County makes no representations or warranties, express or implied, as to accuracy, completeness, timeliness, or rights to the use of such information. King County shall not be liable for any general, special, indirect, incidental, or consequential damages including, but not limited to, lost revenues or lost profits resulting from the use or misuse of the information contained on this map. Any sale of this map or information on this map is prohibited except by written permission of King County.