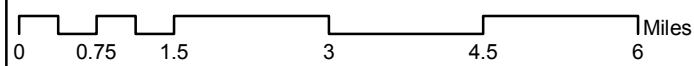





# SKYKOMISH RIVER KNOTWEED CONTROL PROJECT 2016 TREATMENT MAP



Date: 12/14/2016 Map: L:\ArcviewProjects\WeedCrew\GIS\Knotweed\Maps\2016\WebsiteReport\Skykomish.mxd



## LEGEND

-  River Mile
-  Knotweed Controlled in 2016
-  Publicly Owned Lands



# King County

Department of Natural Resources and Parks  
Water and Land Resources Division  
Noxious Weed Control Program

The information included on this map has been compiled by King County staff from a variety of sources and is subject to change without notice. King County makes no representations or warranties, express or implied, as to accuracy, completeness, timeliness, or rights to the use of such information. This document is not intended for use as a survey product. King County shall not be liable for any general, special, indirect, incidental, or consequential damages including, but not limited to, lost revenues or lost profits resulting from the use or misuse of the information contained on this map. Any sale of this map or information on this map is prohibited except by written permission of King County.