

DRAFT

Map B8


Shoreline Public Access Plan

Gap 10: White River, WA



Priority Area For Providing New Public Access

-  Priority Public Street End
-  Priority County-Owned Parcel in Gap Area





Additional Public Access Gap Areas

-  Public Street End (potential opportunity for public access)
-  County-Owned Parcel in Gap Area


Existing Informal Access Points




-  Natural Lands Informal Access Point - Visual and/or Physical
-  Park Informal Access Point - Visual and/or Physical

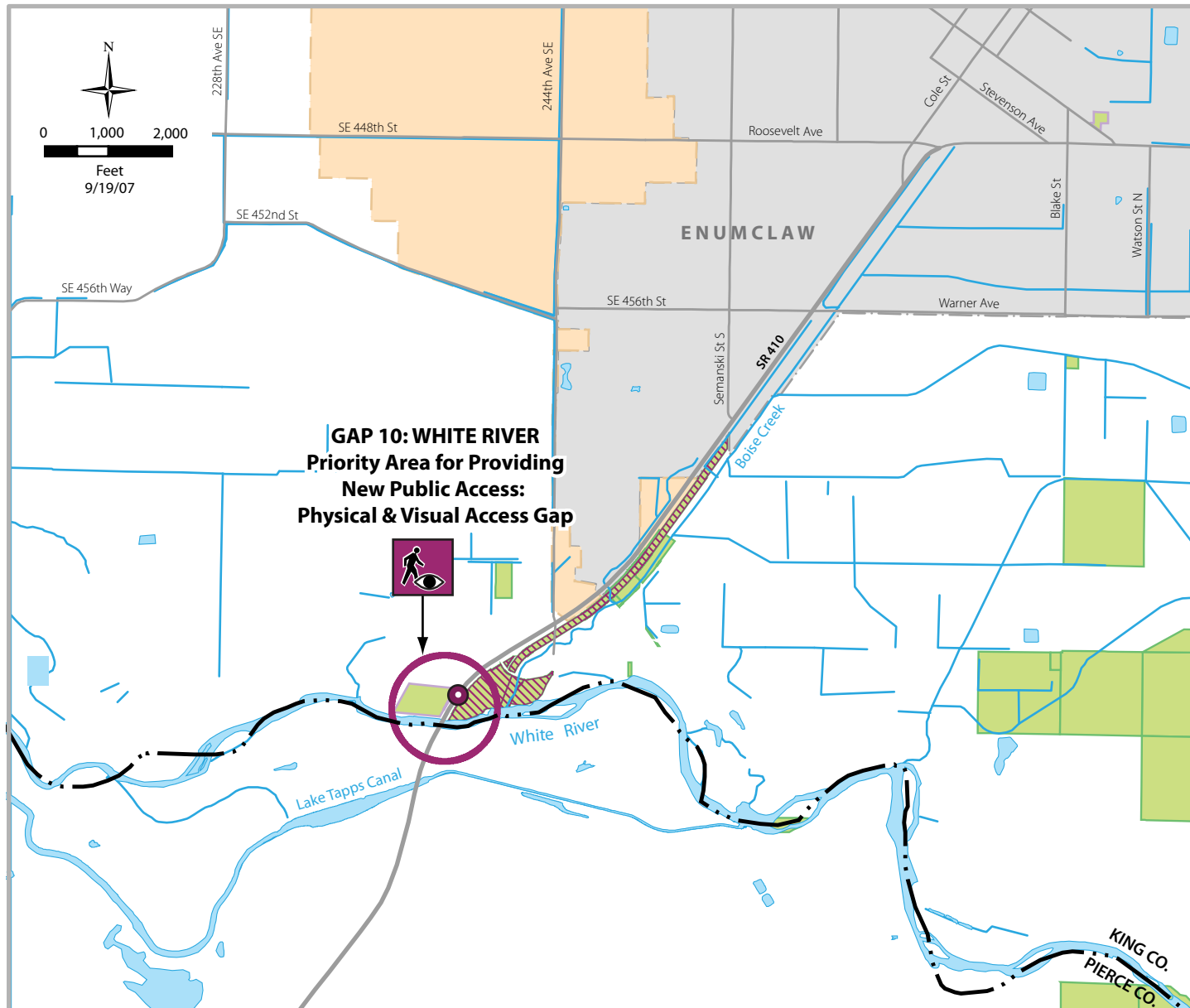
Existing Public Access

-  PBRS Property
-  Other Water Bodies
-  Incorporated Areas
-  Potential Annexation Areas

Public Lands

-  Other County-Owned Lands
-  State

-  Major Road
-  Major Stream
-  King County Boundary



Produced by: DNRP GIS, Visual Communications and Web Unit File Name: 0709_SMP_B8_pawhiteai.jpg

NOTE: Most of lands within the White River Area are located within the King County Agriculture Production District (APD). Under current zoning, facility development of natural areas and parks located within the agriculture zone is limited to trails and trailheads, including related accessory uses such as parking and sanitary facilities.

The information included on this map has been compiled by staff from a variety of sources and is subject to change without notice. This map has been developed for planning purposes only. King County makes no representations or warranties, express or implied, as to accuracy, completeness, timeliness, or rights to the use of such information. King County shall not be liable for any general, special, indirect, incidental, or consequential damages including, but not limited to, lost revenues or lost profits resulting from the use or misuse of the information contained on this map. Any sale of this map or information on this map is prohibited except by written permission of King County.