

DRAFT

Map B5

Shoreline Public Access Plan

Gap 5: Issaquah Creek

Gap 6: NW Cedar River, WA



Priority Area For Providing New Public Access

-  Priority Public Street End
-  Priority County-Owned Parcel in Gap Area




Additional Public Access Gap Areas

-  Public Street End (potential opportunity for public access)
-  County-Owned Parcel in Gap Area

Existing Informal Access Points

-  Natural Lands Informal Access Point - Visual and/or Physical
-  Park Informal Access Point - Visual and/or Physical

Existing Public Access

-  PBRs Property
-  Other Water Bodies
-  Potential Annexation Area

Public Lands

-  Other County-Owned Lands
-  State

-  Major Road
-  Major Stream

