

Shoreline Public Access Plan

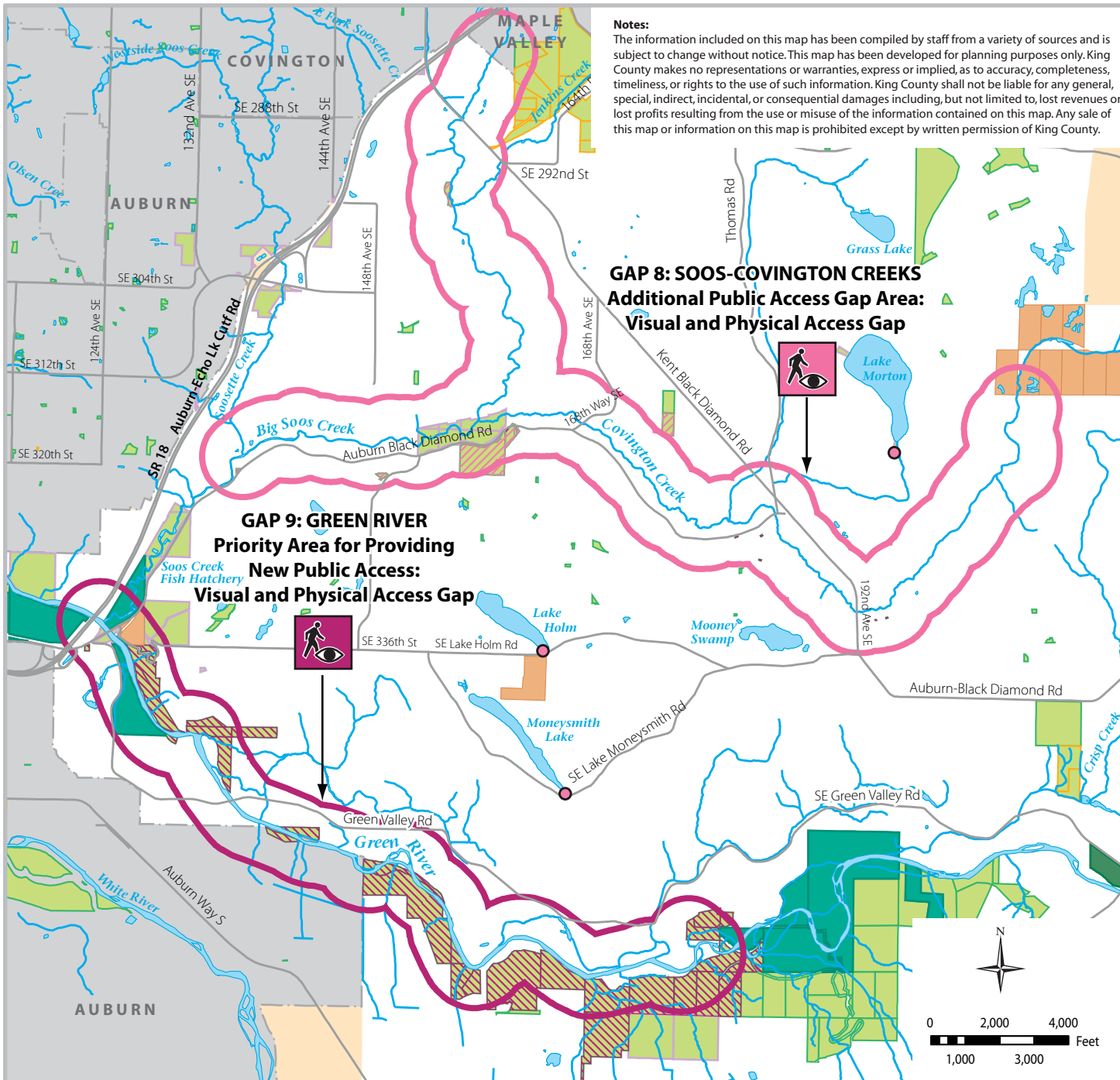
Gap 8: Soos-Covington Creeks, Gap 9: Green River, WA

Notes:

The information included on this map has been compiled by staff from a variety of sources and is subject to change without notice. This map has been developed for planning purposes only. King County makes no representations or warranties, express or implied, as to accuracy, completeness, timeliness, or rights to the use of such information. King County shall not be liable for any general, special, indirect, incidental, or consequential damages including, but not limited to, lost revenues or lost profits resulting from the use or misuse of the information contained on this map. Any sale of this map or information on this map is prohibited except by written permission of King County.

GAP 8: SOOS-COVINGTON CREEKS
Additional Public Access Gap Area:
Visual and Physical Access Gap



GAP 9: GREEN RIVER
Priority Area for Providing
New Public Access:
Visual and Physical Access Gap





Priority Area For Providing New Public Access

-  Priority Public Street End
-  Priority County-Owned Parcel in Gap Area





Additional Public Access Gap Areas

-  Public Street End (potential opportunity for public access)
-  County-Owned Parcel in Gap Area




Existing Informal Access Points

-  Natural Lands Informal Access Point - Visual and/or Physical
-  Park Informal Access Point - Visual and/or Physical

Existing Public Access

-  PBRs Property
-  Other Water Bodies
-  Incorporated Areas
-  Potential Annexation Areas

Public Lands

-  Other County-Owned Lands
-  State
-  Federal