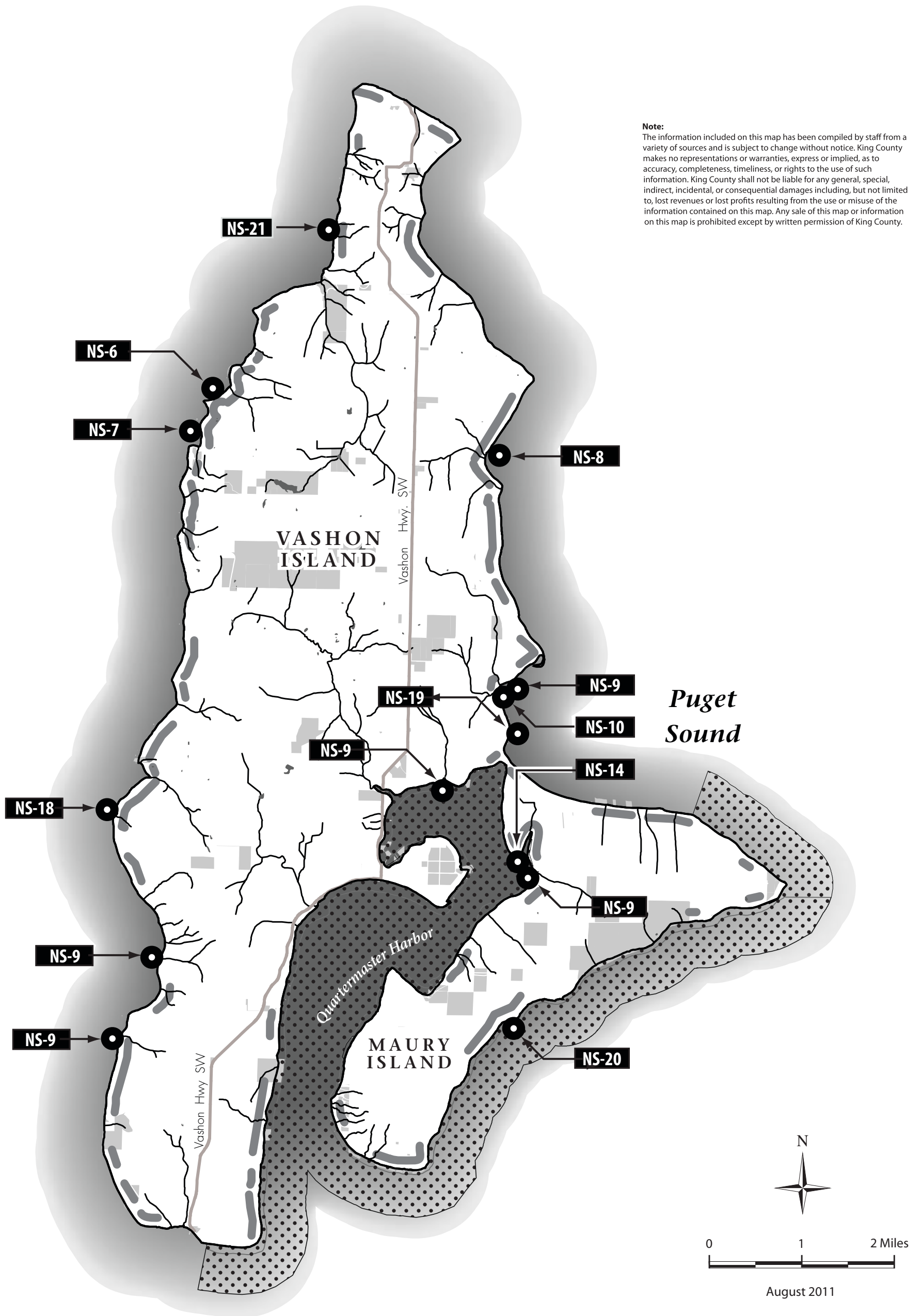








Note:
The information included on this map has been compiled by staff from a variety of sources and is subject to change without notice. King County makes no representations or warranties, express or implied, as to accuracy, completeness, timeliness, or rights to the use of such information. King County shall not be liable for any general, special, indirect, incidental, or consequential damages including, but not limited to, lost revenues or lost profits resulting from the use or misuse of the information contained on this map. Any sale of this map or information on this map is prohibited except by written permission of King County.



Vashon-Maury Island Protection and Restoration Location Map

(Modified from WRIA 9 Salmon Habitat Plan).

-  Road
-  Priority Restoration CIP Location & Number
-  Priority Habitat Protection CIP Location
-  Publicly-owned and Managed Lands
-  Vashon-Maury Island Aquatic Reserve
-  Water body



Map produced by:
DNRP GIS and WLR Visual Communication & Web Unit
File: 1108_SMPvashonCIPai_lpre