






Miller River Alluvial Fan - Road Protection & Miller River Home Demolition Project Location Map

-  Floodway
-  Floodplain
-  Flood Protection Infrastructure (Levee, Revetment)
-  Moderate Channel Migration Hazard Area
-  Severe Channel Migration Hazard Area



King County



0 400 800 1,600 Feet

The information included on this map has been compiled by King County staff from a variety of sources and is subject to change without notice. King County makes no representations or warranties, express or implied, as to accuracy, completeness, timeliness, or rights to the use of such information. King County shall not be liable for any general, special, indirect, incidental, or consequential damages including, but not limited to, lost revenues or lost profits resulting from the use or misuse of the information contained on this map. Any sale of this map or information on this map is prohibited except by written permission of King County.

Miller River Home Demolition

NE 130TH ST

NE MONEY CREEK RD

698TH AVE NE

MILLER RIVER RD NE

NE OLD CASCADE HWY

NE STEVENS PASS HWY

Miller River Alluvial Fan - Road Protection

