




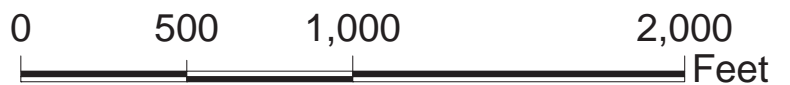


### Pacific Right Bank Project - Site Map

-  Project Area
-  Wetland
-  Temporary Sandbag Berm
-  Temporary HESCO Barrier
-  Temporary HESCO Barrier (double stacked)



**King County**

Department of  
Natural Resources and Parks