










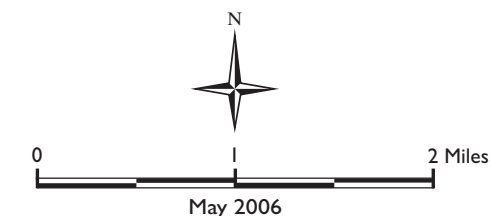
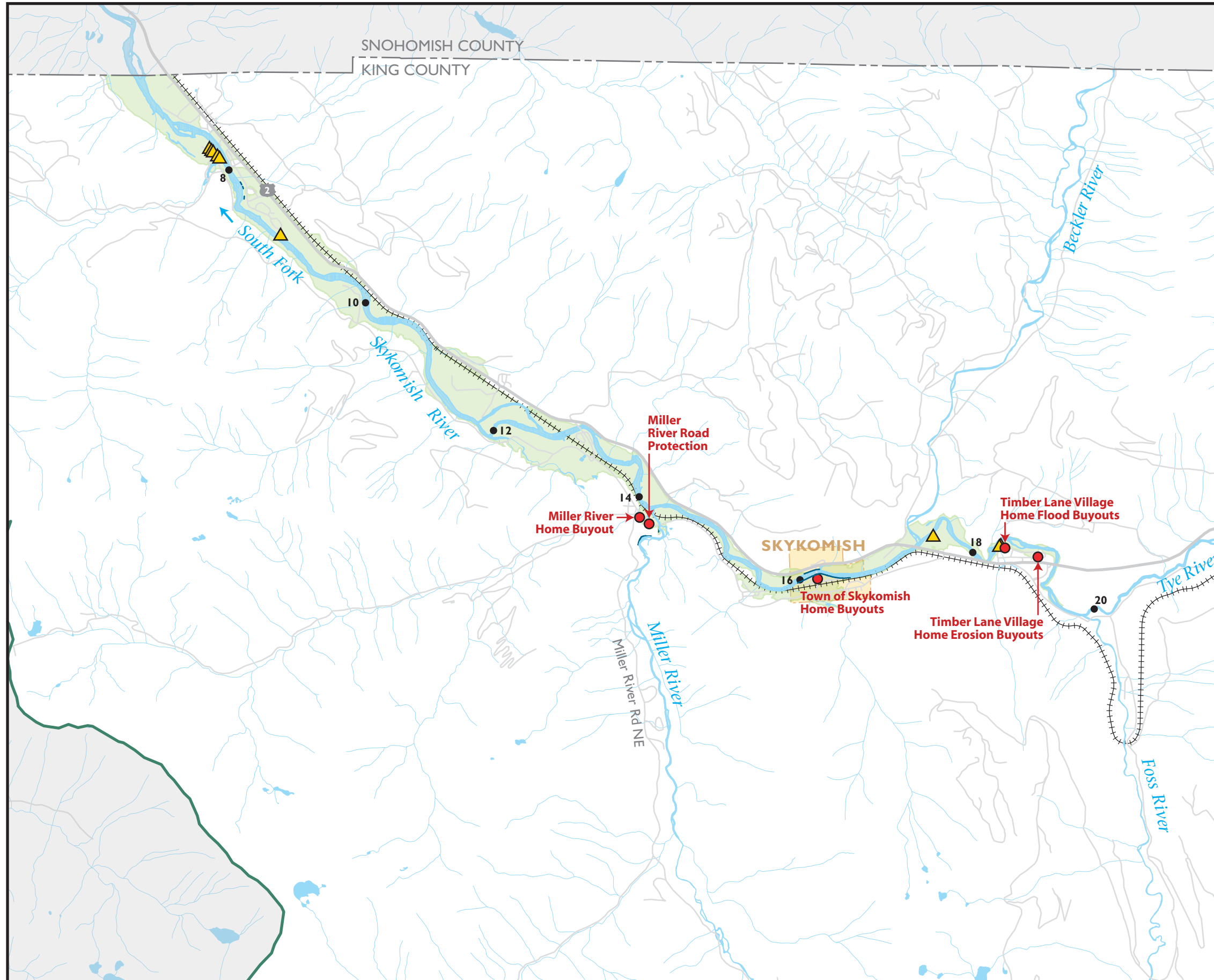


### SOUTH FORK SKYKOMISH RIVER

#### EXECUTIVE PROPOSED 2006 KING COUNTY FLOOD HAZARD MANAGEMENT PLAN

-  Proposed Project Sites, as described in Chapter 5 (Project locations are approximate)
-  Rivers and Streams with FEMA Mapped 100-Year Regulatory Floodplains
-  Rivers and Streams with Unmapped Regulatory Floodplains
-  Flood Protection Facilities (Levees & Revetments)
-  Outer Boundary of Channel Migration Hazard Zones (Moderate & Severe)
-  Repetitive Loss Properties (Unmitigated)
-  Approximate River Miles
-  Watershed Boundary
-  Road
-  Railroad
-  Incorporated Area



  
**King County**  
 Department of  
 Natural Resources and Parks  
**Water and Land Resources Division**

The information included on this map has been compiled from a variety of sources and is subject to change without notice. King County makes no representations or warranties, express or implied, as to accuracy, completeness, timeliness, or rights to the use of such information. King County shall not be liable for any general, special, indirect, incidental, or consequential damages including, but not limited to, lost revenues or lost profits resulting from the use or misuse of the information contained on this map. Any sale of this map or information on this map is prohibited except by written permission of King County.

**Data sources:** King County datasets  
**File name:** 0605fhrpSKYbase.ai wgab