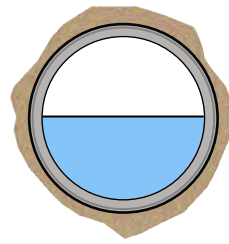
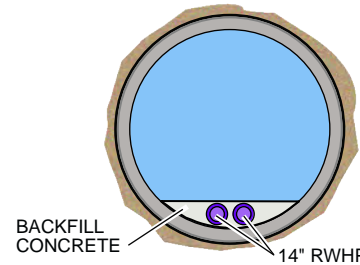


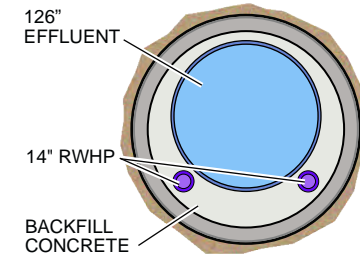
**BT4 CROSS SECTION**  
**13'-0" MIN ID**  
STA 500+00 (POINT WELLS)  
TO 525+00



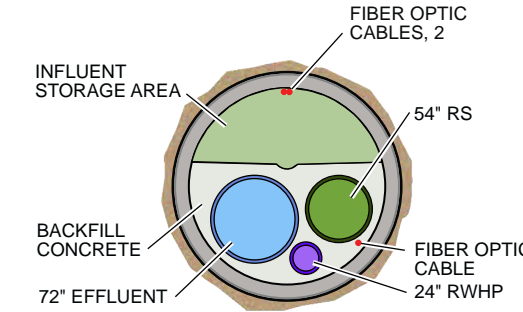
**BT4 CROSS SECTION**  
**13'-0" MIN ID**  
STA 525+00 TO 710+23.9  
(BALLINGER WAY)



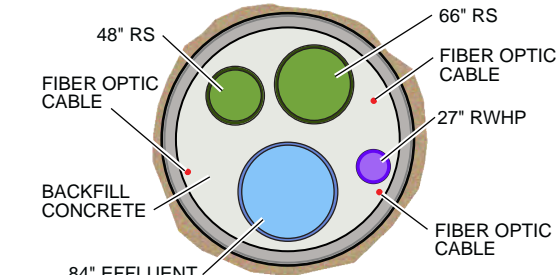
**BT3 CROSS SECTION**  
**14'-4" MIN ID**  
STA 721+00 (BALLINGER WAY)  
TO 876+00



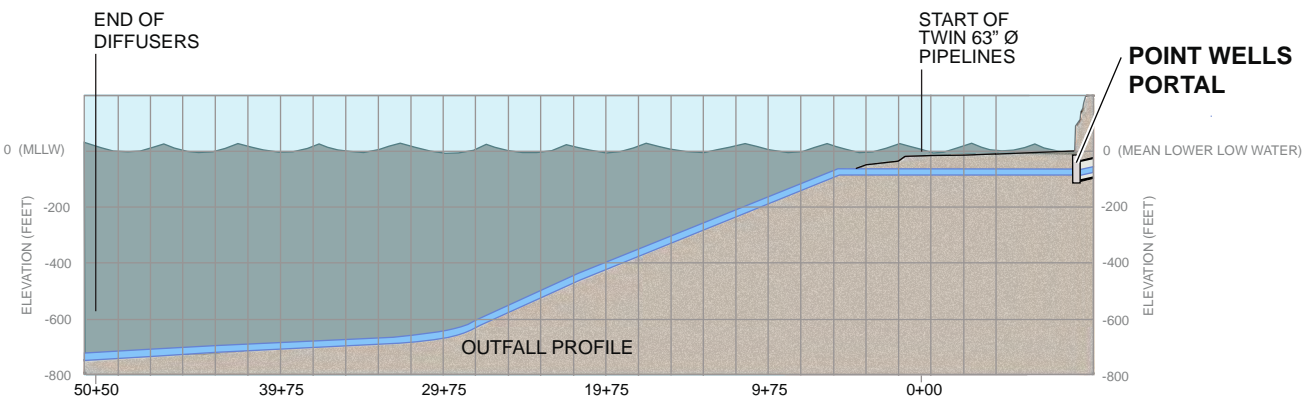
**BT3 CROSS SECTION**  
**14'-4" MIN ID**  
STA 876+00 TO 921+50  
(N KENMORE)



**BT2 CROSS SECTION**  
**14'-4" MIN ID**  
LOOKING EAST



**BT1 CROSS SECTION**  
**16'-4" MIN ID**  
LOOKING EAST



**POINT WELLS OUTFALL**

LEGEND			
	BACKFILL CONCRETE		RECLAIMED WATER HIGH PRESSURE
	EFFLUENT		FIBER OPTIC CABLE
	INFLUENT STORAGE AREA		HYDRAULIC GRADE LINE - EFFLUENT
	RAW SEWAGE		HYDRAULIC GRADE LINE - INFLUENT

# Brightwater System Overall Hydraulic Profile

Revised 03/23/09