






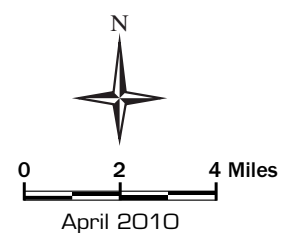


Figure 10 KING COUNTY'S OPEN SPACE SYSTEM **Backcountry Trail Sites**

-  Backcountry Trail Site
-  Regional Trail
-  King County Park System
-  King County Park System Easement
-  Other Public Land
-  Incorporated Area
-  Major Road



The information included on this map has been compiled by King County staff from a variety of sources and is subject to change without notice. King County makes no representations or warranties, express or implied, as to accuracy, completeness, timeliness, or rights to the use of such information. This document is not intended for use as a survey product. King County shall not be liable for any general, special, indirect, incidental, or consequential damages including, but not limited to, lost revenues or lost profits resulting from the use or misuse of the information contained on this map. Any sale of this map or information on this map is prohibited except by written permission of King County.

King County Parks **Your Big Backyard**  King County

Map created by King County GIS Center and DNRP GIS/Visual Communications/Web Unit.
Data King County Datasets
File 1004parksBACKtrails.ai wgab