








## King County Groundwater Management Areas

-  Groundwater Management Area (GWMA) Boundary
-  Incorporated Area
-  King County Boundary
-  River
-  Lake

Sources:  
King County GIS coverages, 8/98

Filename 9808GroundwaterMGTareas.ai FB



0 2 4 Miles

August, 1998