





## Legend

-  Surveyed Basin
-  Major Road
-  Stream
-  Lake

### Produced in cooperation with:

Bellevue Stream Team  
 City of Bothell  
 City of Kirkland  
 City of Redmond  
 City of Renton  
 City of Woodinville  
 City of Seattle  
 Snohomish County Surface Water Management  
 Vashon-Maury Island Land Trust  
 Lake Washington/Cedar/Sammamish Watershed Forum

The information included on this map has been compiled from a variety of sources and is subject to change without notice. King County makes no representations or warranties, express or implied, as to accuracy, completeness, timeliness, or rights to the use of such information. King County shall not be liable for any general, special, indirect, incidental, or consequential damages including, but not limited to, lost revenues or lost profits resulting from the use or misuse of the information contained on this map. Any sale of this map or information on this map is prohibited except by written permission of King County.



Map produced by DNRP GIS Unit,  
 WLR Visual Communications & Web Unit,  
 and WLR Watershed Assessment Unit.  
 File Name: 0504surveyedBASINS.ai wgab

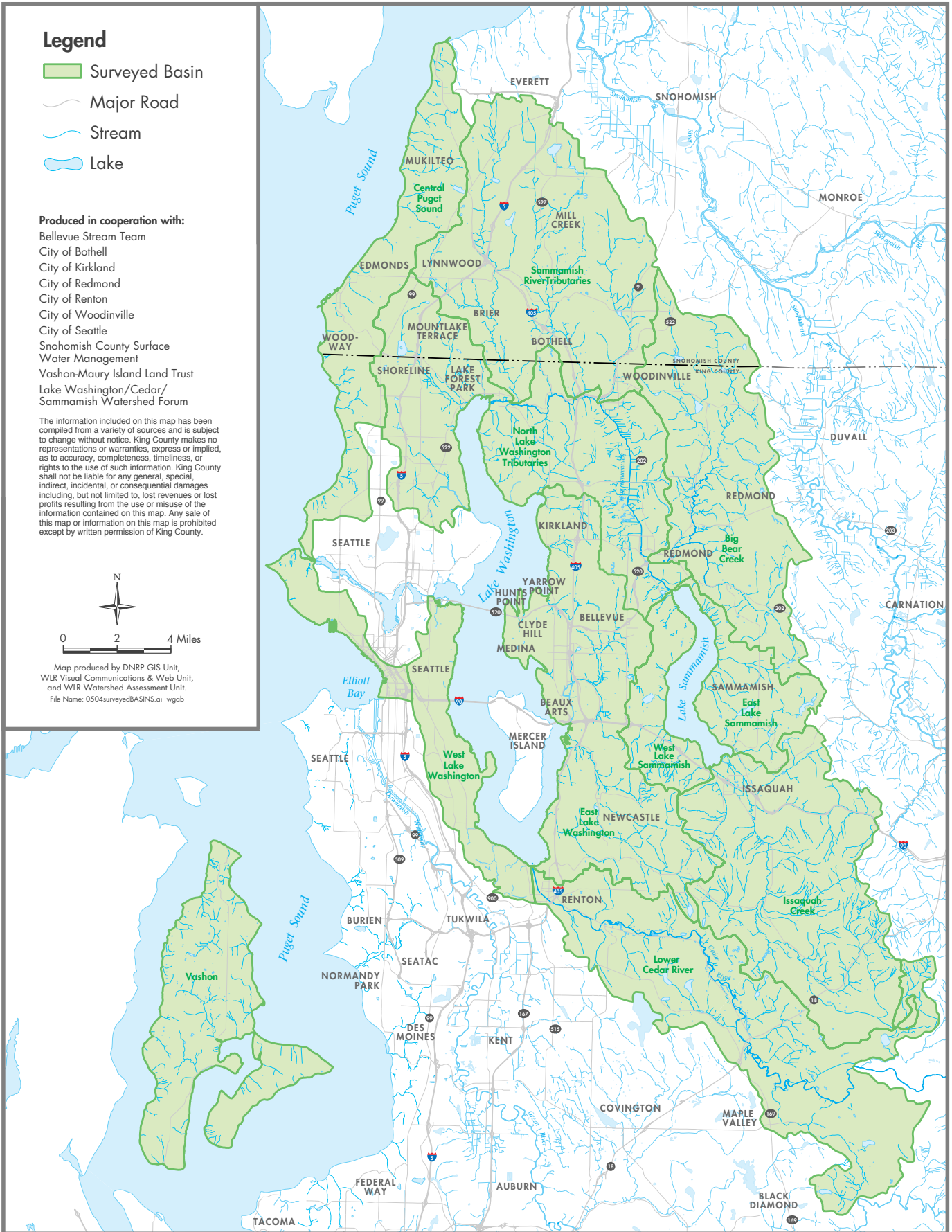


Figure 1

## BASINS SURVEYED FOR THE 2004 SALMON WATCHER PROGRAM

2004 Volunteer Salmon Watcher Program



King County

Department of  
 Natural Resources  
 and Parks