











- 2000 Survey Sites:**
-  Chinook
 -  Coho
 -  Sockeye
 -  Kokanee
 -  No Chinook, Coho, Sockeye, or Kokanee sighted

-  Basin Boundary
-  Stream
-  Major Road
-  Lake
-  Incorporated Area

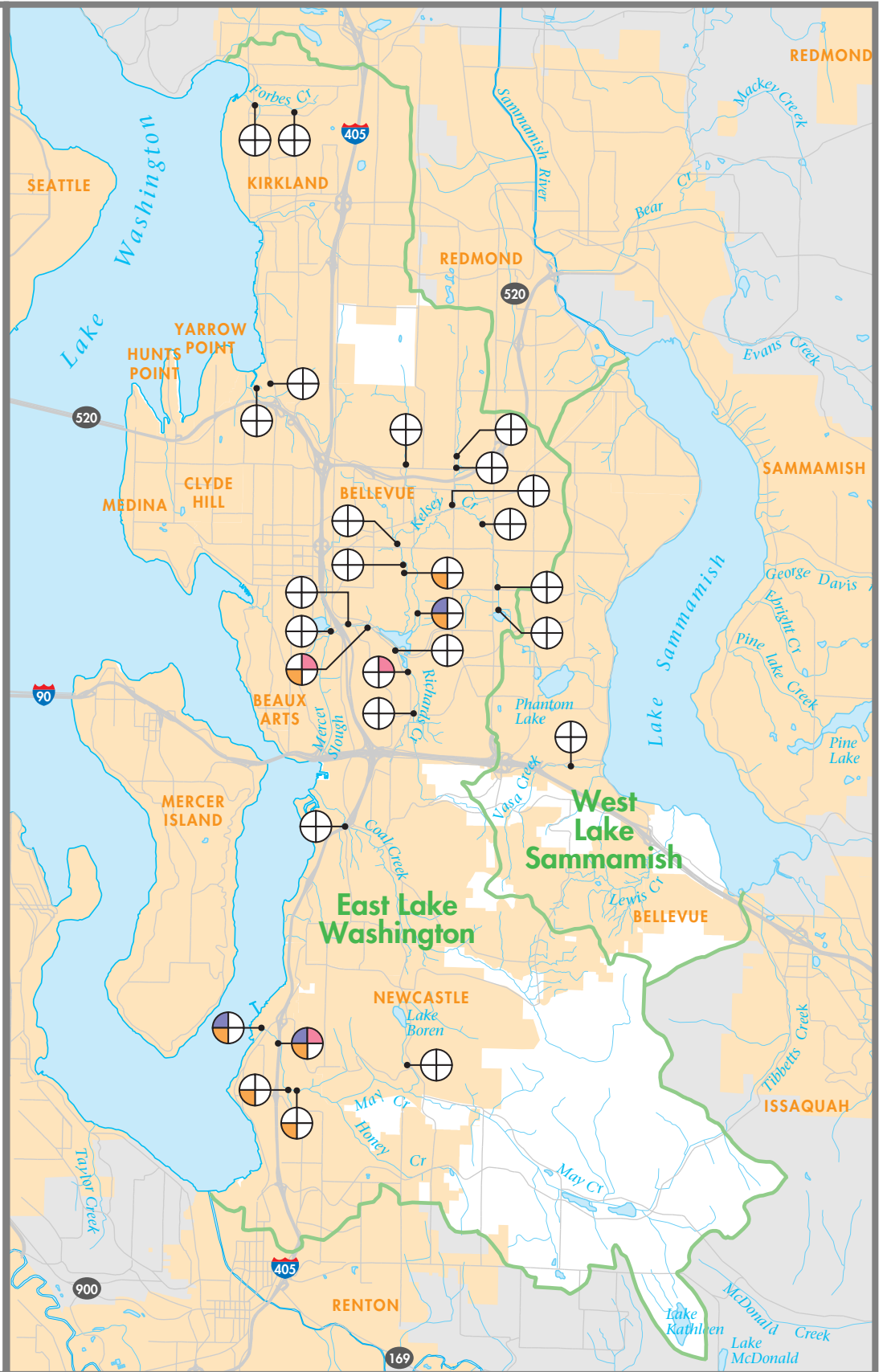
Produced in cooperation with
 Sammamish Watershed Forum
 Bellevue Stream Team
 City of Kirkland
 City of Renton
 City of Woodinville
 City of Seattle
 Snohomish County Surface
 Water Management
 Washington State Department of
 Fish and Wildlife
 The Muckleshoot Indian Tribe Fisheries
 Department



0 1 2 Miles

Map designed and produced by the
 GIS & Visual Communications Unit,
 Water and Land Resources Division.

File Name: 0105distrEASTlakeWA.eps WC



SALMONIDS OBSERVED IN THE EAST LAKE WASHINGTON & WEST LAKE SAMMAMISH BASINS

2000 Volunteer Salmon Watcher Program



KING COUNTY

Figure 7