

An exceptional feature of the natural beauty and bountiful resources of King County is the dozens of small lakes, many of which offer excellent recreational opportunities.

Small Lakes Recreation At-A-Glance

is a quick reference guide to the recreational activities and amenities offered at the various lakes, such as:



- boat launching
- boating regulations (King County Code 12.44)
- fishing
- lodge/community center
- park
- picnic area
- playfields/playgrounds
- trails
- swimming
- wildlife viewing

A comprehensive **Small Lakes Recreation Guide** that details these lakes characteristics, lake maps, driving directions and specific notes and tips for each lake is available online at <http://dnr.metrokc.gov/lakes>.

Small Lakes Recreation At-A-Glance, December 2003

Made possible by the Lake Stewardship Program of the King County Department of Natural Resources and Parks

The complete **Small Lakes Recreation Guide** is available online at: <http://dnr.metrokc.gov/lakes>.

The Lake Stewardship Program monitors the water quality of King County community lakes. We empower citizens to act as stewards of their lakes and watersheds through education, volunteer opportunities, and technical assistance. Protect your environment! Become a volunteer monitor for your community's lake. Call 206-263-5086.

King County Department of Natural Resources and Parks
Water and Land Resources Division
201 South Jackson St., Suite 600
Seattle, WA 98104
206-296-6519
<http://dnr.metrokc.gov/wlr/waterres/smlakes/>

Text will be made available in large print, Braille, or audiotape as requested. TTY Relay: 711 or King County Information 206-296-0100



Small Lakes Recreation At-A-Glance King County












King County

Department of Natural Resources and Parks
Water and Land Resources Division



community lake recreation table

LAKE	BOAT LAUNCH 	BOATING REGULATIONS 	FISHING 	PARK 	PICNIC AREA 	PLAY FIELDS PLAYGROUNDS 	TRAILS 	SWIMMING 	WILDLIFE VIEWING 
Angle	X	X	X	X	X	X		X	X
Beaver	X	X	X	X#	X	X	X		X
Bitter	X*	X	X	X#		X			X
Boren	X*	X	X	X	X	X	X		X
Cottage	X*	X	X	X	X	X	X	X	X
Deep	X*	X	X	X	X	X	X	X	X
Desire	X	X	X	X			X		X
Fenwick	X	X	X	X	X	X	X		X
Fivemile	X*	X	X	X	X	X	X	X	X
Geneva	X	X	X	X		X			X
Killarney	X	X	X	X	X		X		X
Meridian	X	X	X	X	X			X	X
North	X	X	X				X		X
Pine	X	X	X	X	X	X	X	X	X
Sawyer	X	X	X	X	X			X	X
Spring	X	X	X	X			X		X
Steel	X*	X	X	X	X	X		X	X
Wilderness	X	X	X	X#	X	X	X	X	X

X = available X* = no boat ramp, launch from shore X# = lodge or community center

