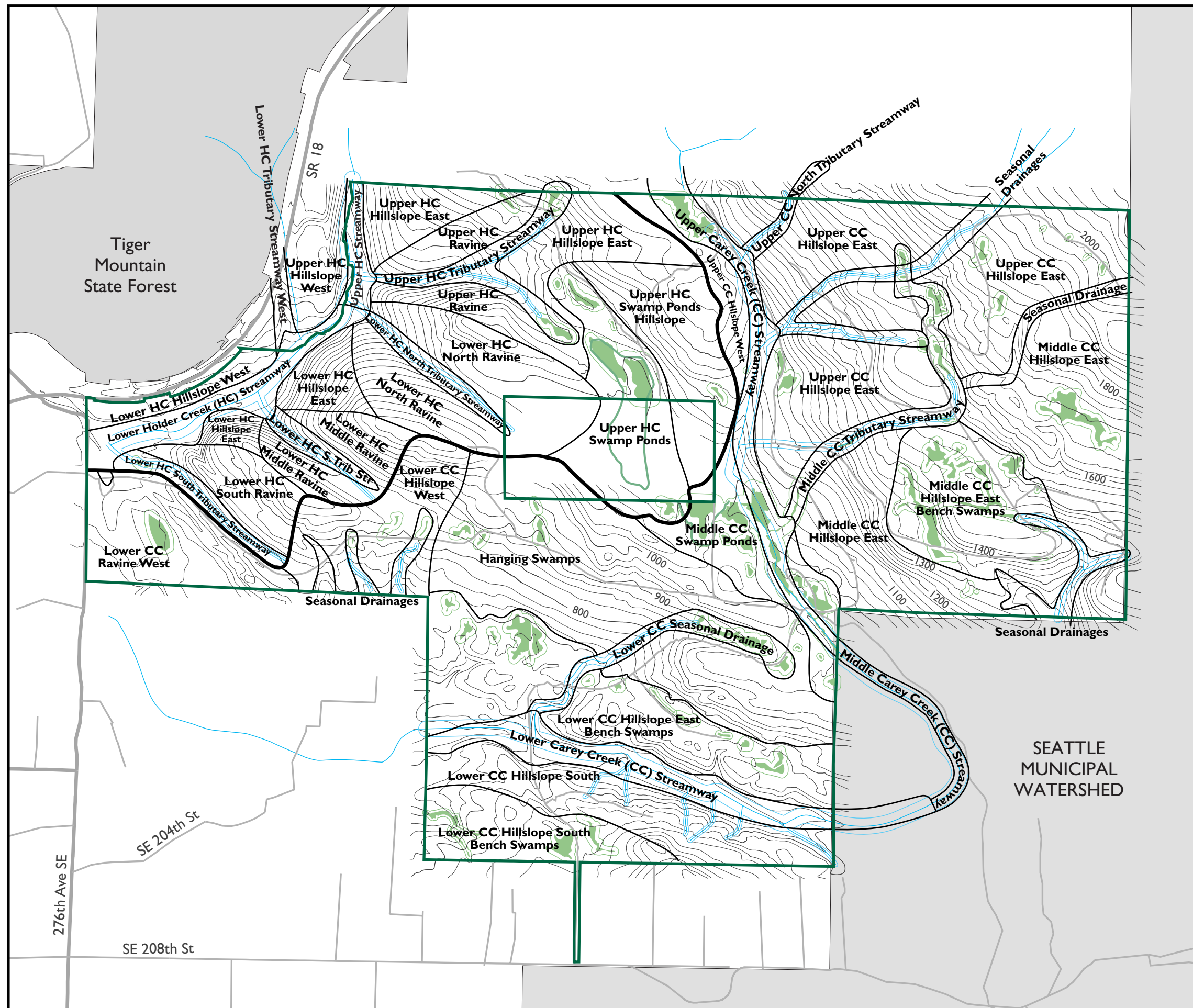









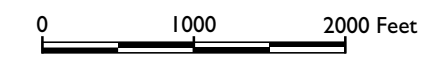
# TAYLOR MOUNTAIN FOREST

Figure 3

## Landscape Areas (Streams and Wetlands)



-  Landscape Zone
-  Holder/Carey Drainage Boundary
-  High Quality Wetland
-  Wetland and Wetland Buffers
-  Stream and Stream Buffers
-  Contour Lines (25 Feet)
-  Roads



March 2003



**King County**  
Department of  
Natural Resources and Parks  
**Water and Land Resources Division**

The information included on this map has been compiled from a variety of sources and is subject to change without notice. King County makes no representations or warranties, express or implied, as to accuracy, completeness, timeliness, or rights to the use of such information. King County shall not be liable for any general, special, indirect, incidental, or consequential damages including, but not limited to, lost revenues or lost profits resulting from the use or misuse of the information contained on this map. Any sale of this map or information on this map is prohibited except by written permission of King County.

Data Sources: Map A from Taylor Forest Master Plan, Jones & Jones Architects, 1999  
Prepared by: DNRP GIS Unit and WLR Visual Communications and Web Unit  
File Name: 0303taylorMTNlandscape3.eps wgab