











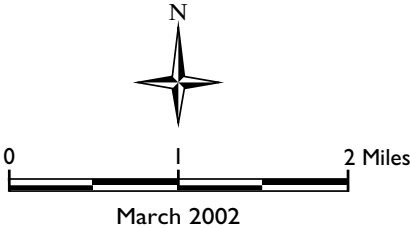


Figure 3
ENUMCLAW PLATEAU
AGRICULTURAL PRODUCTION
DISTRICT

WHITE RIVER LAND ACQUISITION
EVALUATION REPORT

-  Farmland Preservation Parcels
-  Agricultural Production District
-  White River Watershed Boundary
-  Urban Growth Area Boundary
-  River/Stream
-  Lake
-  Muckleshoot Indian Tribe Reservation
-  Incorporated Area

- PARCEL OWNERSHIP**
-  Muckleshoot Indian Tribe
 -  Private
 -  Puget Sound Energy
 -  Public



Map produced by:
KC DNRP GIS and Visual Communications & Web Units
0111 3WhiteAgRestrictions.eps LP,SK,WC
This map was created using KC DNRP GIS data, November 2001.