





-  Documented Sand Lance Spawning Beaches (4/2001)
-  Documented Surf Smelt Spawning Beaches (4/2001)
-  Documented Pre-Spawn Herring Holding Area (1995)
-  Documented Herring Spawning Grounds (10/1999)
-  County Boundary
-  Drainage Basin Boundary
-  WRIA Boundary
-  Lakes/Major Waterways
-  Incorporated Area

- Notes:**
- 1) Surf smelt data are offset slightly into the Sound for clarity purposes.
  - 2) Lack of documentation does not necessarily indicate that any specific site does not have the potential to serve as a spawning site.
  - 3) All users of this map should seek the assistance of qualified professionals and refer to the original data source to ensure that such users possess complete, precise, and up to date information on forage fish spawning distribution and water body location.
  - 4) Please refer to the text of this report for further information on the interpretation and use of this graphic.

**Data Source:**  
Washington Department of Fish and Wildlife (WDFW)

**Poster Produced by:**  
GIS and Visual Communications Unit, WLR  
King County Department of Natural Resources

**File Name:**  
0010 SON ForageFish.ai sk,lp

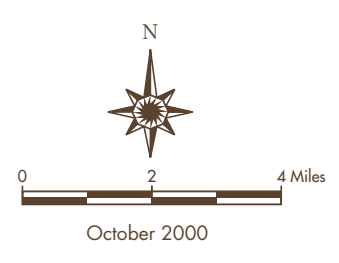


Figure 19  
**Known Forage Fish Spawning Areas**  
*State of the Nearshore Report*