












-  Documented Sand Lance Spawning Beaches (10/1999)
-  Documented Surf Smelt Spawning Beaches (10/1999)
-  Documented Pre-Spawn Herring Holding Area (1995)
-  Documented Herring Spawning Grounds (10/1999)
-  County Boundary
-  Drainage Basin Boundary
-  WRIA Boundary
-  Lakes/Major Waterways
-  Incorporated Area

- Notes:**
- 1) Surf smelt data are offset slightly into the Sound for clarity purposes.
 - 2) Lack of documentation does not necessarily indicate that any specific site does not have the potential to serve as a spawning site.
 - 3) All users of this map should seek the assistance of qualified professionals and refer to the original data source to ensure that such users possess complete, precise, and up to date information on forage fish spawning distribution and water body location.
 - 4) Please refer to the text of this report for further information on the interpretation and use of this graphic.

Data Source:
Washington Department of Fish and Wildlife (WDFW)

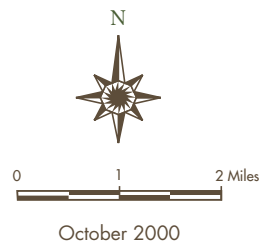


Figure NS-7

Known Forage Fish Spawning Areas

WRIA 9 Nearshore



Poster produced by:
King County DNR
Visual Communication/GIS Unit
0010WRIA9NearForageFish.ai lp,sk