2008 - 2009
KING COUNTY PRIMARY SNOW AND ICE ROUTES

- Permanent Park & Ride
- Primary King County & City Snow Route
- Metro Transit Revenue Service Route
- Metro Transit Adverse Weather Reroute
- WSDOT Primary Route
- Major Arterial
- Waterbody
- City

N

0 1 2 4 Miles

Data Sources:

Primary Snow Routes
- King County Dept. of Transportation
- Washington State Dept. of Transportation
- Participating Cities listed below

King County GIS Center
- Hydrology

King County Transit
- Park and Rides
- King County Street Network

King County Dept. of Environmental Services
- Municipality Boundaries

Disclaimer:

The information included on this map has been compiled by King County staff from a variety of sources and is subject to change without notice. King County makes no representations or warranties, express or implied, as to accuracy, completeness, timeliness, or rights to the use of such information. This document is not intended for use as a survey product. King County shall not be liable for any general, special, indirect, incidental, or consequential damages including, but not limited to, lost revenues or lost profits resulting from the use or misuse of the information contained on this map. Any sale of this map or information on this map is prohibited except by written permission of King County.

File Name:
Kg \\TUdevelopment\ArcMap Projects\2008-2009_snowice_11x17_transit.mxd

King County
Roads Services Division
Road Maintenance Section
Technology Unit

December 12, 2008

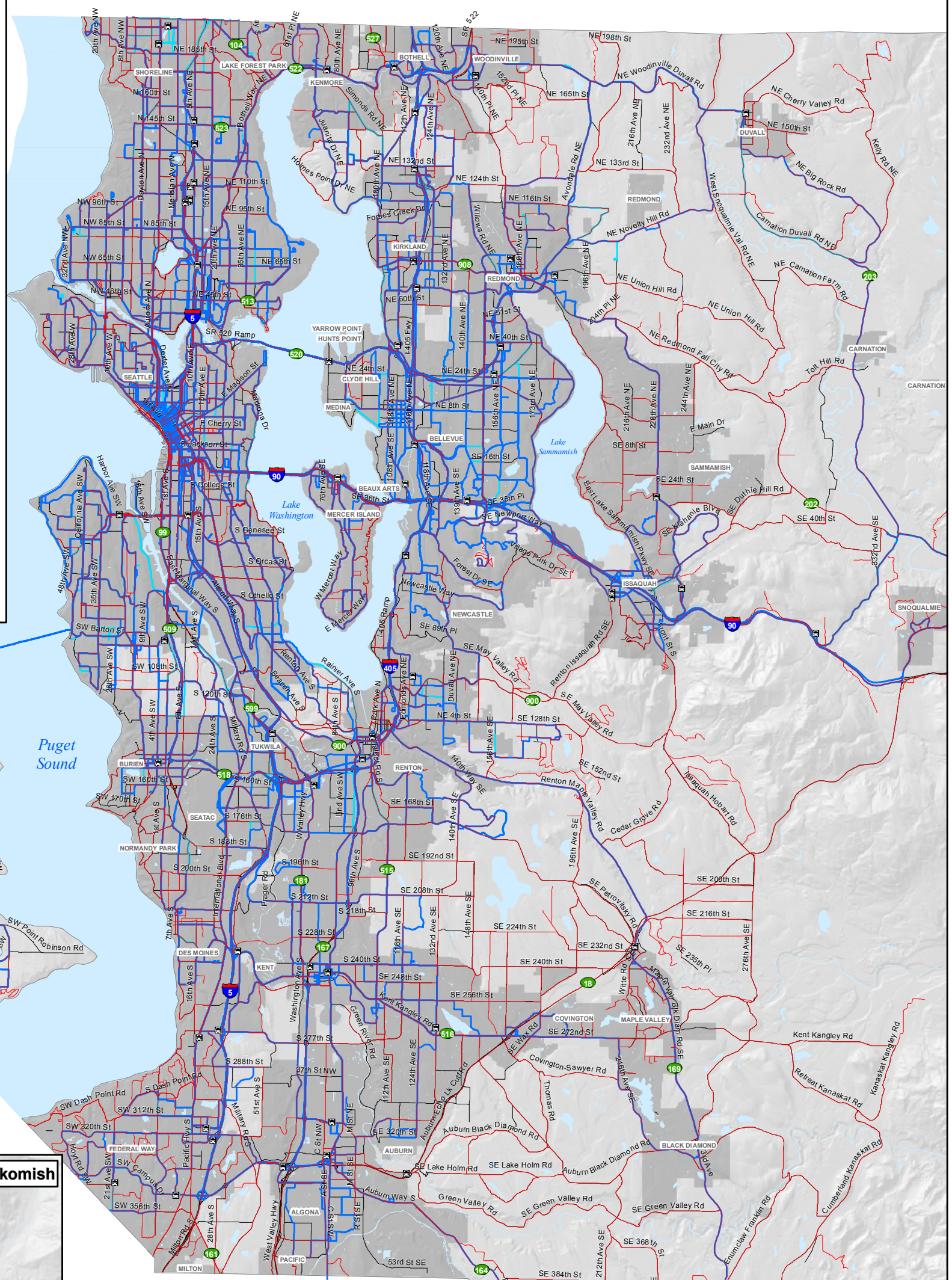

Note: *For more information on routes in your area contact the closest city or county agency.*

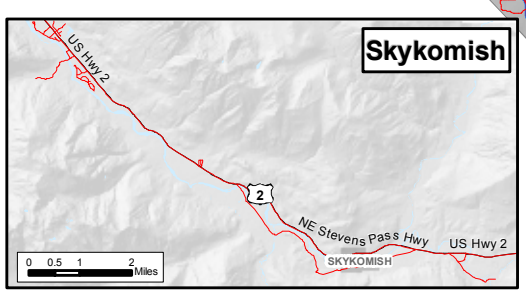

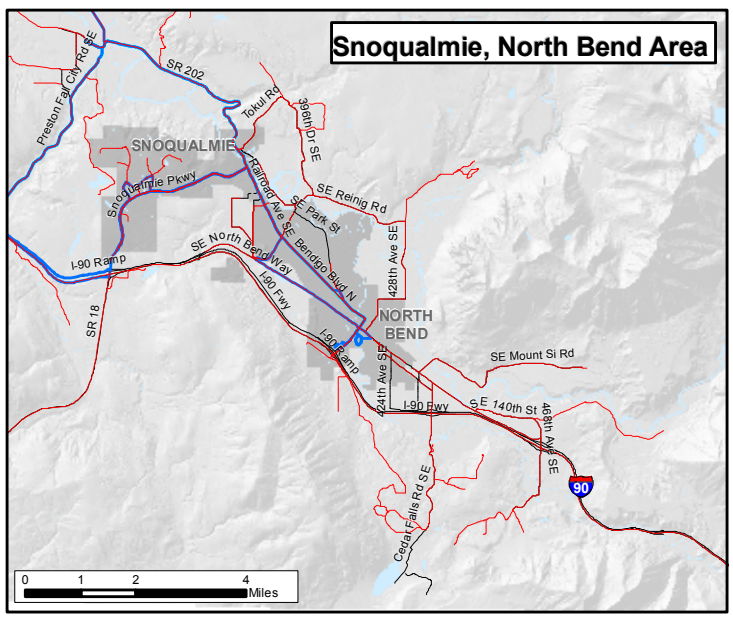

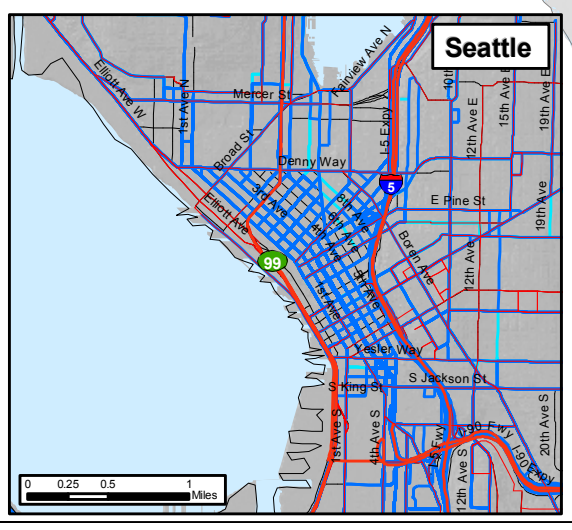

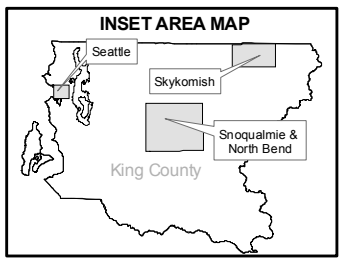

Participating Cities and Agencies

Algona	Federal Way	Pacific
Auburn	Issaquah	Redmond
Bellevue	Kenmore	Renton
Black Diamond	Kent	Sammamish
Bothell	Kirkland	Seatac
Burien	Lake Forest Park	Seattle
Carnation	Maple Valley	Shoreline
Clyde Hill	Mercer Island	Skykomish
Covington	Milton	Tukwila
Des Moines	Newcastle	Woodinville
Duvall	Normandy Park	WSDOT
Enumclaw	North Bend	