King County
Road Index Map Book

2016 EDITION

King County
Department of Transportation
Road Services Division

http://www.kingcounty.gov/operations/GIS/Maps/VMC/Transportation.aspx

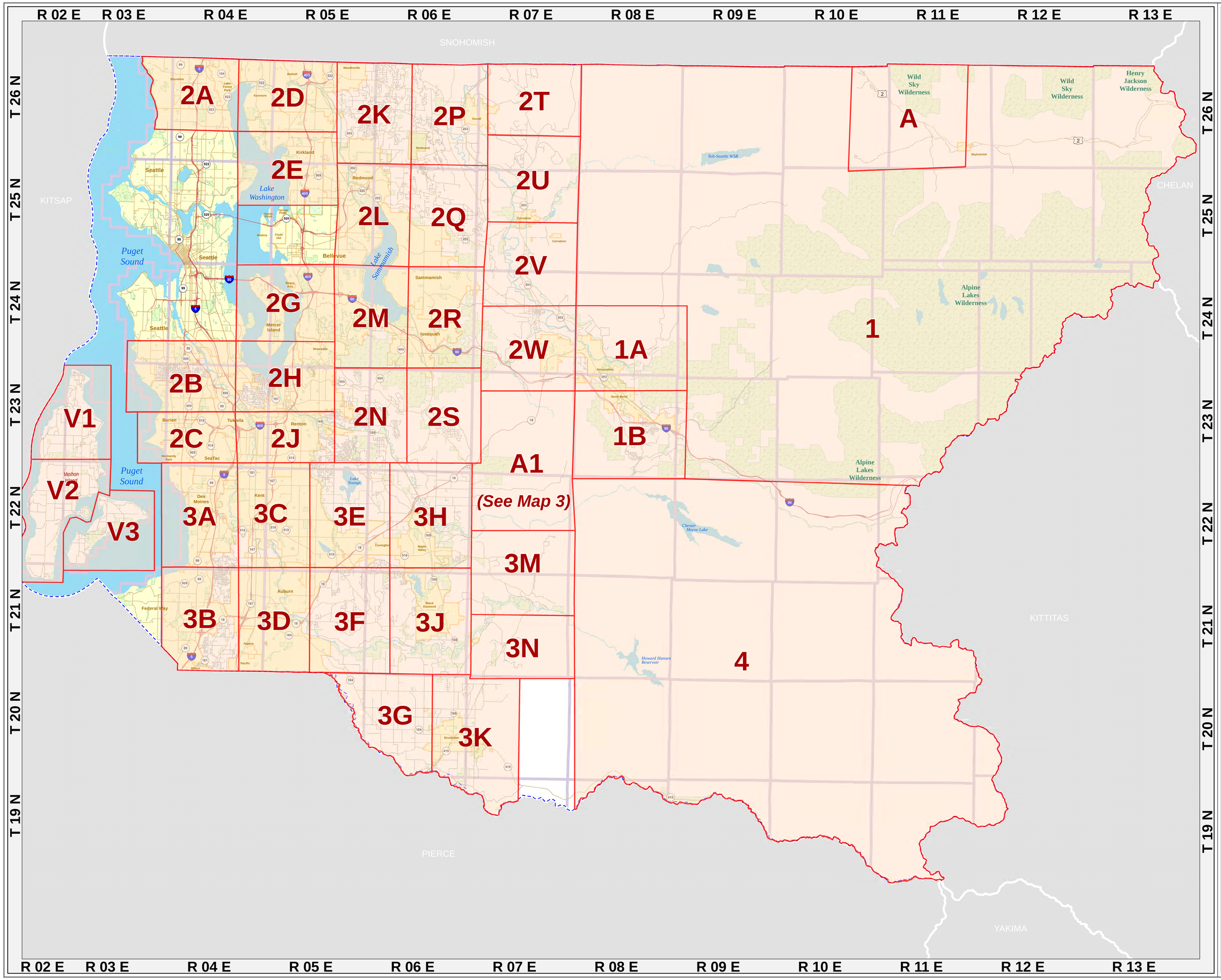

King County

Department of Transportation
Road Services Division

Road Index Map
2015

King County Maintained Road
- Gravel or Stone
- Chip Seal
- Asphalt
- Concrete
- Brick
- Hot Mix Asphalt
- Bonded Road

67890 Roadlog (Route) Number
- Roadlog (Route) Update
- Roadlog (Route) Half Street
- Other Road
- Railroad
- King County Boundary
- WSDOT Urban Rural Line
- Bridge
- Legislative District
- Legislative District Number
- Section Line
- Section Number
- Incorporated Area
- New Annexation
- Park

N W E S

1 0 1 2 3 Miles

North American Datum (NAD83/91)
State Plane Coordinate System
Washington North Zone (FIPS 4601)
United States Survey Feet

The information included on this map has been compiled by King County staff from a variety of sources and is subject to change without notice. King County makes no representations or warranties, express or implied, as to accuracy, completeness, timeliness, or rights to the use of such information. This document is not intended for use as a survey product. King County shall not be liable for any general, special, indirect, incidental, or consequential damages including, but not limited to, lost revenues or lost profits resulting from the use or misuse of the information contained on this map. Any sale of this map or information on this map is prohibited except by written permission of King County.

Washington State Vicinity Map

King County Index Map

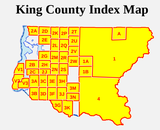

For current information concerning any information contained within this map, please contact:
(206) 477-3631 or (206) 477-3638

Date: January 2016
File: \\dotroads\SBO52\GIS\
Projects\Road\Lcg\Maps\
MOB_2015\MXD\2015_Index.mxd

INDEX

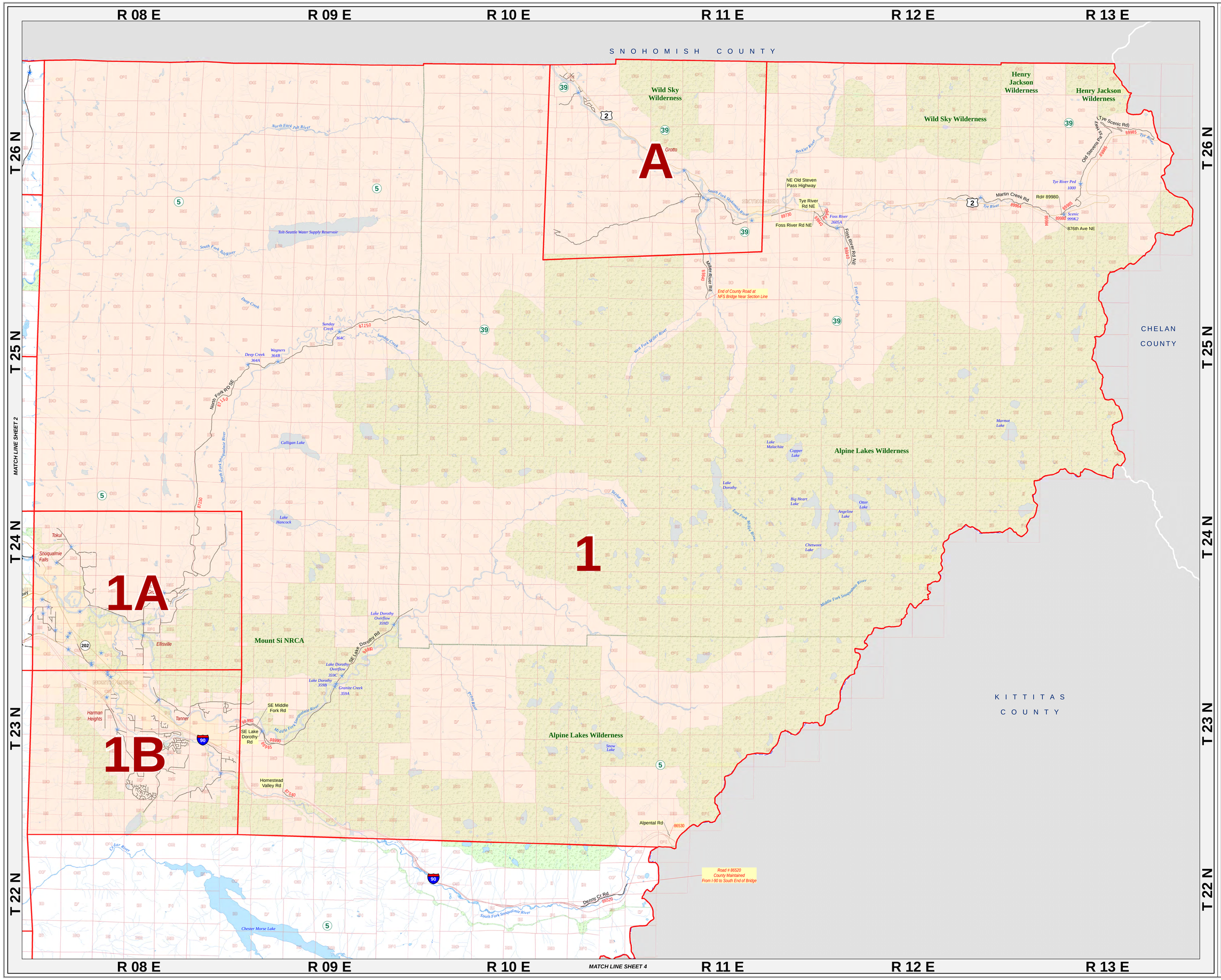

King County

Department of Transportation
Road Services Division

Road Index Map
2015

King County Maintained Road
- Gravel or Stone
- Chip Seal
- Asphalt
- Concrete
- Brick
- Hot Mix Asphalt
- Bonded Road

67890 Roadlog (Route) Number
- Roadlog (Route) Update
- Roadlog (Route) Half Street
- Other Road
- Railroad
- King County Boundary
- WSDOT Urban Rural Line
- Bridge
- Legislative District
- Legislative District Number
- Section Line
- 36 Section Number
- Incorporated Area
- New Annexation
- Park

N W E S

1 0 1 Miles

North American Datum (NAD83/91)
State Plane Coordinate System
Washington North Zone (FIPS 4601)
United States Survey Feet

The information included on this map has been compiled by King County staff from a variety of sources and is subject to change without notice. King County makes no representations or warranties, express or implied, as to accuracy, completeness, timeliness, or rights to the use of such information. This document is not intended for use as a survey product. King County shall not be liable for any general, special, indirect, incidental, or consequential damages including, but not limited to, lost revenues or lost profits resulting from the use or misuse of the information contained on this map. Any sale of this map or information on this map is prohibited except by written permission of King County.

Washington State Vicinity Map

King County Index Map

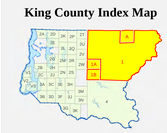

For current information concerning any information contained within this map, please contact:
(206) 477-3631 or (206) 477-3638

Date: January 2016
File: \\dotroads\SBOS2\GIS\Projects\RoadLogAtlas\MOBI_2015\MXD\2015_1.mxd

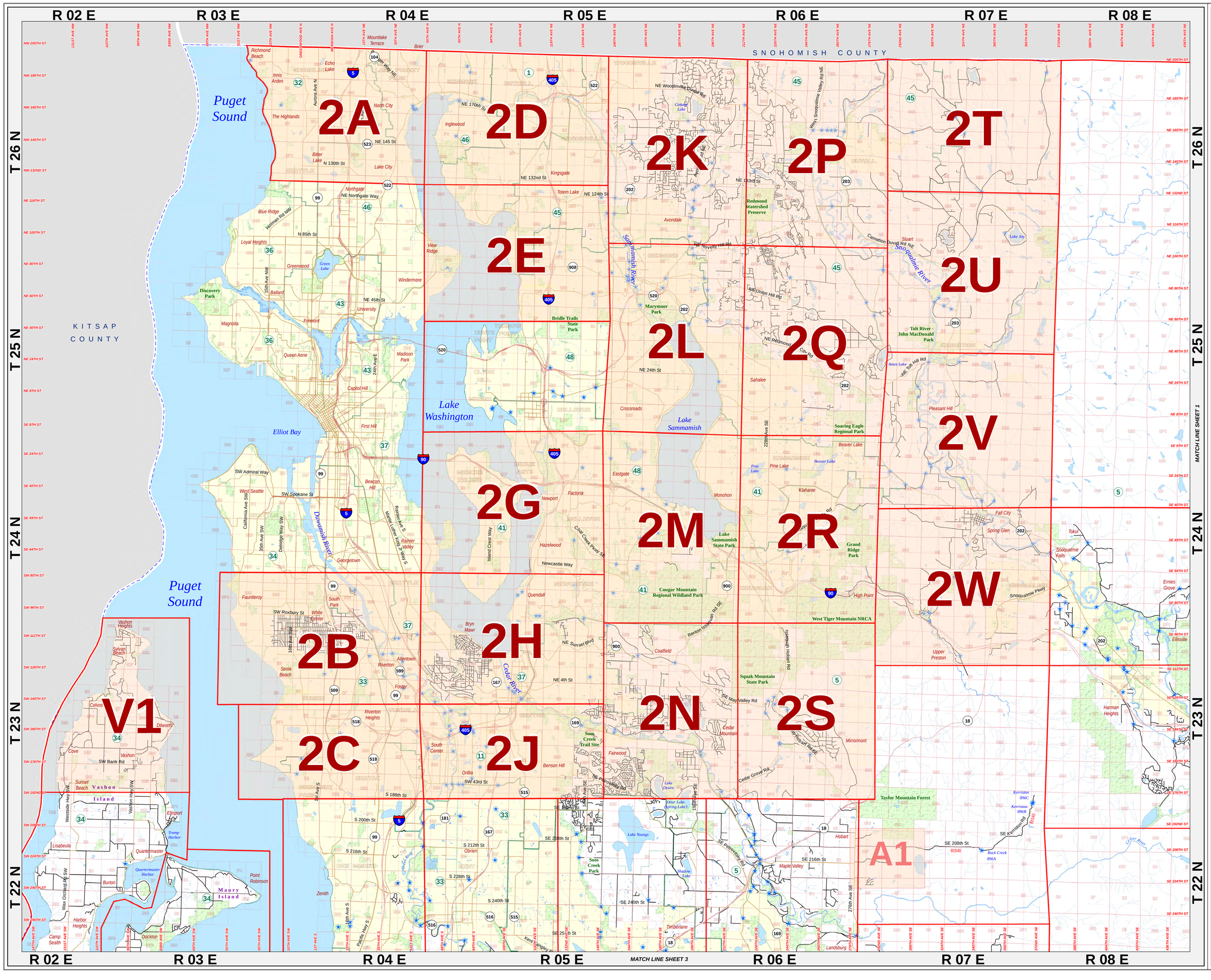

King County

Department of Transportation
Road Services Division

Road Index Map
2015

King County Maintained Road

- Gravel or Stone
- Chip Seal
- Asphalt
- Concrete
- Brick
- Hot Mix Asphalt
- Bonded Road

67890 Roadlog (Route) Number

- Roadlog (Route) Update
- Roadlog (Route) Half Street
- Other Road
- Railroad
- King County Boundary
- WSDOT Urban Rural Line
- Bridge
- Legislative District
- Legislative District Number
- Section Line
- 36 Section Number
- Incorporated Area
- New Annexation
- Park

N W E S

1 0 1 Miles

North American Datum (NAD83/91)
State Plane Coordinate System
Washington North Zone (FIPS 4601)
United States Survey Feet

The information included on this map has been compiled by King County staff from a variety of sources and is subject to change without notice. King County makes no representations or warranties, express or implied, as to accuracy, completeness, timeliness, or rights to the use of such information. This document is not intended for use as a survey product. King County shall not be liable for any general, special, indirect, incidental, or consequential damages including, but not limited to, lost revenues or lost profits resulting from the use or misuse of the information contained on this map. Any sale of this map or information on this map is prohibited except by written permission of King County.

Washington State Vicinity Map

King County Index Map

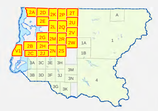

For current information concerning any information contained within this map, please contact:
(206) 477-3631 or (206) 477-3638

Date: January 2016
File: \\dotroads\SBOS2\GIS\Projects\RoadLogAtlas\MOBI_2015\MXD\2015_2.mxd

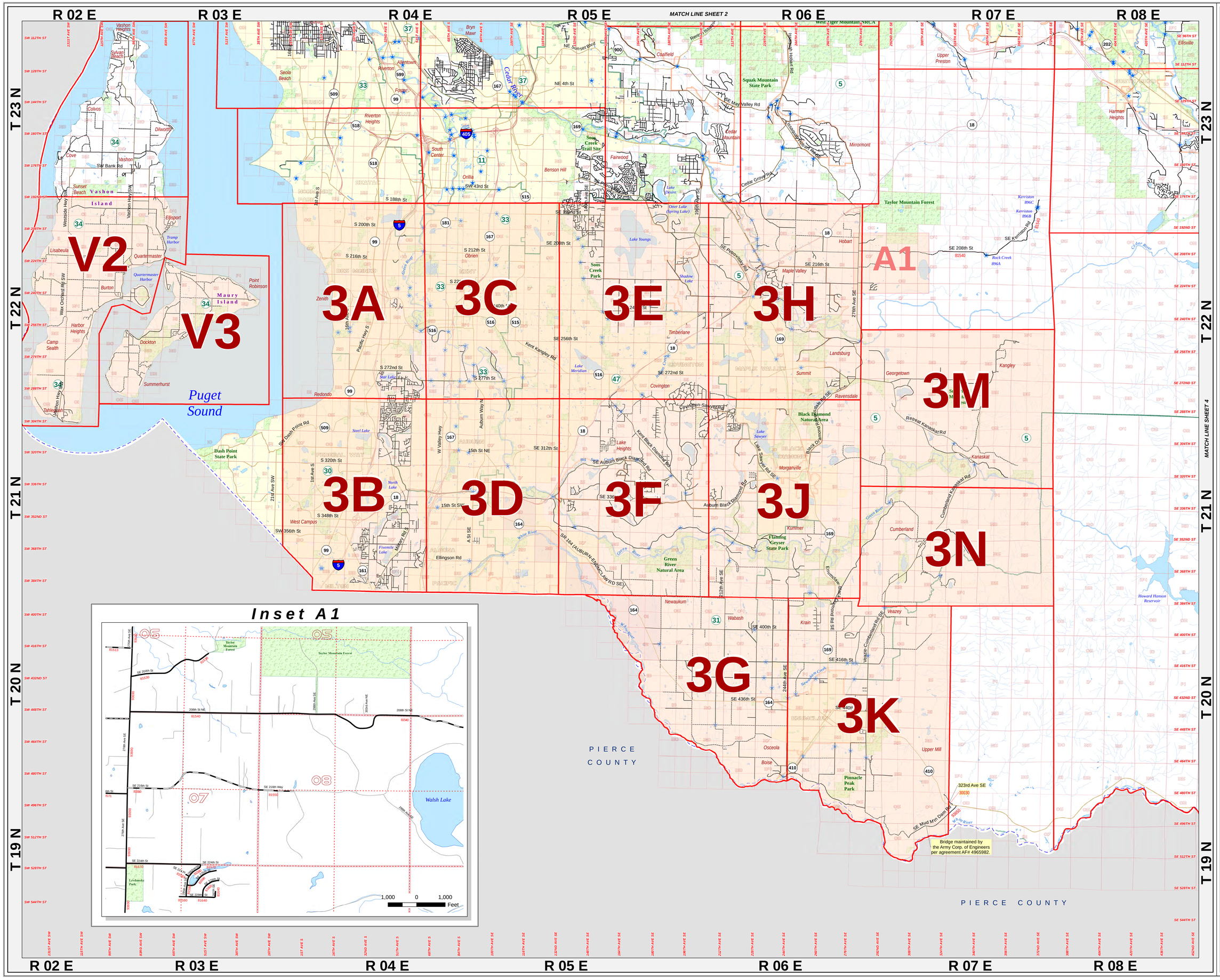

Inset A1

King County

Department of Transportation
Road Services Division

Road Index Map
2015

King County Maintained Road
- Gravel or Stone
- Chip Seal
- Asphalt
- Concrete
- Brick
- Hot Mix Asphalt
- Bonded Road

67890 Roadlog (Route) Number
- Roadlog (Route) Update
- Roadlog (Route) Half Street
- Other Road
- Railroad
- King County Boundary
- WSDOT Urban Rural Line
- Bridge
- Legislative District
- Legislative District Number
- Section Line
- Section Number
- Incorporated Area
- New Annexation
- Park

N W E S

1 0 1 Miles

North American Datum (NAD83/91)
State Plane Coordinate System
Washington North Zone (FIPS 4601)
United States Survey Feet

The information included on this map has been compiled by King County staff from a variety of sources and is subject to change without notice. King County makes no representations or warranties, express or implied, as to accuracy, completeness, timeliness, or rights to the use of such information. This document is not intended for use as a survey product. King County shall not be liable for any general, special, indirect, incidental, or consequential damages including, but not limited to, lost revenues or lost profits resulting from the use or misuse of the information contained on this map. Any sale of this map or information on this map is prohibited except by written permission of King County.

Washington State Vicinity Map

King County Index Map

For current information concerning any information contained within this map, please contact:
(206) 477-3631 or (206) 477-3638

Date: January 2016
File: \\dot\roads\SBOS2\GIS\Projects\RoadLogAtlas\MOBI_2015\MXD\2015_3.mxd

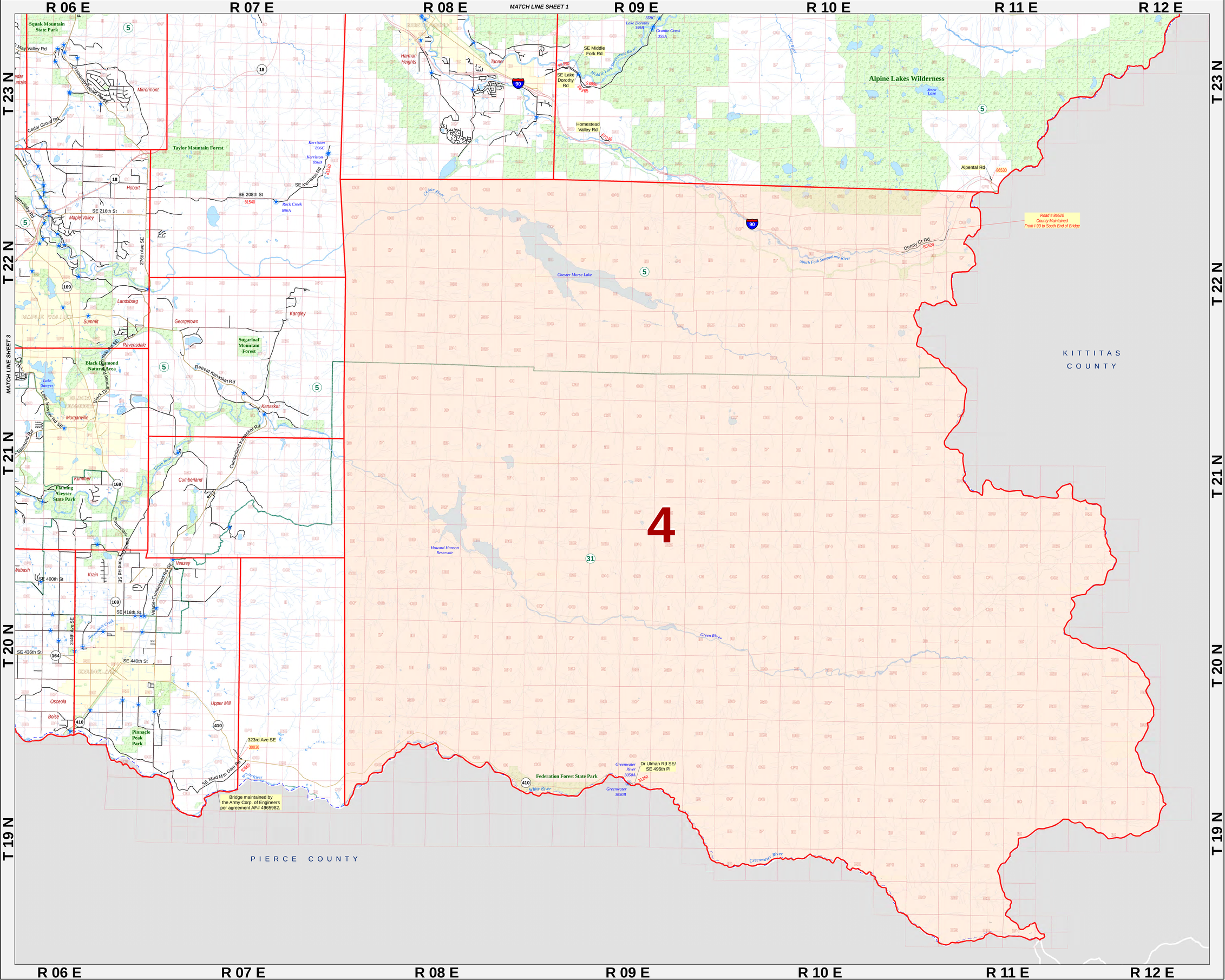
R 06 E
R 07 E
R 08 E
R 09 E
R 10 E
R 11 E
R 12 E
MATCH LINE SHEET 1
MATCH LINE SHEET 3
T 23 N
T 22 N
T 21 N
T 20 N
T 19 N
4
KITTITAS COUNTY
PIERCE COUNTY
Alpine Lakes Wilderness
Taylor Mountain Forest
Sugarloaf Mountain Forest
Black Diamond Natural Area
Pinnacle Peak Park
Federation Forest State Park
Squak Mountain State Park
Franklin Falls Hydroelectric Project
Chester Morse Lake
Howard Hanson Reservoir
Lake Dorothy
Granite Creek
Snow Lake
Lake Sawyer
Rock Creek
Kerriston
Road # 86520
County Maintained
From I-90 to South End of Bridge
Bridge maintained by
the Army Corp. of Engineers
per agreement AF# 4965982.
Dr Ulman Rd SE/
SE 496th Pl
Greenwater River
White River
Green River
South Fork Snoqualmie River
Middle Fork Snoqualmie River
Cedar River
Tolt River
Rock Creek
Mirrormont
Hobart
Maple Valley
Landsburg
Summit
Ravensdale
Georgetown
Kangley
Kanaskat
Cumberland
Morganville
Kummer
Veazey
Krain
Wabash
Upper Mill
Osceola
Boise
Tanner
Harman Heights
Homestead Valley Rd
SE Middle Fork Rd
SE Lake Dorothy Rd
Alpental Rd
Denny Cr Rd
SE Kerriston Rd
SE 208th St
SE 216th St
276th Ave SE
Retreat Kanaskat Rd
Cumberland Kanaskat Rd
Green River Rd
Enumclaw-Black Diamond Rd SE
Veazey-Cumbland Rd SE
SE 400th St
SE 416th St
SE 436th St
SE 440th St
244th Ave SE
323rd Ave SE
SE Mud Mtn Dam Rd
Cedar Grove Rd
May Valley Rd
Lake Sawyer Rd SE
Black Diamond Rd
Black Diamond-Ravensdale Rd SE
Franklin Ridge Rd
Preachuck Creek
Deadman Creek
Greenwater River
Howard Hanson Dam Rd
Tolt River
Snoqualmie River
Cedar River
Green River
White River
Greenwater River
Rock Creek
Kerriston
Lake Dorothy
Granite Creek
Lake Sawyer
Chester Morse Lake
Howard Hanson Reservoir
Snow Lake
Rock Creek
Kerriston
Greenwater River
Greenwater
Green River
Green River
Green River

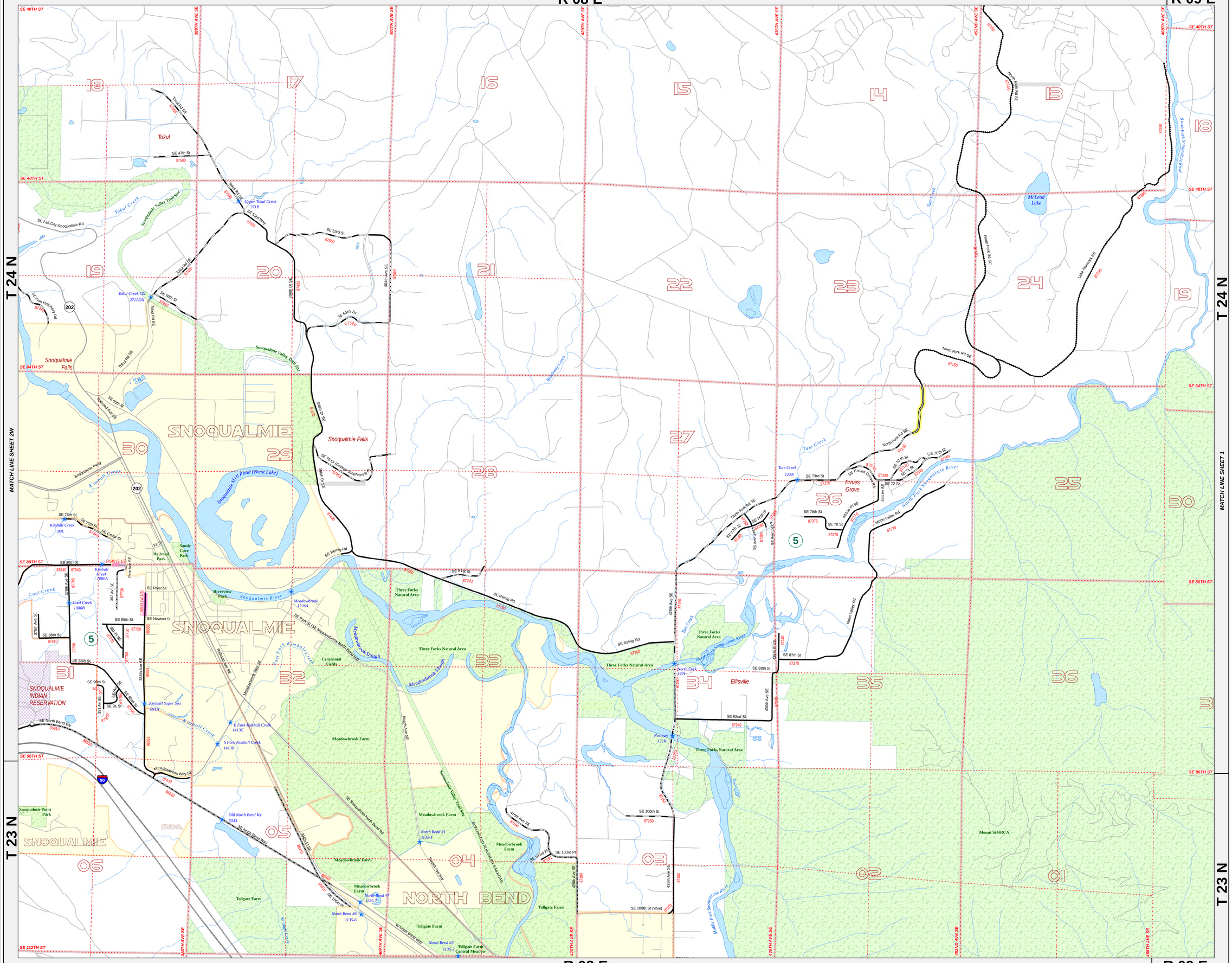
R 08 E
MATCH LINE SHEET 1
R 09 E
T 24 N
T 23 N
MATCH LINE SHEET 2W
MATCH LINE SHEET 1
MATCH LINE SHEET 1B
SNOQUALMIE
NORTH BEND
Snoqualmie Falls
Tokul
Ernies Grove
Ellisville
SNOQUALMIE INDIAN RESERVATION
Three Forks Natural Area
Meadowbrook Farm
Tollgate Farm
Mount Si NRCA
Snoqualmie Mill Pond (Borst Lake)
Snoqualmie River
North Fork Snoqualmie River
Middle Fork Snoqualmie River
McLeod Lake
Upper Tokul Creek 271B
Tokul Creek OX 271AOX
Kimball Creek 99L
Kimball Creek 108A
Coal Creek 108B
Kimball Super Spa 881A
E Fork Kimball Creek 1413C
S Fork Kimball Creek 1413B
Meadowbrook 1726A
Old North Bend Wy 5043
North Bend #1 1135-1
North Bend #2 1135-2
North Bend #6 1135-6
North Bend #7 1135-7
Tate Creek 122N
North Fork 122P
Norman 122K
Snoqualmie Valley Trail Site
Snoqualmie Point Park
Railroad Park
Sandy Cove Park
Riverview Park
Centennial Fields
Kimball Creek
Meadowbrook Slough
Tate Creek
Bikelong Creek
Coal Creek
SE 40TH ST
SE 48TH ST
SE 64TH ST
SE 80TH ST
SE 96TH ST
SE 112TH ST
388TH AVE SE
404TH AVE SE
420TH AVE SE
436TH AVE SE
452ND AVE SE
468TH AVE SE
18
17
16
15
14
13
19
20
21
22
23
24
30
29
28
27
26
25
31
32
33
34
35
36
06
05
04
03
02
01
King County
Department of Transportation
Road Services Division
Road Index Map
2015
King County Maintained Road
Gravel or Stone
Chip Seal
Asphalt
Concrete
Brick
Hot Mix Asphalt
Bonded Road
67890 Roadlog (Route) Number
Roadlog (Route) Update
Roadlog (Route) Half Street
Other Road
Railroad
King County Boundary
WSDOT Urban Rural Line
Bridge
Legislative District
Legislative District Number
Section Line
Section Number
Incorporated Area
New Annexation
Park
N
W
E
S
1,000 0 1,000 Feet
North American Datum (NAD83/91)
State Plane Coordinate System
Washington North Zone (FIPS 4601)
United States Survey Feet
The information included on this map has been compiled by King County staff from a variety of sources and is subject to change without notice. King County makes no representations or warranties, express or implied, as to accuracy, completeness, timeliness, or rights to the use of such information. This document is not intended for use as a survey product. King County shall not be liable for any general, special, indirect, incidental, or consequential damages including, but not limited to, lost revenues or lost profits resulting from the use or misuse of the information contained on this map. Any sale of this map or information on this map is prohibited except by written permission of King County.
Washington State Vicinity Map
King County Index Map
For current information concerning any information contained within this map, please contact:
(206) 477-3631 or (206) 477-3638
Date: January 2016
File: \\dotroads\SBOS2\GIS\Projects\RoadLogAtlas\MOBI_2015\MXD\2015_1a.mxd
1A

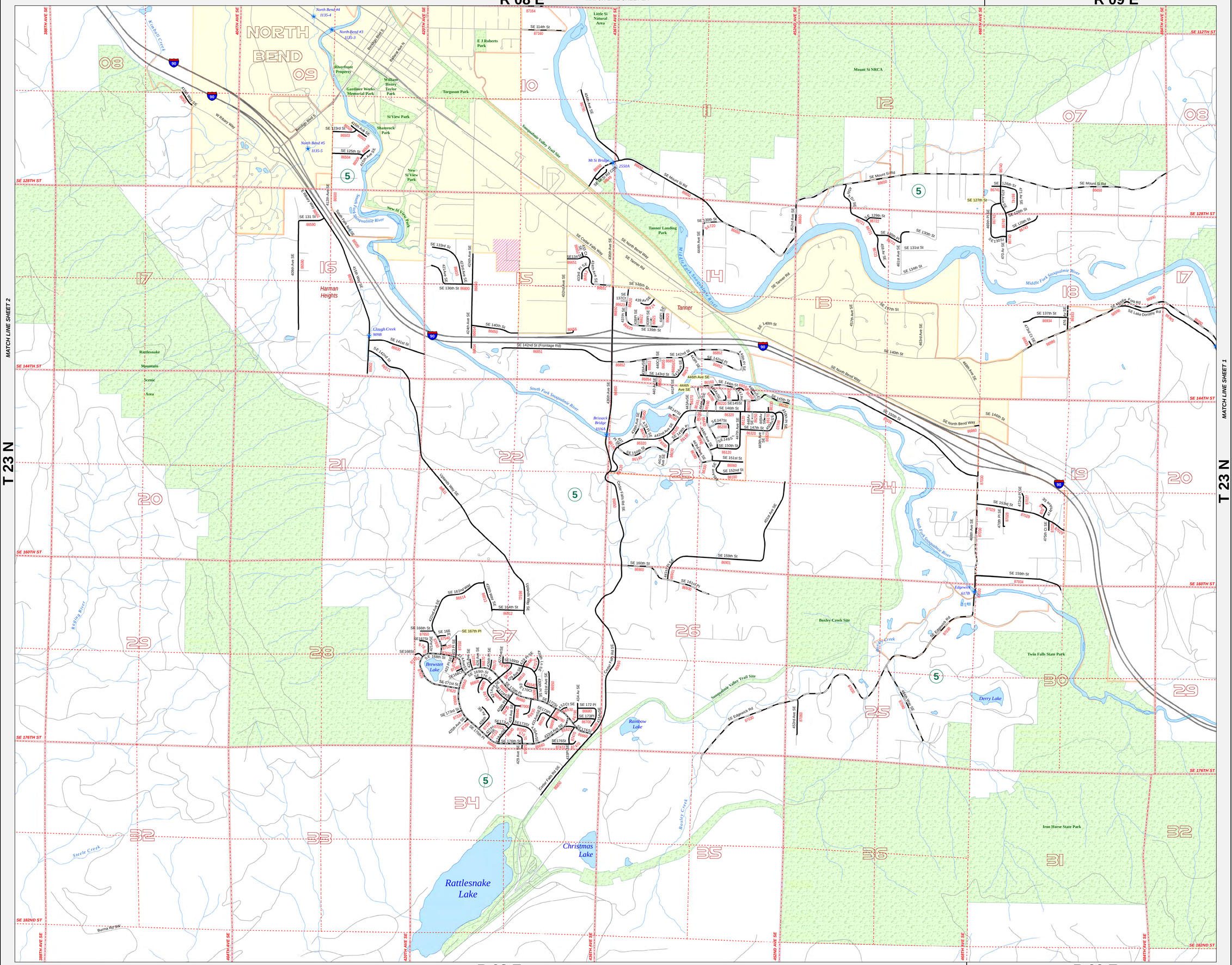

King County

Department of Transportation
Road Services Division

Road Index Map
2015

King County Maintained Road
- Gravel or Stone
- Chip Seal
- Asphalt
- Concrete
- Brick
- Hot Mix Asphalt
- Bonded Road

67890 Roadlog (Route) Number
- Roadlog (Route) Update
- Roadlog (Route) Half Street
- Other Road
- Railroad
- King County Boundary
- WSDOT Urban Rural Line
- Bridge
- Legislative District
- 5 Legislative District Number
- Section Line
- 36 Section Number
- Incorporated Area
- New Annexation
- Park

N W E S

1,000 0 1,000 Feet

North American Datum (NAD83/91)
State Plane Coordinate System
Washington North Zone (FIPS 4601)
United States Survey Feet

The information included on this map has been compiled by King County staff from a variety of sources and is subject to change without notice. King County makes no representations or warranties, express or implied, as to accuracy, completeness, timeliness, or rights to the use of such information. This document is not intended for use as a survey product. King County shall not be liable for any general, special, indirect, incidental, or consequential damages including, but not limited to, lost revenues or lost profits resulting from the use or misuse of the information contained on this map. Any sale of this map or information on this map is prohibited except by written permission of King County.

Washington State Vicinity Map

King County Index Map

For current information concerning any information contained within this map, please contact:
(206) 477-3631 or (206) 477-3638

Date: January 2016
File: \\dot\roads\SBOS2\GIS\Projects\RoadLogAtlas\MOBI_2015\MXD\2015_1b.mxd

1B

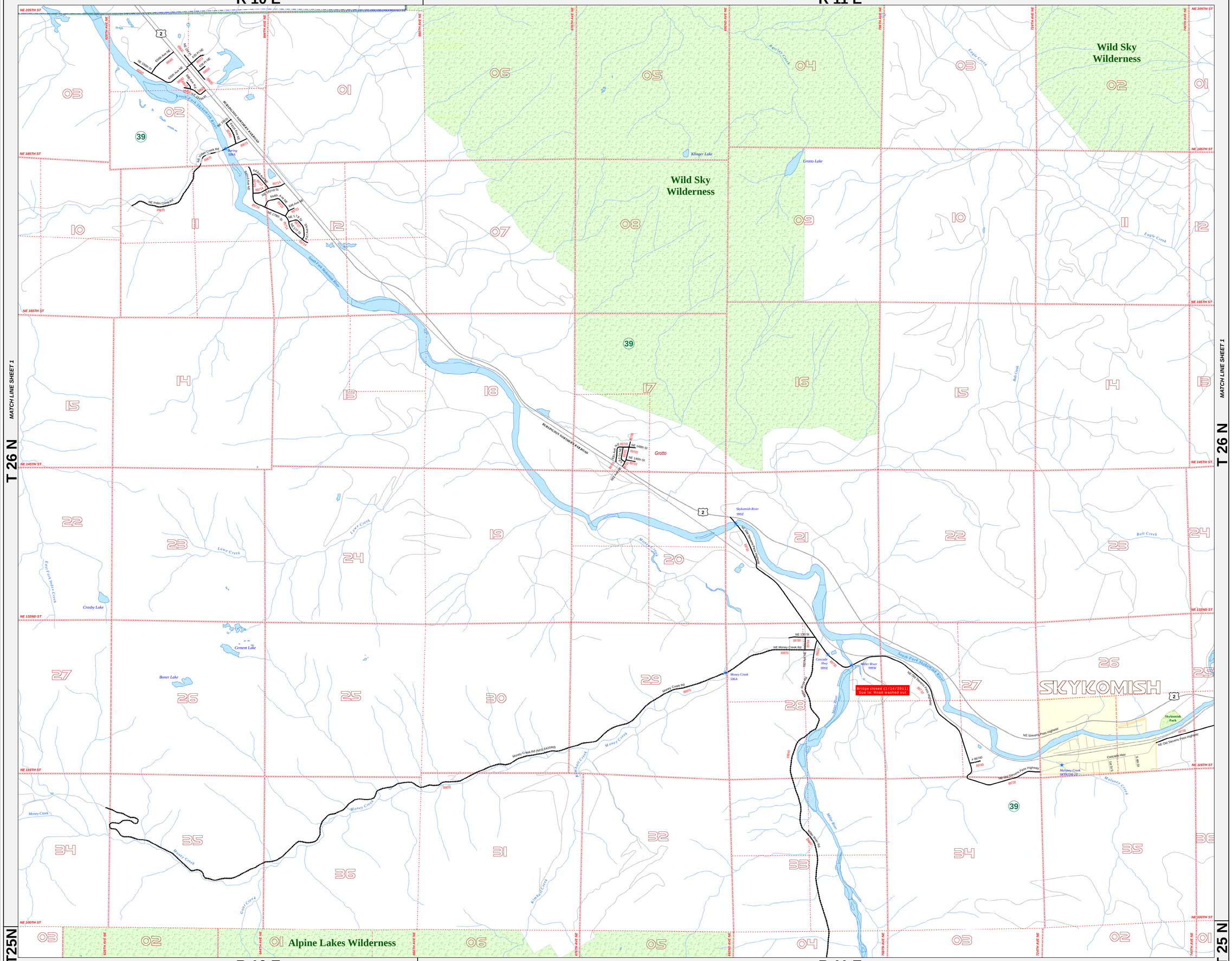
R 10 E
R 11 E
T 26 N
T25N
T 25 N
MATCH LINE SHEET 1
Wild Sky Wilderness
Alpine Lakes Wilderness
SKYKOMISH
Grotto
Klinger Lake
Grotto Lake
Crosby Lake
Cement Lake
Boner Lake
Skykomish River
South Fork Skykomish River
Miller River
Money Creek
Lowe Creek
Eagle Creek
Bolt Creek
Maloney Creek
Kimball Creek
Bear Creek
Barnes Creek
Skykomish Park
Bridge closed (1/14/2011)
Due to: Road washed out
BURLINGTON NORTHERN R.R.
NE 205TH ST
NE 185TH ST
NE 165TH ST
NE 145TH ST
NE 132ND ST
NE 116TH ST
NE 100TH ST
60TH AVE NE
64TH AVE NE
68TH AVE NE
76TH AVE NE
80TH AVE NE
84TH AVE NE
88TH AVE NE
92ND AVE NE
96TH AVE NE
100TH AVE NE
104TH AVE NE
108TH AVE NE
Money Creek Rd (NFD 6420Rd)
NE Money Creek Rd
NE Old Stevens Pass Highway
Cascade Hwy
NE 130 St
NE 148th St
NE 146th St
Money Creek 506A
Miller River 999W
Cascade Hwy 999X
Skykomish River 999Z
Maloney Creek SKYKOM-10
Wild Sky Wilderness
King County
Department of Transportation
Road Services Division
Road Index Map
2015
King County Maintained Road
Gravel or Stone
Chip Seal
Asphalt
Concrete
Brick
Hot Mix Asphalt
Bonded Road
67890 Roadlog (Route) Number
Roadlog (Route) Update
Roadlog (Route) Half Street
Other Road
Railroad
King County Boundary
WSDOT Urban Rural Line
Bridge
Legislative District
Legislative District Number
Section Line
Section Number
Incorporated Area
New Annexation
Park
N
W
E
S
1,000 0 1,000
Feet
North American Datum (NAD83/91)
State Plane Coordinate System
Washington North Zone (FIPS 4601)
United States Survey Feet
The information included on this map has been compiled by King County staff from a variety of sources and is subject to change without notice. King County makes no representations or warranties, express or implied, as to accuracy, completeness, timeliness, or rights to the use of such information. This document is not intended for use as a survey product. King County shall not be liable for any general, special, indirect, incidental, or consequential damages including, but not limited to, lost revenues or lost profits resulting from the use or misuse of the information contained on this map. Any sale of this map or information on this map is prohibited except by written permission of King County.
Washington State Vicinity Map
King County Index Map
For current information concerning any information contained within this map, please contact:
(206) 477-3631 or (206) 477-3638
Date: January 2016
File: \\dot\roads\SBOS2\GIS\Projects\RoadLogAtlas\MOBI_2015\MXD\2015_a.mxd
A

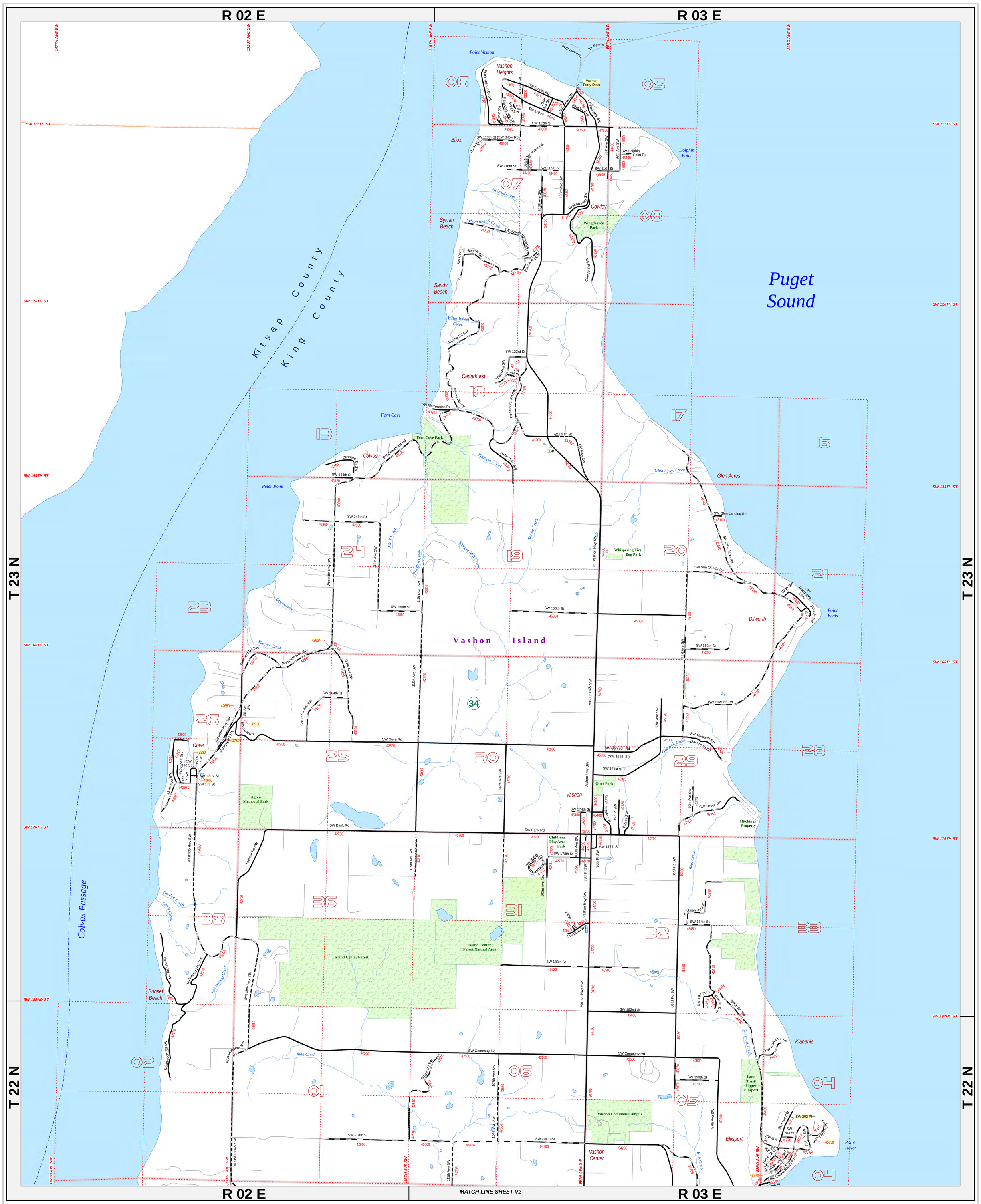

King County

Department of Transportation
Road Services Division

Road Index Map
2015

V1

King County Maintained Road
- Gravel or Stone
- Chip Seal
- Asphalt
- Concrete
- Brick
- Hot Mix Asphalt
- Bonded Road

67890 Roadlog (Route) Number
- Roadlog (Route) Update
- Roadlog (Route) Half Street
- Other Road
- Railroad
- King County Boundary
- WSDOT Urban Rural Line
- Bridge

- Legislative District
- 5 Legislative District Number
- Section Line
- 36 Section Number
- Incorporated Area
- New Annexation
- Park

N W E S

1000 0 1000 Feet

North American Datum (NAD 83/91)
State Plane Coordinate System
Washington North Zone (FIPS 4601)
United States Survey Feet

The information included on this map has been compiled by King County staff from a variety of sources and is subject to change without notice. King County makes no representations or warranties, express or implied, as to accuracy, completeness, timeliness, or rights to the use of such information. This document is not intended for use as a survey product. King County shall not be liable for any general, special, indirect, incidental, or consequential damages including, but not limited to, lost revenues or lost profits resulting from the use or misuse of the information contained on this map. Any sale of this map or information on this map is prohibited except by written permission of King County.

Washington State Vicinity Map

King County Index Map

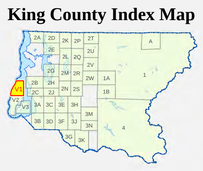

For current information concerning any information contained within this map, please contact:
(206) 477-3631 or (206) 477-3638

Date: January 2016
File: \\dot\roads\SBOS2\GIS\Projects\RoadLogAtlas\MOBI_2015\MXD\2015_v1.mxd

V1

King County

Department of Transportation
Road Services Division

Road Index Map
2015

V2

King County Maintained Road
- Gravel or Stone
- Chip Seal
- Asphalt
- Concrete
- Brick
- Hot Mix Asphalt
- Bonded Road

67890 Roadlog (Route) Number
- Roadlog (Route) Update
- Roadlog (Route) Half Street
- Other Road
- Railroad
- King County Boundary
- WSDOT Urban Rural Line
- Bridge

- Legislative District
- 5 Legislative District Number
- Section Line
- 36 Section Number
- Incorporated Area
- New Annexation
- Park

N

1000 0 1000 Feet

North American Datum (NAD 83/91)
State Plane Coordinate System
Washington North Zone (FIPS 4601)
United States Survey Feet

The information included on this map has been compiled by King County staff from a variety of sources and is subject to change without notice. King County makes no representations or warranties, express or implied, as to accuracy, completeness, timeliness, or rights to the use of such information. This document is not intended for use as a survey product. King County shall not be liable for any general, special, indirect, incidental, or consequential damages including, but not limited to, lost revenues or lost profits resulting from the use or misuse of the information contained on this map. Any sale of this map or information on this map is prohibited except by written permission of King County.

Washington State Vicinity Map

King County Index Map

For current information concerning any information contained within this map, please contact:
(206) 477-3631 or (206) 477-3638

Date: January 2016
File: \\dot\roads\SBOS2\GIS\Projects\RoadLogAtlas\MOBI_2015\MXD\2015_v2.mxd

V2

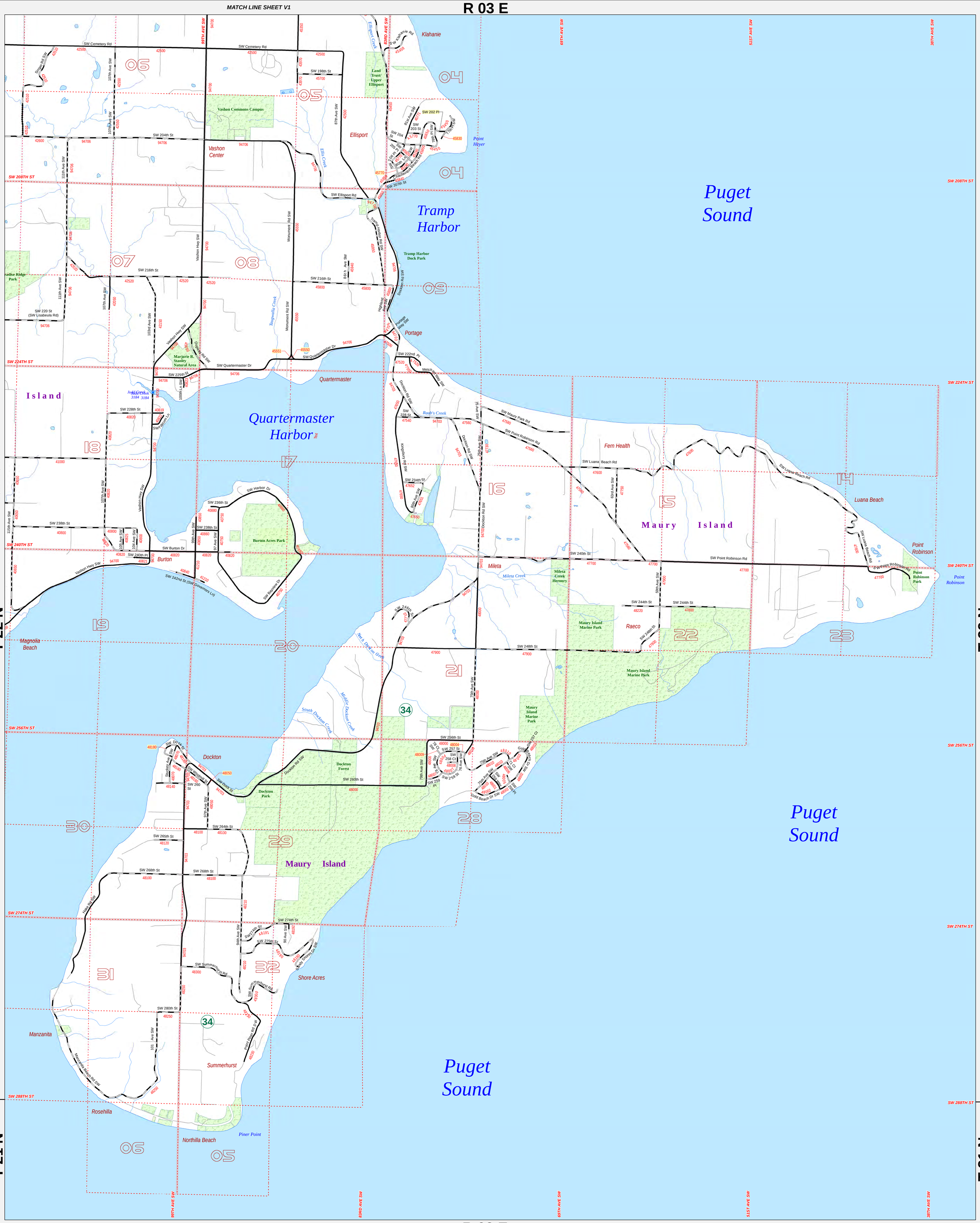

King County

Department of Transportation
Road Services Division

Road Index Map
2015

V3

King County Maintained Road
- Gravel or Stone
- Chip Seal
- Asphalt
- Concrete
- Brick
- Hot Mix Asphalt
- Bonded Road

67890 Roadlog (Route) Number
- Roadlog (Route) Update
- Roadlog (Route) Half Street
- Other Road
- Railroad
- King County Boundary
- WSDOT Urban Rural Line
- Bridge

- Legislative District
- 5 Legislative District Number
- Section Line
- 36 Section Number
- Incorporated Area
- New Annexation
- Park

N

1000 0 1000 Feet

North American Datum (NAD 83/91)
State Plane Coordinate System
Washington North Zone (FIPS 4601)
United States Survey Feet

The information included on this map has been compiled by King County staff from a variety of sources and is subject to change without notice. King County makes no representations or warranties, express or implied, as to accuracy, completeness, timeliness, or rights to the use of such information. This document is not intended for use as a survey product. King County shall not be liable for any general, special, indirect, incidental, or consequential damages including, but not limited to, lost revenues or lost profits resulting from the use or misuse of the information contained on this map. Any sale of this map or information on this map is prohibited except by written permission of King County.

Washington State Vicinity Map

King County Index Map

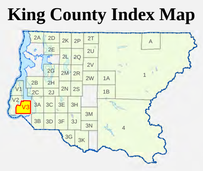

For current information concerning any information contained within this map, please contact:
(206) 477-3631 or (206) 477-3638

Date: January 2016
File: \\kodiak\gis\Projects\RoadLogAtlas\MOBI_2015\MXD\2015_v3.mxd

V3

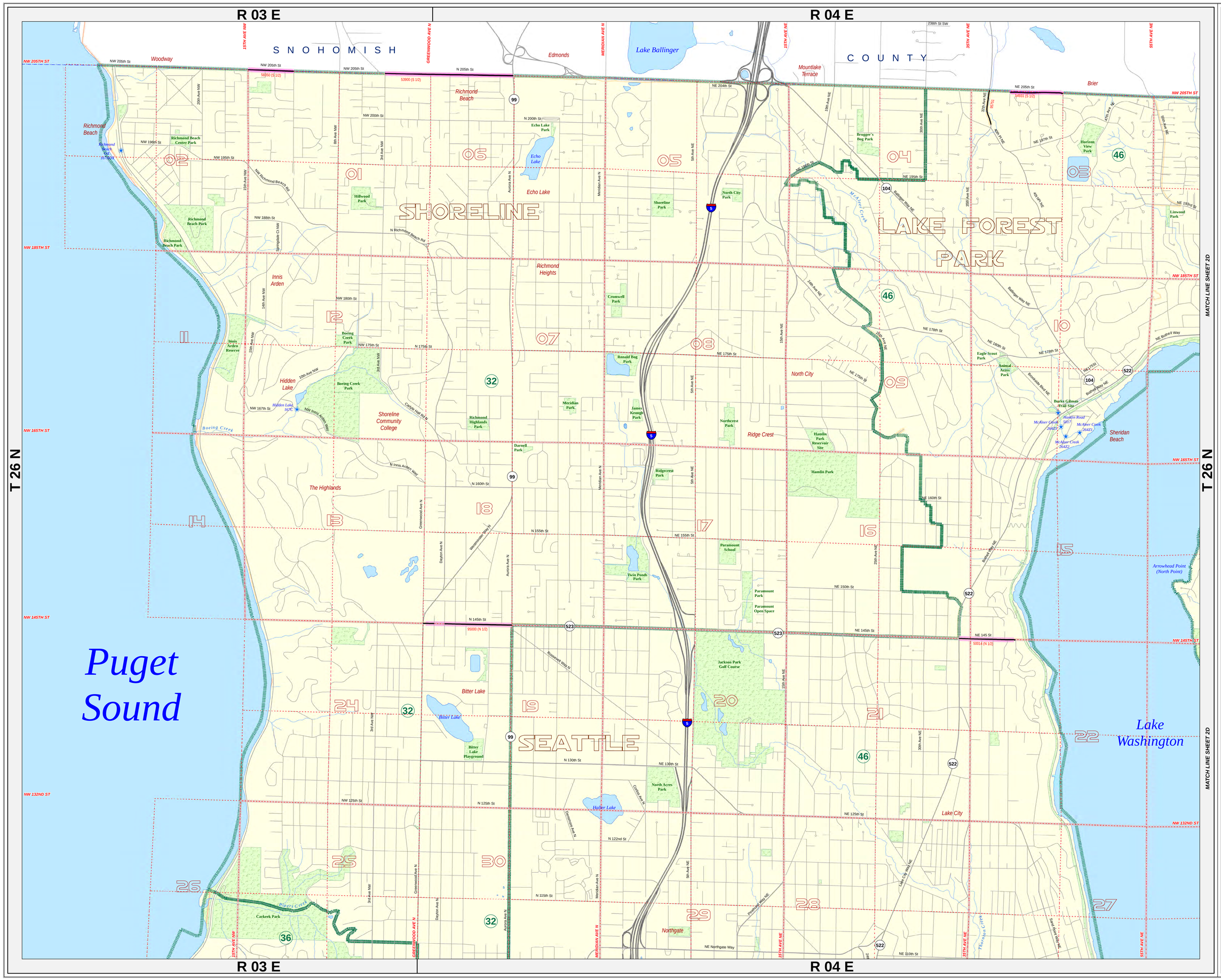

King County

Department of Transportation
Road Services Division

Road Index Map
2015

King County Maintained Road

- Gravel or Stone
- Chip Seal
- Asphalt
- Concrete
- Brick
- Hot Mix Asphalt
- Bonded Road

67890 Roadlog (Route) Number

- Roadlog (Route) Update
- Roadlog (Route) Half Street
- Other Road
- Railroad
- King County Boundary
- WSDOT Urban Rural Line
- Bridge
- Legislative District
- Legislative District Number
- Section Line
- Section Number
- Incorporated Area
- New Annexation
- Park

N W E S

1,000 0 1,000 Feet

North American Datum (NAD83/91)
State Plane Coordinate System
Washington North Zone (FIPS 4601)
United States Survey Feet

The information included on this map has been compiled by King County staff from a variety of sources and is subject to change without notice. King County makes no representations or warranties, express or implied, as to accuracy, completeness, timeliness, or rights to the use of such information. This document is not intended for use as a survey product. King County shall not be liable for any general, special, indirect, incidental, or consequential damages including, but not limited to, lost revenues or lost profits resulting from the use or misuse of the information contained on this map. Any sale of this map or information on this map is prohibited except by written permission of King County.

Washington State Vicinity Map

King County Index Map

For current information concerning any information contained within this map, please contact:
(206) 477-3631 or (206) 477-3638

Date: January 2016
File: \\dotroads\SBOS2\GIS\Projects\RoadLogAtlas\MOBI_2015\MXD\2015_2a.mxd

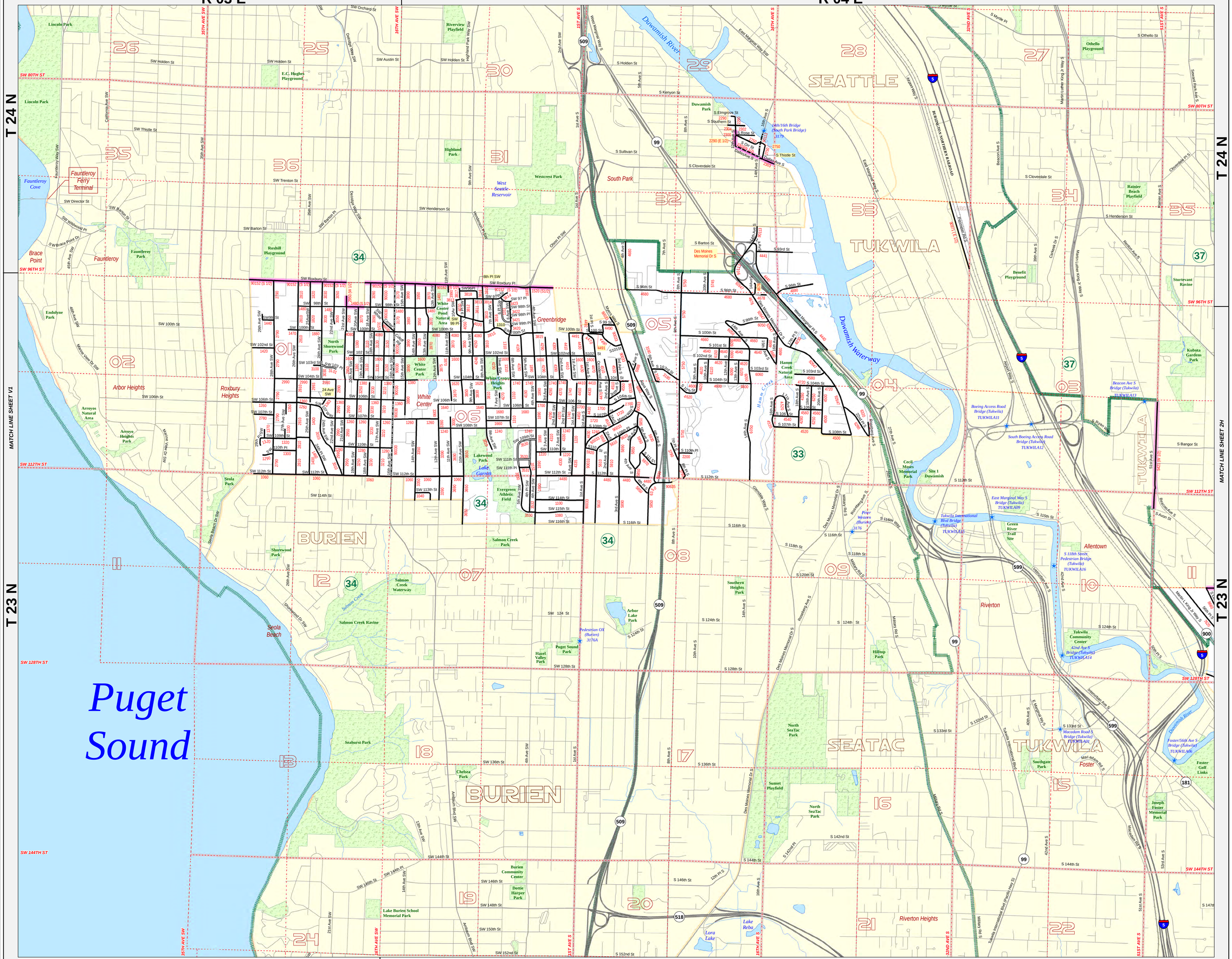

King County

Department of Transportation
Road Services Division

Road Index Map
2015

King County Maintained Road

- Gravel or Stone
- Chip Seal
- Asphalt
- Concrete
- Brick
- Hot Mix Asphalt
- Bonded Road
- 67890 Roadlog (Route) Number
- Roadlog (Route) Update
- Roadlog (Route) Half Street
- Other Road
- Railroad
- King County Boundary
- WSDOT Urban Rural Line
- Bridge
- Legislative District
- Legislative District Number
- Section Line
- Section Number
- Incorporated Area
- New Annexation
- Park

N W E S

1,000 0 1,000 Feet

North American Datum (NAD83/91)
State Plane Coordinate System
Washington North Zone (FIPS 4601)
United States Survey Feet

The information included on this map has been compiled by King County staff from a variety of sources and is subject to change without notice. King County makes no representations or warranties, express or implied, as to accuracy, completeness, timeliness, or rights to the use of such information. This document is not intended for use as a survey product. King County shall not be liable for any general, special, indirect, incidental, or consequential damages including, but not limited to, lost revenues or lost profits resulting from the use or misuse of the information contained on this map. Any sale of this map or information on this map is prohibited except by written permission of King County.

Washington State Vicinity Map

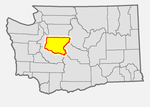

King County Index Map

For current information concerning any information contained within this map, please contact:
(206) 477-3631 or (206) 477-3638

Date: January 2016
File: \\dofroads\SBOS2\GIS\Projects\RoadLogAtlas\MOBI_2015\MXD\2015_2b.mxd

2B

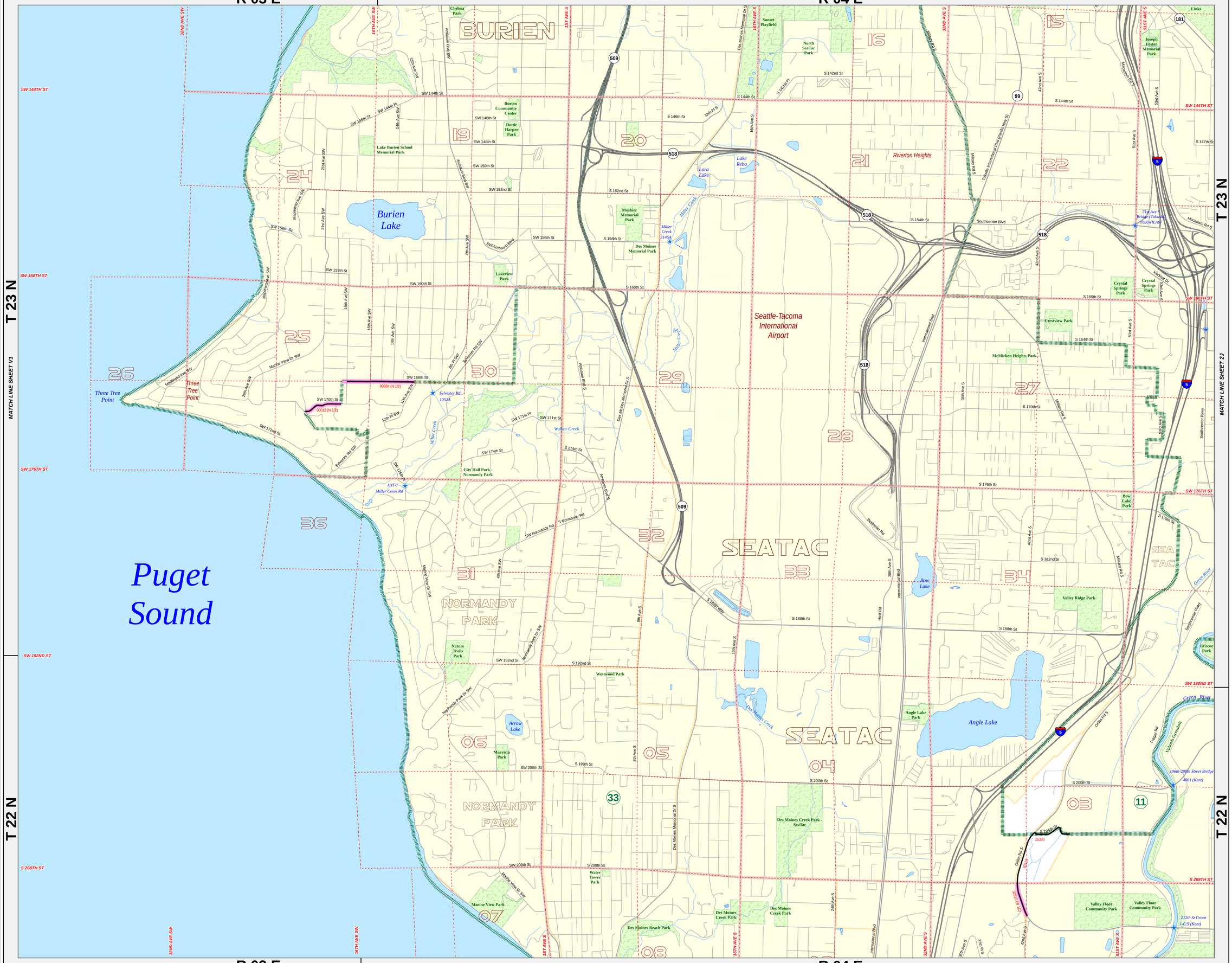

King County

Department of Transportation
Road Services Division

Road Index Map 2015

King County Maintained Road

- Gravel or Stone
- Chip Seal
- Asphalt
- Concrete
- Brick
- Hot Mix Asphalt
- Bonded Road

67890 Roadlog (Route) Number

- Roadlog (Route) Update
- Roadlog (Route) Half Street
- Other Road
- Railroad
- King County Boundary
- WSDOT Urban Rural Line
- Bridge
- Legislative District
- 5 Legislative District Number
- Section Line
- 36 Section Number
- Incorporated Area
- New Annexation
- Park

N W E S

1,000 0 1,000 Feet

North American Datum (NAD83/91)
State Plane Coordinate System
Washington North Zone (FIPS 4601)
United States Survey Feet

The information included on this map has been compiled by King County staff from a variety of sources and is subject to change without notice. King County makes no representations or warranties, express or implied, as to accuracy, completeness, timeliness, or rights to the use of such information. This document is not intended for use as a survey product. King County shall not be liable for any general, special, indirect, incidental, or consequential damages including, but not limited to, lost revenues or lost profits resulting from the use or misuse of the information contained on this map. Any sale of this map or information on this map is prohibited except by written permission of King County.

Washington State Vicinity Map

King County Index Map

For current information concerning any information contained within this map, please contact:
(206) 477-3631 or (206) 477-3638

Date: January 2016
File: \\dofroads\SBOS2\GIS\Projects\RoadLogAtlas\MOBI_2015\MXD\2015_2c.mxd

2C

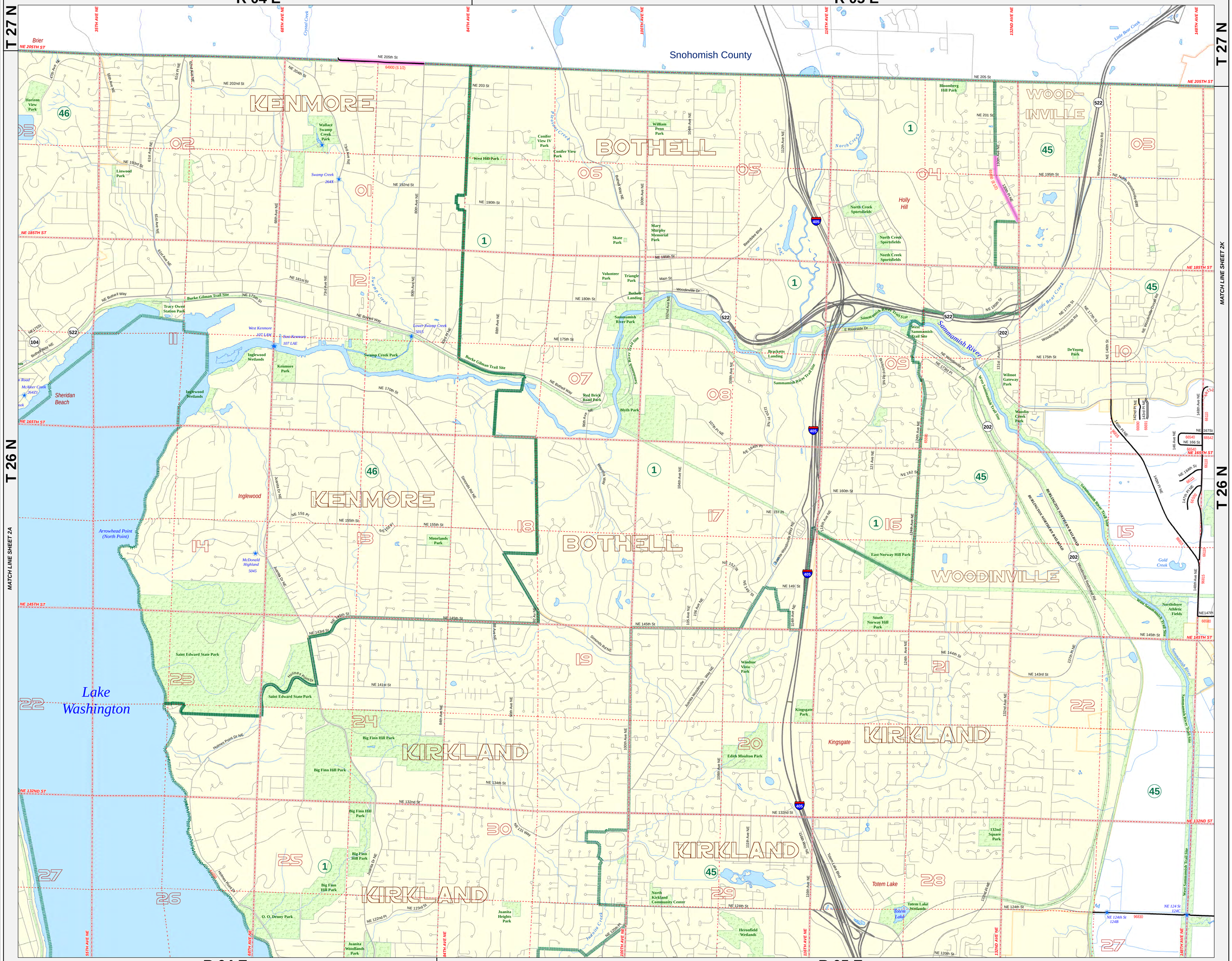
R 04 E
R 05 E
T 27 N
T 26 N
MATCH LINE SHEET 2A
MATCH LINE SHEET 2K
MATCH LINE SHEET 2E
Snohomish County
KENMORE
BOTHELL
WOOD-INVILLE
WOODINVILLE
KIRKLAND
Lake Washington
Sammamish River
Little Bear Creek
North Creek
Swamp Creek
Juanita Creek
Gold Creek
Holly Hill
Kingsgate
Totem Lake
Brier
Inglewood
Arrowhead Point (North Point)
Sheridan Beach
Saint Edward State Park
Big Finn Hill Park
O. O. Denny Park
Juanita Heights Park
Juanita Woodland Park
North Kirkland Community Center
Heronfield Wetlands
Totem Lake Wetlands
Kingsgate Park
Edith Moulton Park
Windsor Vista Park
South Norway Hill Park
East Norway Hill Park
Northshore Athletic Fields
Wilmot Gateway Park
Woodin Creek Park
DeYoung Park
Bloomberg Hill Park
North Creek Sportfields
Mary Murphy Memorial Park
Skate Park
Triangle Park
Volunteer Park
Bothell Landing
Sammamish River Park
Brackett's Landing
Blyth Park
Red Brick Road Park
Swamp Creek Park
Krumore Park
Inglewood Wetlands
Tracy Owen Station Park
Linwood Park
Wallace Swamp Creek Park
Horizon View Park
Conifer View IV Park
Conifer View Park
William Penn Park
West Hill Park
Moorlands Park
Burke Gilman Trail Site
Sammamish River Trail Site
West Sammamish Trail Site
BURLINGTON NORTHERN RAILROAD
Woodinville-Snohomish Rd
Woodinville-Duvall Rd
Bothell Way
NE 205TH ST
NE 185TH ST
NE 165TH ST
NE 145TH ST
NE 132ND ST
NE 124th St
NE 120th St
NE 124th St 124B
NE 124 St 124C
96830
66580
66815
66110
66540
66542
66611
66612
66609
66610
66615
66616
66617
66618
66619
66620
66621
66622
66623
66624
66625
66626
66627
66628
66629
66630
66631
66632
66633
66634
66635
66636
66637
66638
66639
66640
66641
66642
66643
66644
66645
66646
66647
66648
66649
66650
66651
66652
66653
66654

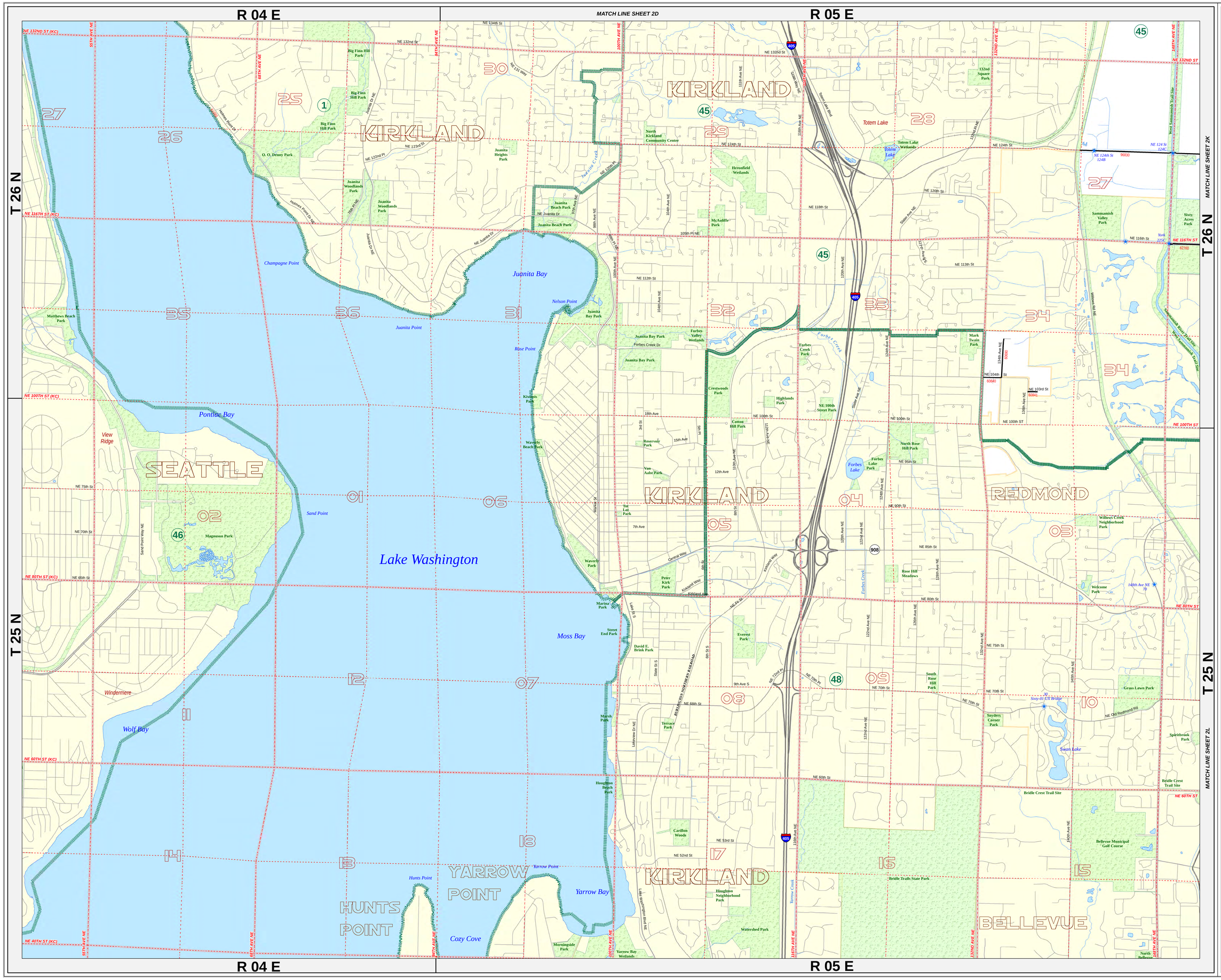

King County

Department of Transportation
Road Services Division

Road Index Map
2015

King County Maintained Road

- Gravel or Stone
- Chip Seal
- Asphalt
- Concrete
- Brick
- Hot Mix Asphalt
- Bonded Road

67890 Roadlog (Route) Number

Roadlog (Route) Update

Roadlog (Route) Half Street

Other Road

Railroad

King County Boundary

WSDOT Urban Rural Line

Bridge

Legislative District

Legislative District Number

Section Line

36 Section Number

Incorporated Area

New Annexation

Park

N
W E
S

1,000 0 1,000 Feet

North American Datum (NAD83/91)
State Plane Coordinate System
Washington North Zone (FIPS 4601)
United States Survey Feet

The information included on this map has been compiled by King County staff from a variety of sources and is subject to change without notice. King County makes no representations or warranties, express or implied, as to accuracy, completeness, timeliness, or rights to the use of such information. This document is not intended for use as a survey product. King County shall not be liable for any general, special, indirect, incidental, or consequential damages including, but not limited to, lost revenues or lost profits resulting from the use or misuse of the information contained on this map. Any sale of this map or information on this map is prohibited except by written permission of King County.

Washington State Vicinity Map

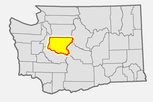

King County Index Map

For current information concerning any information contained within this map, please contact:
(206) 477-3631 or (206) 477-3638

Date: January 2016
File: \\dofroads\SBOS2\GIS\Projects\RoadLog\Atlas\MOBI_2015\MXD\2015_2e.mxd

2E

King County

Department of Transportation
Road Services Division

Road Index Map
2015

King County Maintained Road
- Gravel or Stone
- Chip Seal
- Asphalt
- Concrete
- Brick
- Hot Mix Asphalt
- Bonded Road

67890 Roadlog (Route) Number
- Roadlog (Route) Update
- Roadlog (Route) Half Street
- Other Road
- Railroad
- King County Boundary
- WSDOT Urban Rural Line
- Bridge
- Legislative District
- 5 Legislative District Number
- Section Line
- 36 Section Number
- Incorporated Area
- New Annexation
- Park

N W E S

1,000 0 1,000 Feet

North American Datum (NAD83/91)
State Plane Coordinate System
Washington North Zone (FIPS 4601)
United States Survey Feet

The information included on this map has been compiled by King County staff from a variety of sources and is subject to change without notice. King County makes no representations or warranties, express or implied, as to accuracy, completeness, timeliness, or rights to the use of such information. This document is not intended for use as a survey product. King County shall not be liable for any general, special, indirect, incidental, or consequential damages including, but not limited to, lost revenues or lost profits resulting from the use or misuse of the information contained on this map. Any sale of this map or information on this map is prohibited except by written permission of King County.

Washington State Vicinity Map

King County Index Map

For current information concerning any information contained within this map, please contact:
(206) 477-3631 or (206) 477-3638

Date: January 2016
File: \\dotfreads\SBOS2\GIS\Projects\RoadLogAtlas\MOBI_2015\MXD\2015_2g.mxd

2G

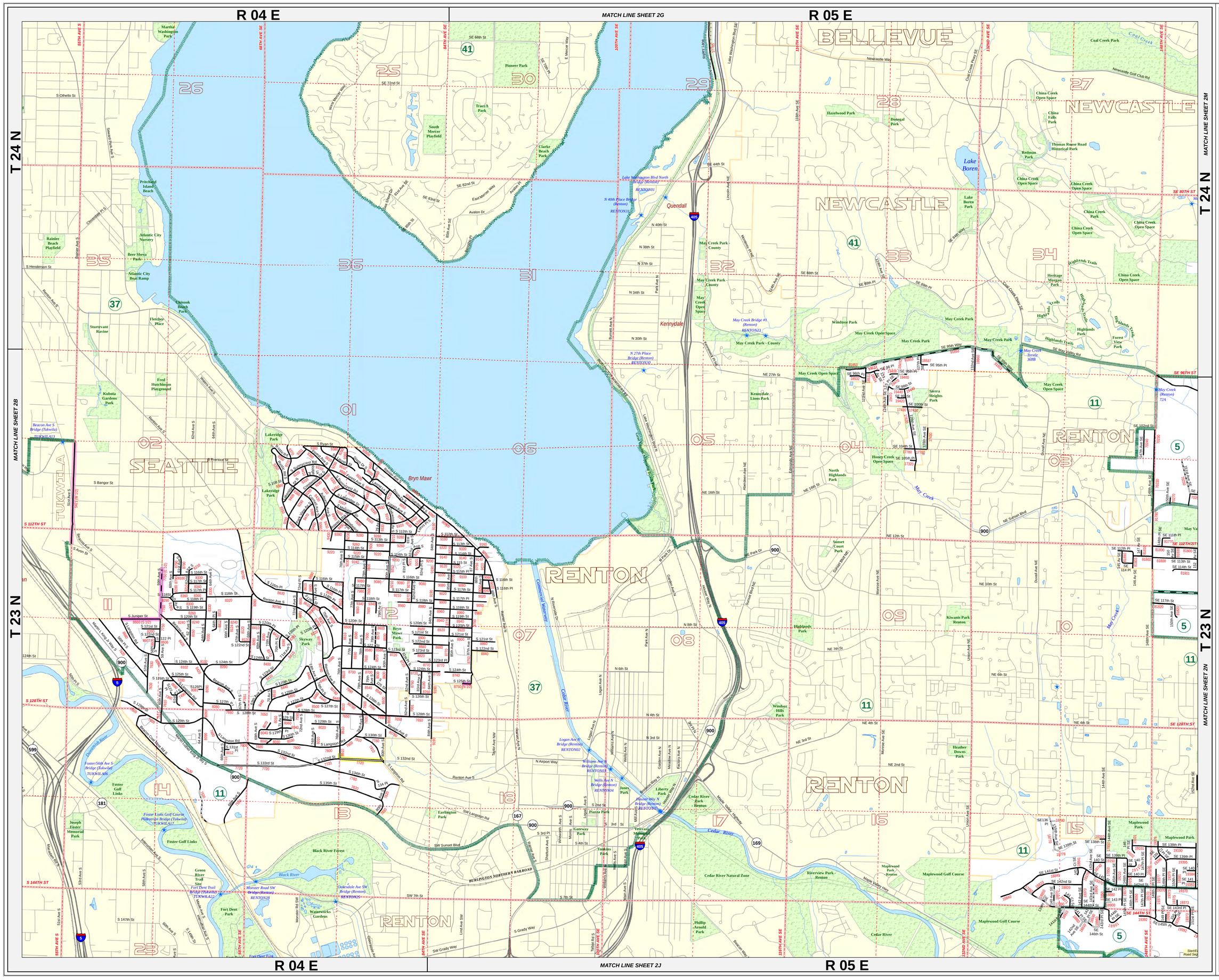
R 04 E
MATCH LINE SHEET 2G
R 05 E
T 24 N
T 23 N
MATCH LINE SHEET 2B
MATCH LINE SHEET 2M
MATCH LINE SHEET 2N
MATCH LINE SHEET 2J
BELLEVUE
NEWCASTLE
RENTON
SEATTLE
TUKWILA
Quendall
Kennydale
Lake Boren
Bryn Mawr
Cedar River
May Creek
Coal Creek
Lake Washington
Green River
Black River
Duwamish River
Cedar River Natural Zone
Cedar River Park Renton
Riverview Park Renton
Maplewood Golf Course
Maplewood Park Renton
Black River Forest
Foster Golf Links
Fort Dent Park
Bryn Mawr Park
Liberty Park
Veterans Memorial Park
Phillip Arnold Park
Tonkin Park
Gateway Park
Piazza Park
Jones Park
Earlington Park
Lakeridge Park
Skyway Park
Kiwanis Park Renton
Highlands Park
Windsor Hills Park
Heather Downs Park
Maplewood Park
Sierra Heights Park
Honey Creek Open Space
North Highlands Park
Kennydale Lions Park
May Creek Park - County
May Creek Park
May Creek Open Space
May Creek Park County
Windtree Park
Hazelwood Park
Donegal Park
Lake Boren Park
Redman Park
China Creek Open Space
China Creek Park
China Falls Park
Thomas Rouse Road Historical Park
Coal Creek Park
Heritage Morgan Park
Highlands Park
Forest View Park
Sunset Court Park
Pioneer Park
Tract A Park
South Mercer Playfield
Clarke Beach Park
Marthur Washington Park
Pritchard Island Beach
Rainier Beach Playfield
Atlantic City Nursery
Beer Sheva Park
Atlantic City Boat Ramp
Sturtevant Ravine
Fletcher Place
Fred Hutchinson Playground
Kubota Gardens Park
Joseph Foster Memorial Park
Green River Trail Site
Waterworks Gardens
Foster/56th Ave S Bridge (Tukwila) TUKWILA06
Foster Links Golf Course Pedestrian Bridge (Tukwila) TUKWILA12
Beacon Ave S Bridge (Tukwila) TUKWILA13
Fort Dent Trail Bridge (Tukwila) TUKWILA22
Monster Road SW Bridge (Renton) RENTON28
Oakesdale Ave SW Bridge (Renton) RENTON25
Logan Ave N Bridge (Renton) RENTON02
Williams Ave N Bridge (Renton) RENTON08
Wells Ave N Bridge (Renton) RENTON04
Houser Way N Bridge (Renton) RENTON06
May Creek Bridge #1 (Renton) RENTON23
N 27th Place Bridge (Renton) RENTON30
N 40th Place Bridge (Renton) RENTON31
Lake Washington Blvd North Bridge (Renton) RENTON01
May Creek (Renton) 72A
May Creek Trestle 30B
Burlington Northern Railroad
Cedar River Waterway
Lake Washington Blvd N
Lake Washington Blvd S
Newcastle Way
Newcastle Golf Club Rd
Coal Creek Pkwy SE
Coal Creek Pkwy NE
Lake Washington Blvd SE
Lake Washington Blvd NE
Sunset Blvd
Sunset Blvd NE
Sunset Blvd SE
Renton Ave S
Rainier Ave S
Rainier Ave N
Monster Rd SW
Maple Valley Hwy
Talbot Rd S
Talbot Rd N
Lind Ave SW
Lind Ave N
Lind Ave S
Taylor Ave NW
Taylor Ave N
Park Ave N
Burnett Ave N
Kennydale Ave N
Lincoln Ave NE
Monterey Pl NE
Lake Washington Blvd
Coal Creek Pkwy
Highlands Trails
Hillside Trails
Forest Trails
Highlands Trails
Newcastle Way
Lake Washington Blvd
Coal Creek Pkwy
Lake Washington Blvd
Sunset Blvd
Sunset Blvd NE
Sunset Blvd SE
Maple Valley Hwy
Monster Rd SW
Talbot Rd S
Talbot Rd N
Lind Ave SW
Lind Ave N
Lind Ave S
Taylor Ave NW
Taylor Ave N
Park Ave N
Burnett Ave N
Kennydale Ave N
Lincoln Ave NE
Monterey Pl NE
Lake Washington Blvd
Coal Creek Pkwy
Highlands Trails
Hillside Trails
Forest Trails
Highlands Trails
Newcastle Way
Lake Washington Blvd
Coal Creek Pkwy
Lake Washington Blvd SE
Lake Washington Blvd NE

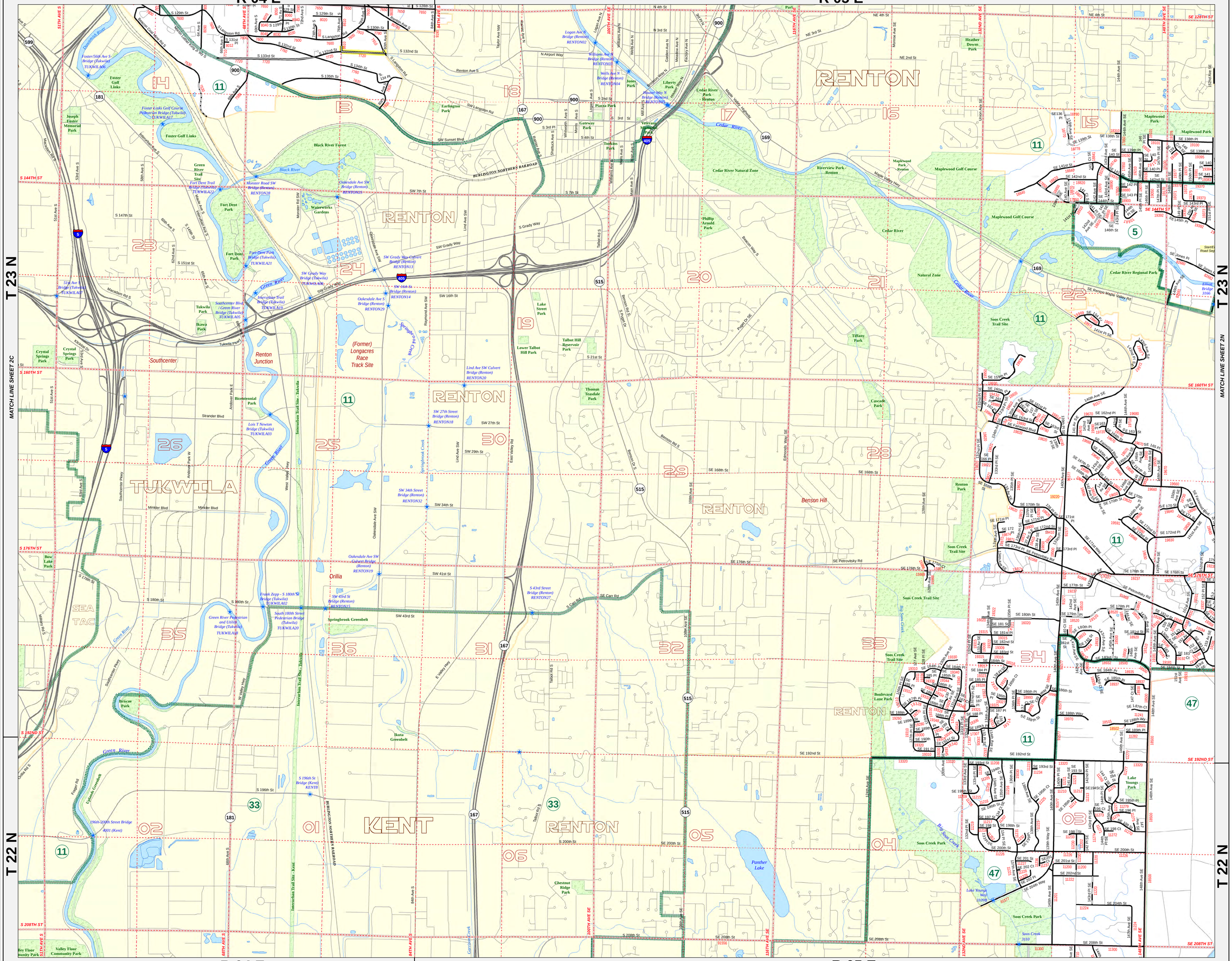
R 04 E
R 05 E
MATCH LINE SHEET 2H
T 23 N
T 22 N
MATCH LINE SHEET 2C
MATCH LINE SHEET 2N
MATCH LINE SHEET 3C
MATCH LINE SHEET 3E
RENTON
TUKWILA
KENT
SEA TAC
Southcenter
Renton Junction
Orillia
Cedar River
Green River
Black River
Lake Washington
Panther Lake
Benson Hill
(Former) Longacres Race Track Site
Cedar River Natural Zone
Maplewood Golf Course
Cedar River Regional Park
Soos Creek Trail Site
Soos Creek Park
Lake Youngs Park
Springbrook Greenbelt
Ikuta Greenbelt
Lakeridge Greenbelt
Interurban Trail Site - Tukwila
Interurban Trail Site - Kent
BURLINGTON NORTHERN RAILROAD
Valley Floor Community Park
Foster Golf Links
Black River Forest
Fort Dent Park
Tukwila Park
Ikawa Park
Crystal Springs Park
Bicentennial Park
Lois T Newton Bridge (Tukwila) TUKWILA03
Foster Golf Links Golf Course Pedestrian Bridge (Tukwila) TUKWILA17
Foster 56th Ave S Bridge (Tukwila) TUKWILA06
Fort Dent Park Bridge (Tukwila) TUKWILA21
Southcenter Blvd. / Green River Bridge (Tukwila) TUKWILA05
Interurban Trail Bridge (Tukwila) TUKWILA19
SW Grady Way Bridge (Tukwila) TUKWILA04
Monster Road SW Bridge (Renton) RENTON28
Oakesdale Ave SW Bridge (Renton) RENTON25
SW Grady Way Culvert Bridge (Renton) RENTON13
SW 16th St Bridge (Renton) RENTON14
Oakesdale Ave S Bridge (Renton) RENTON29
Lind Ave SW Culvert Bridge (Renton) RENTON20
SW 27th Street Bridge (Renton) RENTON18
SW 34th Street Bridge (Renton) RENTON32
Oakesdale Ave SW Culvert Bridge (Renton) RENTON19
SW 43rd St Bridge (Renton) RENTON11
S 43rd Street Bridge (Renton) RENTON27
Frank Zepp - S 180th St Bridge (Tukwila) TUKWILA02
South 180th Street Pedestrian Bridge (Tukwila) TUKWILA20
Green River Pedestrian and Utility Bridge (Tukwila) TUKWILA18
S 196th St Bridge (Kent) KENT8
196th-200th Street Bridge 4001 (Kent)
Logan Ave N Bridge (Renton) RENTON02
Williams Ave N Bridge (Renton) RENTON03
Wells Ave N Bridge (Renton) RENTON04
Houser Way N Bridge (Renton) RENTON05
Lake Youngs Hwy 3109B
Soos Creek 3110
Cedar River 3166
Elliott Bridge 3166
Maplewood Park
Heather Downs Park
Cedar River Park - Renton
Maplewood Park - Renton
Riverview Park - Renton
Phillip Arnold Park
Lake Street Park
Lower Talbot Hill Park
Talbot Hill Reservoir Park
Thomas Teasdale Park
Tiffany Park
Cascade Park
Renton Park
Boulevard Lane Park
Lake Youngs Park
Briscoe Park
Bow Lake Park
Joseph Foster Memorial Park
Earlington Park
Jones Park
Liberty Park
Piazza Park
Gateway Park
Tonkins Park
Veterans Memorial Park
Maple Valley Hwy
Renton Ave S
SW Sunset Blvd
SW 7th St
S Grady Way
SW Grady Way
SW 16th St
SW 27th St
SW 29th St
SW 34th St
SW 41st St
SW 43rd St
S 200th St
SE 200th St
SE 208th St
S 208TH ST
SE 208TH ST
S 176TH ST
SE 176th St
S 160TH ST
SE 160TH ST
S 144TH ST
SE 144TH ST
S 192ND ST
SE 192ND ST
51TH AVE S
47TH AVE S
68TH AVE S
84TH AVE S
100TH AVE SE
116TH AVE SE
132ND AVE SE
148TH AVE SE
SE 128TH ST
Benson Rd S
Edmonds Way SE
Petrovitsky Rd
Kent-Kangley Rd
Talbot Rd S
Lind Ave SW
Raymond Ave SW
Oakesdale Ave SW
Springbrook Creek
Garrison Creek
Big Soos Creek
Maple Valley Hwy
Tukwila Pkwy
Southcenter Pkwy
Minkler Blvd
Strander Blvd
West Valley Hwy
East Valley Rd
E Valley Hwy
Renton Ave S
SW Langston Rd
S Langston Rd
Cedar River Regional Park
Soos Creek Park
Lake Youngs Park
Maplewood Golf Course
Natural Zone
Benson Rd S

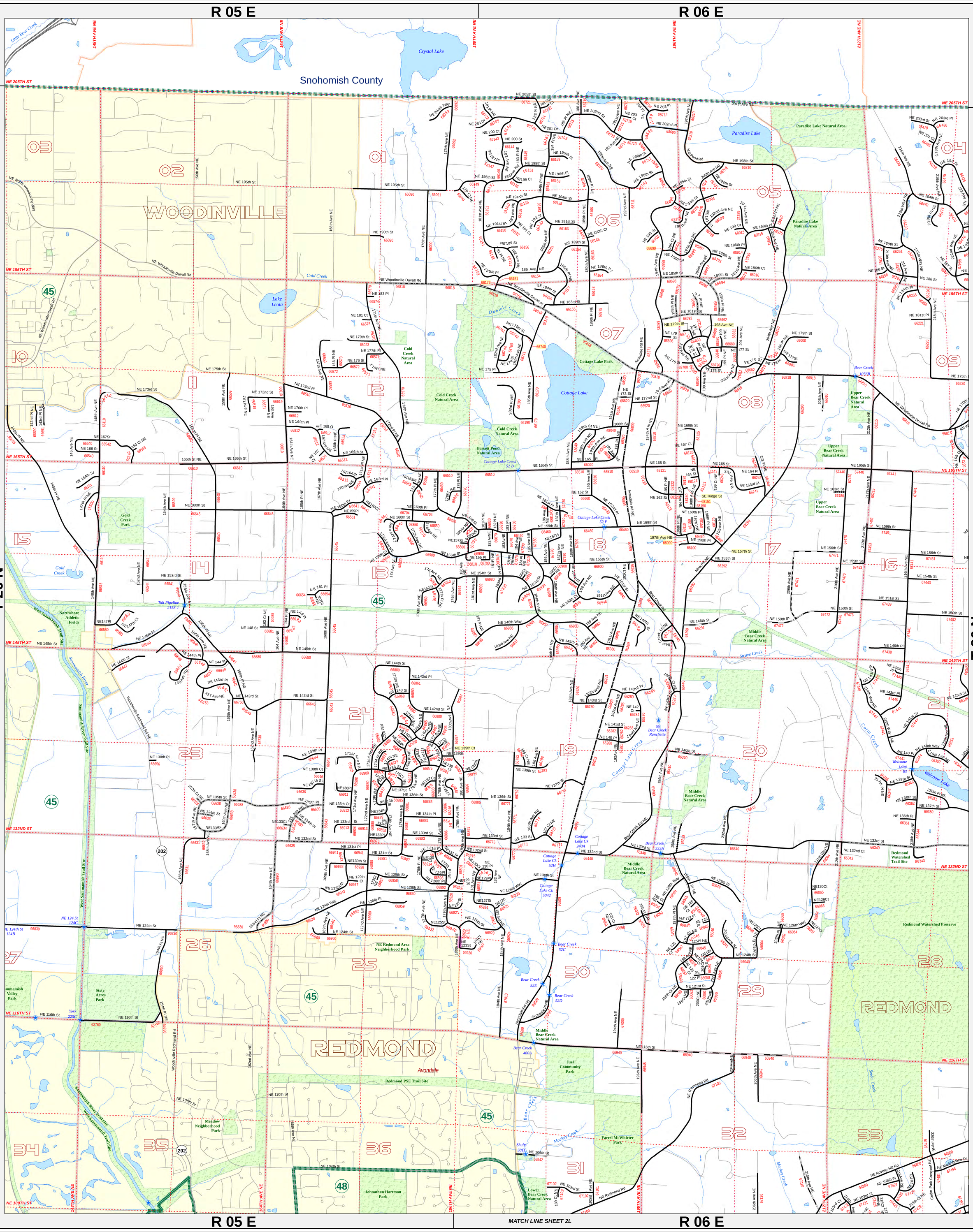

King County

Department of Transportation
Road Services Division

Road Index Map
2015

2K

King County Maintained Road
Gravel or Stone
Chip Seal
Asphalt
Concrete
Brick
Hot Mix Asphalt
Bonded Road

67890 Roadlog (Route) Number
Roadlog (Route) Update
Roadlog (Route) Half Street
Other Road
Railroad
King County Boundary
WSDOT Urban Rural Line
Bridge

Legislative District
5 Legislative District Number
Section Line
36 Section Number
Incorporated Area
New Annexation
Park

N
W E
S

1000 0 1000 Feet

North American Datum (NAD 83/91)
State Plane Coordinate System
Washington North Zone (FIPS 4601)
United States Survey Feet

The information included on this map has been compiled by King County staff from a variety of sources and is subject to change without notice. King County makes no representations or warranties, express or implied, as to accuracy, completeness, timeliness, or rights to the use of such information. This document is not intended for use as a survey product. King County shall not be liable for any general, special, indirect, incidental, or consequential damages including, but not limited to, lost revenues or lost profits resulting from the use or misuse of the information contained on this map. Any sale of this map or information on this map is prohibited except by written permission of King County.

Washington State Vicinity Map

King County Index Map

For current information concerning any information contained within this map, please contact:
(206) 477-3631 or (206) 477-3638

Date: January 2016
File: \\dot\roads\SBOS2\GIS\Projects\RoadLogAtlas\MOBI_2015\MXD\2015_2k.mxd

2K

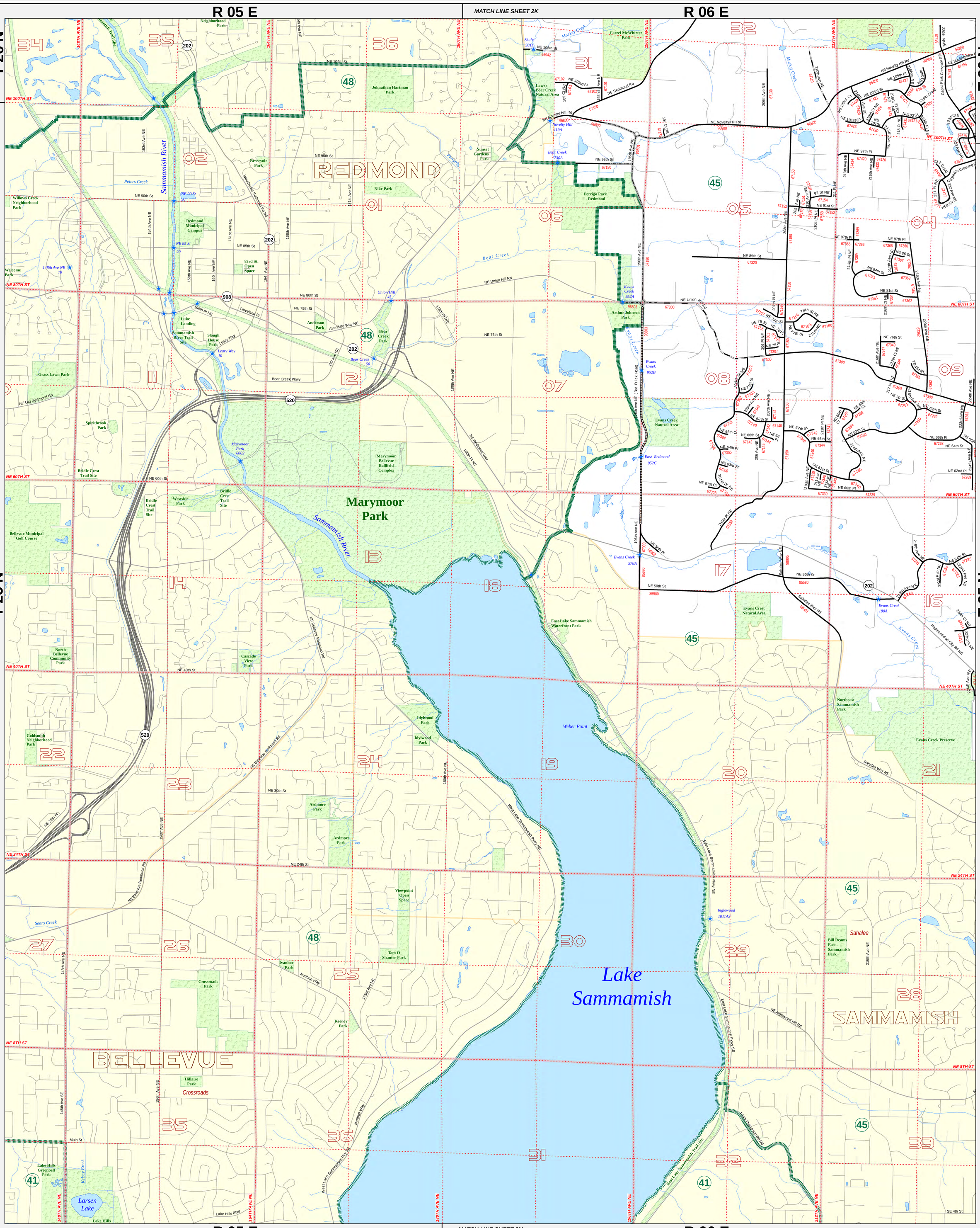

King County

Department of Transportation
Road Services Division

Road Index Map
2015

2L

King County Maintained Road
- Gravel or Stone
- Chip Seal
- Asphalt
- Concrete
- Brick
- Hot Mix Asphalt
- Bonded Road

67890 Roadlog (Route) Number
- Roadlog (Route) Update
- Roadlog (Route) Half Street
- Other Road
- Railroad
- King County Boundary
- WSDOT Urban Rural Line
- Bridge

- Legislative District
- 5 Legislative District Number
- Section Line
- 36 Section Number
- Incorporated Area
- New Annexation
- Park

N
W E
S

1000 0 1000 Feet

North American Datum (NAD 83/91)
State Plane Coordinate System
Washington North Zone (FIPS 4601)
United States Survey Feet

The information included on this map has been compiled by King County staff from a variety of sources and is subject to change without notice. King County makes no representations or warranties, express or implied, as to accuracy, completeness, timeliness, or rights to the use of such information. This document is not intended for use as a survey product. King County shall not be liable for any general, special, indirect, incidental, or consequential damages including, but not limited to, lost revenues or lost profits resulting from the use or misuse of the information contained on this map. Any sale of this map or information on this map is prohibited except by written permission of King County.

Washington State Vicinity Map

King County Index Map

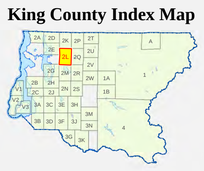

For current information concerning any information contained within this map, please contact:
(206) 477-3631 or (206) 477-3638

Date: January 2016
File: \\dot\roads\SBOS2\GIS\Projects\RoadLogAtlas\MOBI_2015\MXD\2015_2l.mxd

2L

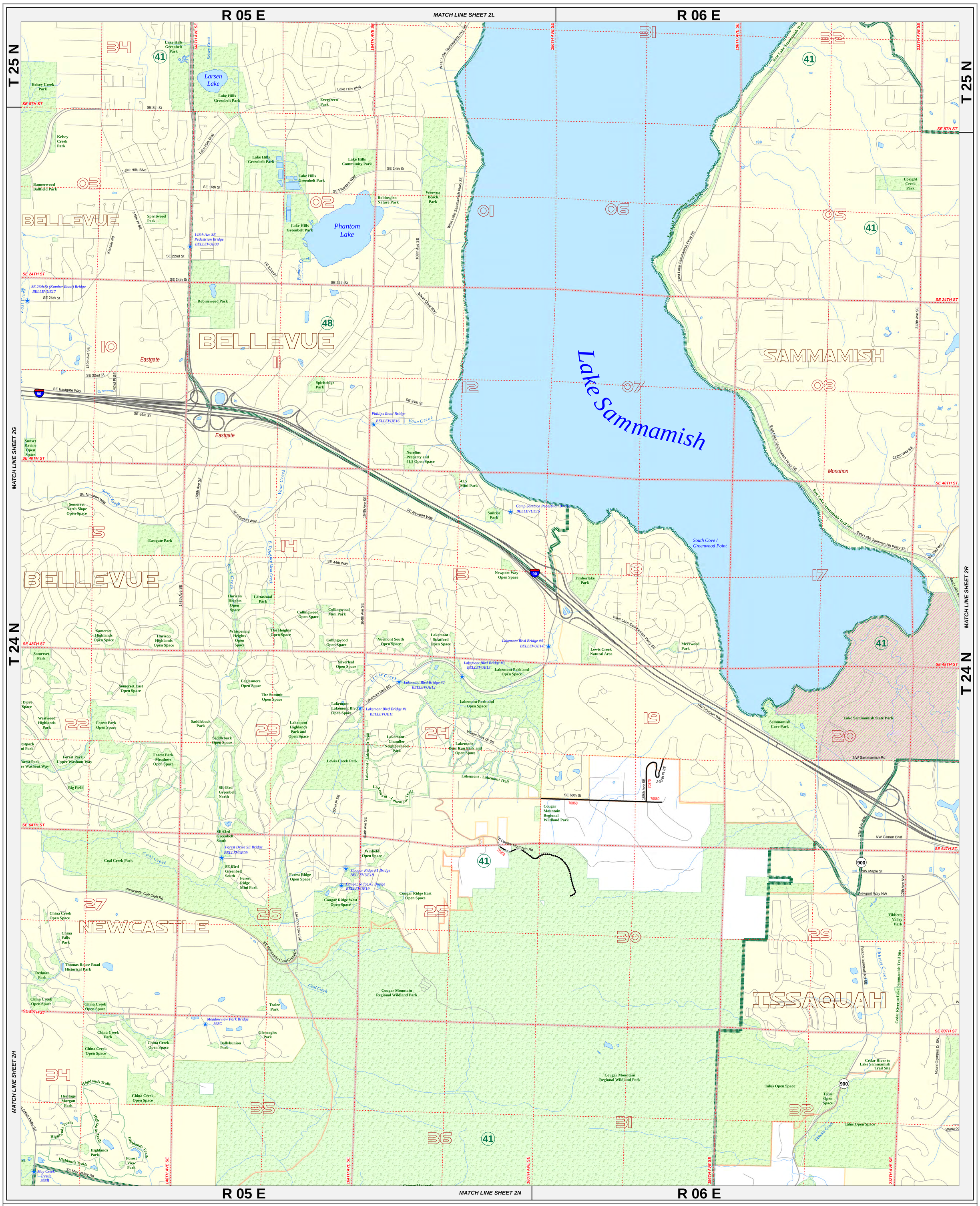

King County

Department of Transportation
Road Services Division

Road Index Map
2015

2M

King County Maintained Road
- Gravel or Stone
- Chip Seal
- Asphalt
- Concrete
- Brick
- Hot Mix Asphalt
- Bonded Road

67890 Roadlog (Route) Number
- Roadlog (Route) Update
- Roadlog (Route) Half Street
- Other Road
- Railroad
- King County Boundary
- WSDOT Urban Rural Line
- Bridge

- Legislative District
- 5 Legislative District Number
- Section Line
- 36 Section Number
- Incorporated Area
- New Annexation
- Park

N W E S

1000 0 1000 Feet

North American Datum (NAD 83/91)
State Plane Coordinate System
Washington North Zone (FIPS 4601)
United States Survey Feet

The information included on this map has been compiled by King County staff from a variety of sources and is subject to change without notice. King County makes no representations or warranties, express or implied, as to accuracy, completeness, timeliness, or rights to the use of such information. This document is not intended for use as a survey product. King County shall not be liable for any general, special, indirect, incidental, or consequential damages including, but not limited to, lost revenues or lost profits resulting from the use or misuse of the information contained on this map. Any sale of this map or information on this map is prohibited except by written permission of King County.

Washington State Vicinity Map

King County Index Map

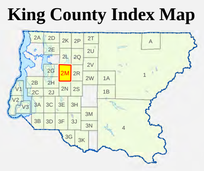

For current information concerning any information contained within this map, please contact:
(206) 477-3631 or (206) 477-3638

Date: January 2016
File: \\dot\roads\SBOS2\GIS\Projects\RoadLogAtlas\MOBI_2015\MXD\2015_2m.mxd

2M

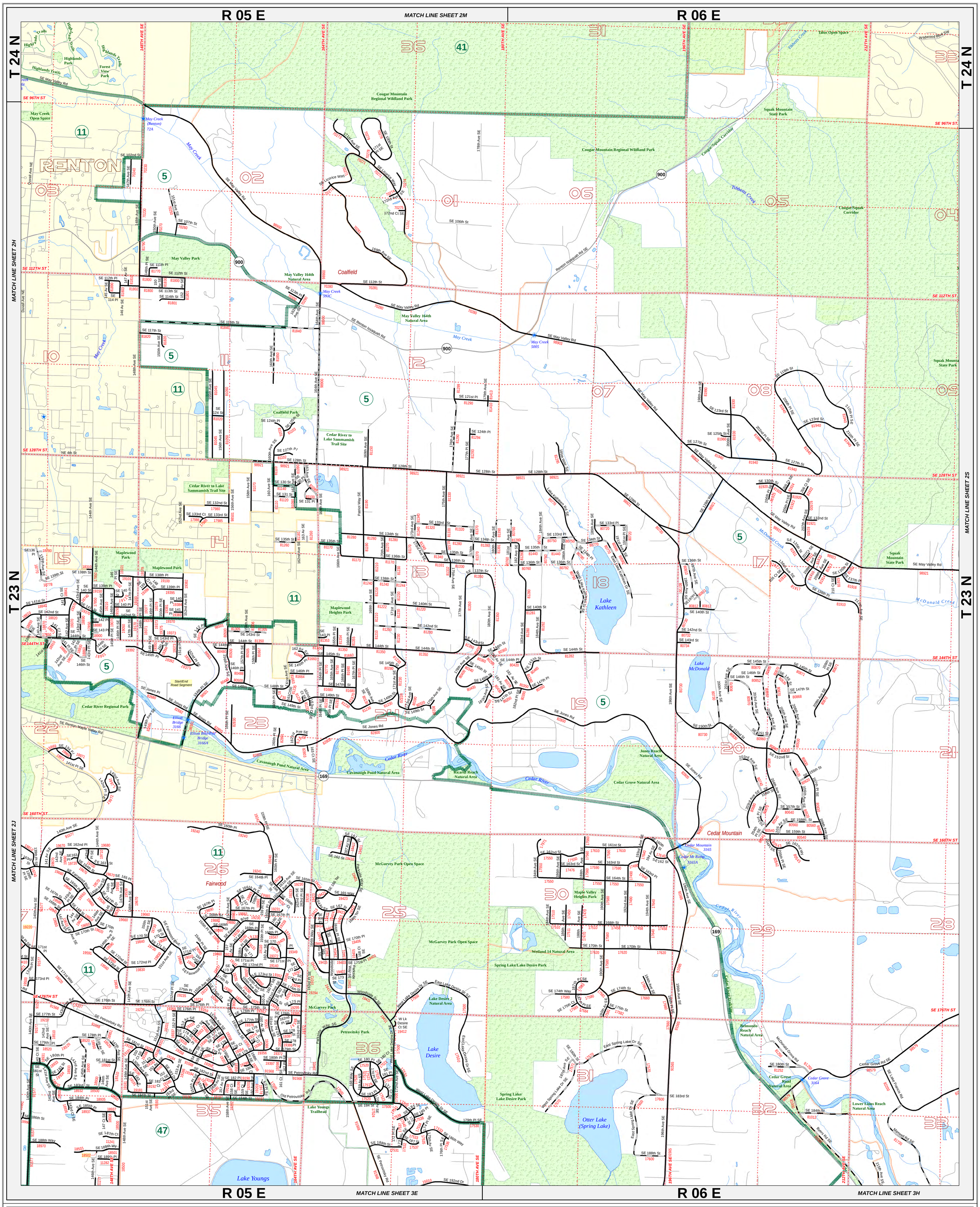

King County

Department of Transportation
Road Services Division

Road Index Map
2015

2N

King County Maintained Road
- Gravel or Stone
- Chip Seal
- Asphalt
- Concrete
- Brick
- Hot Mix Asphalt
- Bonded Road

67890 Roadlog (Route) Number
- Roadlog (Route) Update
- Roadlog (Route) Half Street
- Other Road
- Railroad
- King County Boundary
- WSDOT Urban Rural Line
- Bridge

- Legislative District
- 5 Legislative District Number
- Section Line
- 36 Section Number
- Incorporated Area
- New Annexation
- Park

N W E S

1000 0 1000 Feet

North American Datum (NAD 83/91)
State Plane Coordinate System
Washington North Zone (FIPS 4601)
United States Survey Feet

The information included on this map has been compiled by King County staff from a variety of sources and is subject to change without notice. King County makes no representations or warranties, express or implied, as to accuracy, completeness, timeliness, or rights to the use of such information. This document is not intended for use as a survey product. King County shall not be liable for any general, special, indirect, incidental, or consequential damages including, but not limited to, lost revenues or lost profits resulting from the use or misuse of the information contained on this map. Any sale of this map or information on this map is prohibited except by written permission of King County.

Washington State Vicinity Map

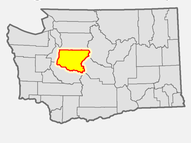

King County Index Map

For current information concerning any information contained within this map, please contact:
(206) 477-3631 or (206) 477-3638

Date: January 2016
File: \\dotroads\SBOS2\GIS\Projects\RoadLogAtlas\MOBI_2015\MXD\2015_2n.mxd

2N

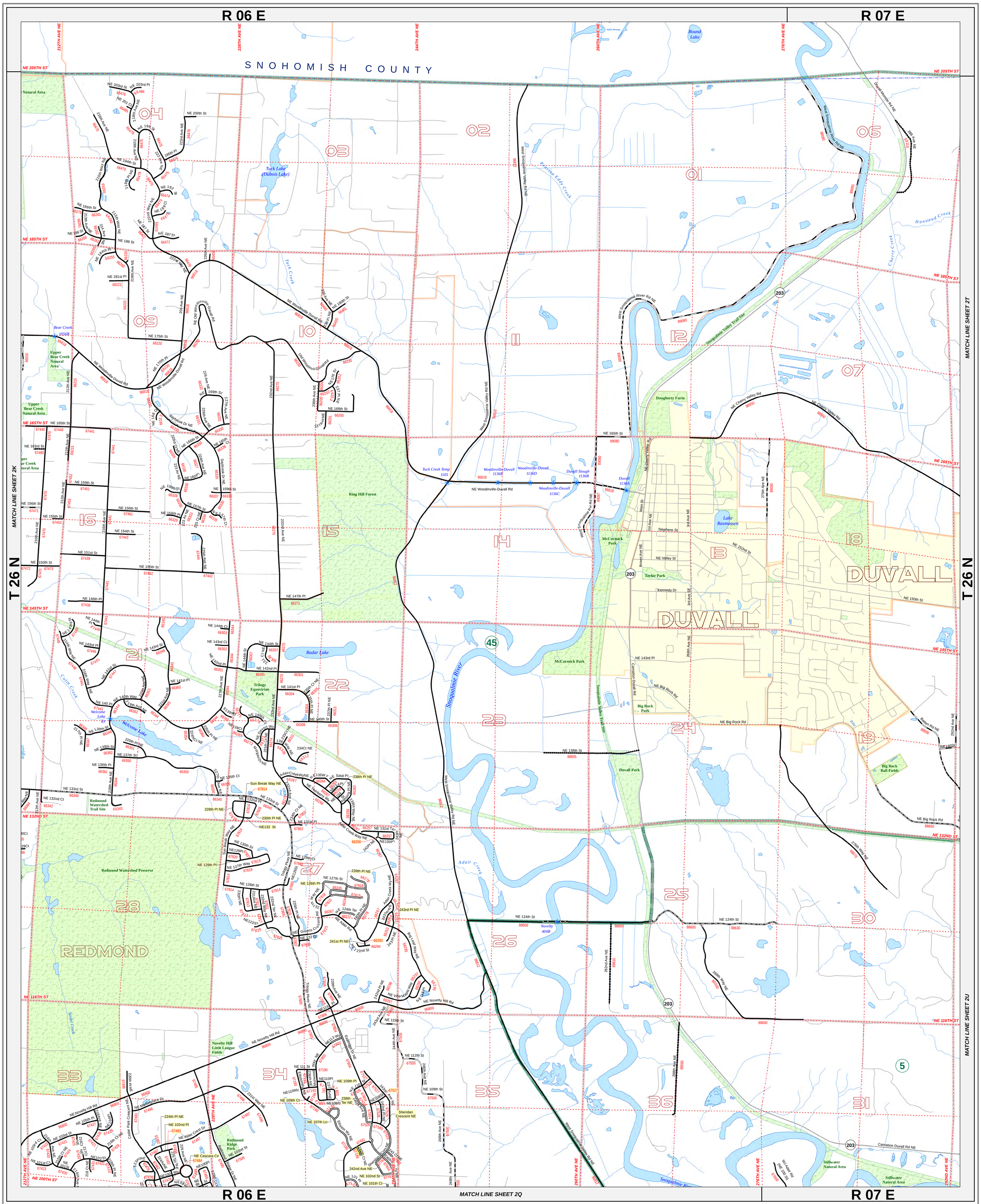

King County

Department of Transportation
Road Services Division

Road Index Map
2015

2P

King County Maintained Road
- Gravel or Stone
- Chip Seal
- Asphalt
- Concrete
- Brick
- Hot Mix Asphalt
- Bonded Road

67890 Roadlog (Route) Number
- Roadlog (Route) Update
- Roadlog (Route) Half Street
- Other Road
- Railroad
- King County Boundary
- WSDOT Urban Rural Line
- Bridge

- Legislative District
- 5 Legislative District Number
- Section Line
- 36 Section Number
- Incorporated Area
- New Annexation
- Park

N W E S

1000 0 1000 Feet

North American Datum (NAD 83/91)
State Plane Coordinate System
Washington North Zone (FIPS 4601)
United States Survey Feet

The information included on this map has been compiled by King County staff from a variety of sources and is subject to change without notice. King County makes no representations or warranties, express or implied, as to accuracy, completeness, timeliness, or rights to the use of such information. This document is not intended for use as a survey product. King County shall not be liable for any general, special, indirect, incidental, or consequential damages including, but not limited to, lost revenues or lost profits resulting from the use or misuse of the information contained on this map. Any sale of this map or information on this map is prohibited except by written permission of King County.

Washington State Vicinity Map

King County Index Map

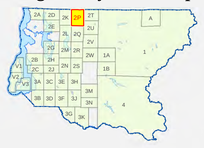

For current information concerning any information contained within this map, please contact:
(206) 477-3631 or (206) 477-3638

Date: January 2016
File: \\dot\roads\SBOS2\GIS\Projects\RoadLogAtlas\MOBI_2015\MXD\2015_2p.mxd

2P

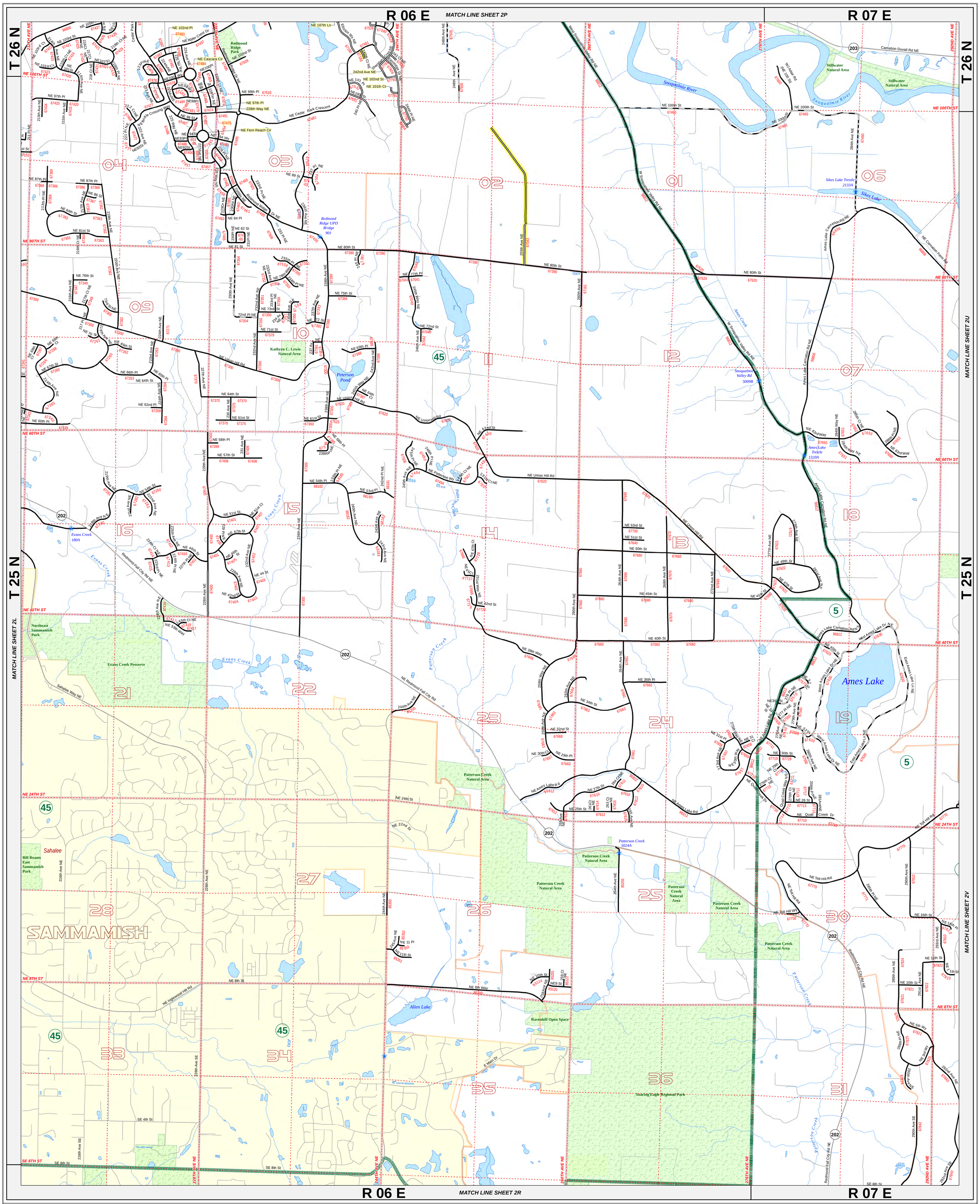

King County

Department of Transportation
Road Services Division

Road Index Map
2015

2Q

King County Maintained Road
- Gravel or Stone
- Chip Seal
- Asphalt
- Concrete
- Brick
- Hot Mix Asphalt
- Bonded Road

67890 Roadlog (Route) Number
- Roadlog (Route) Update
- Roadlog (Route) Half Street
- Other Road
- Railroad
- King County Boundary
- WSDOT Urban Rural Line
- Bridge

- Legislative District
- 5 Legislative District Number
- Section Line
- 36 Section Number
- Incorporated Area
- New Annexation
- Park

N W E S

1000 0 1000 Feet

North American Datum (NAD 83/91)
State Plane Coordinate System
Washington North Zone (FIPS 4601)
United States Survey Feet

The information included on this map has been compiled by King County staff from a variety of sources and is subject to change without notice. King County makes no representations or warranties, express or implied, as to accuracy, completeness, timeliness, or rights to the use of such information. This document is not intended for use as a survey product. King County shall not be liable for any general, special, indirect, incidental, or consequential damages including, but not limited to, lost revenues or lost profits resulting from the use or misuse of the information contained on this map. Any sale of this map or information on this map is prohibited except by written permission of King County.

Washington State Vicinity Map

King County Index Map

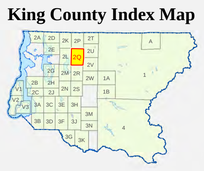

For current information concerning any information contained within this map, please contact:
(206) 477-3631 or (206) 477-3638

Date: January 2016
File: \\dot\roads\SBOS2\GIS\Projects\RoadLogAtlas\MOBI_2015\MXD\2015_2q.mxd

2Q

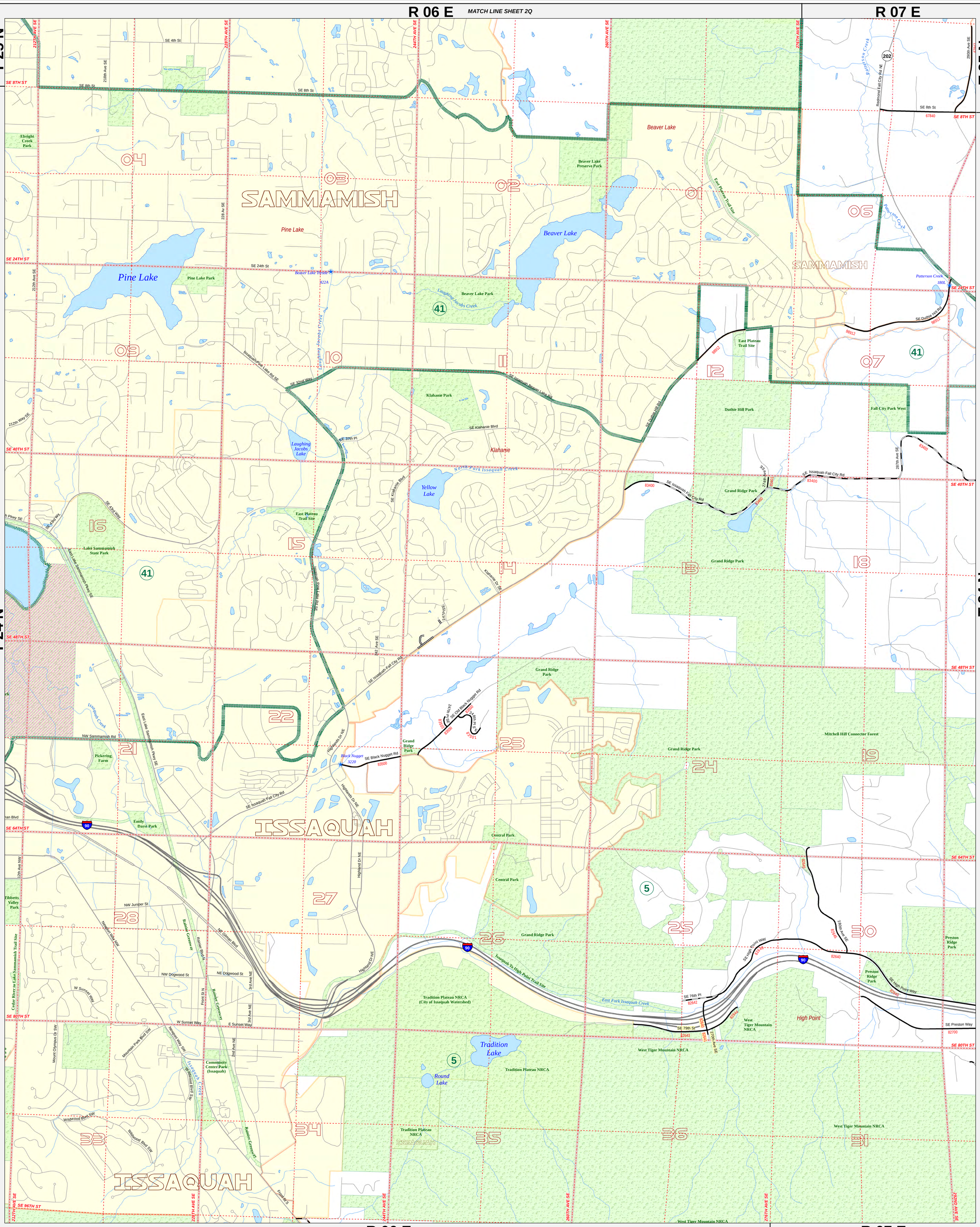

King County

Department of Transportation
Road Services Division

Road Index Map
2015

2R

King County Maintained Road
- Gravel or Stone
- Chip Seal
- Asphalt
- Concrete
- Brick
- Hot Mix Asphalt
- Bonded Road

67890 Roadlog (Route) Number
- Roadlog (Route) Update
- Roadlog (Route) Half Street
- Other Road
- Railroad
- King County Boundary
- WSDOT Urban Rural Line
- Bridge

- Legislative District
- 5 Legislative District Number
- Section Line
- 36 Section Number
- Incorporated Area
- New Annexation
- Park

N
W E
S

1000 0 1000 Feet

North American Datum (NAD 83/91)
State Plane Coordinate System
Washington North Zone (FIPS 4601)
United States Survey Feet

The information included on this map has been compiled by King County staff from a variety of sources and is subject to change without notice. King County makes no representations or warranties, express or implied, as to accuracy, completeness, timeliness, or rights to the use of such information. This document is not intended for use as a survey product. King County shall not be liable for any general, special, indirect, incidental, or consequential damages including, but not limited to, lost revenues or lost profits resulting from the use or misuse of the information contained on this map. Any sale of this map or information on this map is prohibited except by written permission of King County.

Washington State Vicinity Map

King County Index Map

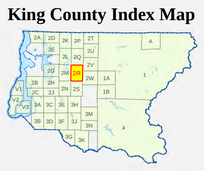

For current information concerning any information contained within this map, please contact:
(206) 477-3631 or (206) 477-3638

Date: January 2016
File: \\dot\roads\SBOS2\GIS\Projects\RoadLogAtlas\MOBI_2015\MXD\2015_2r.mxd

2R

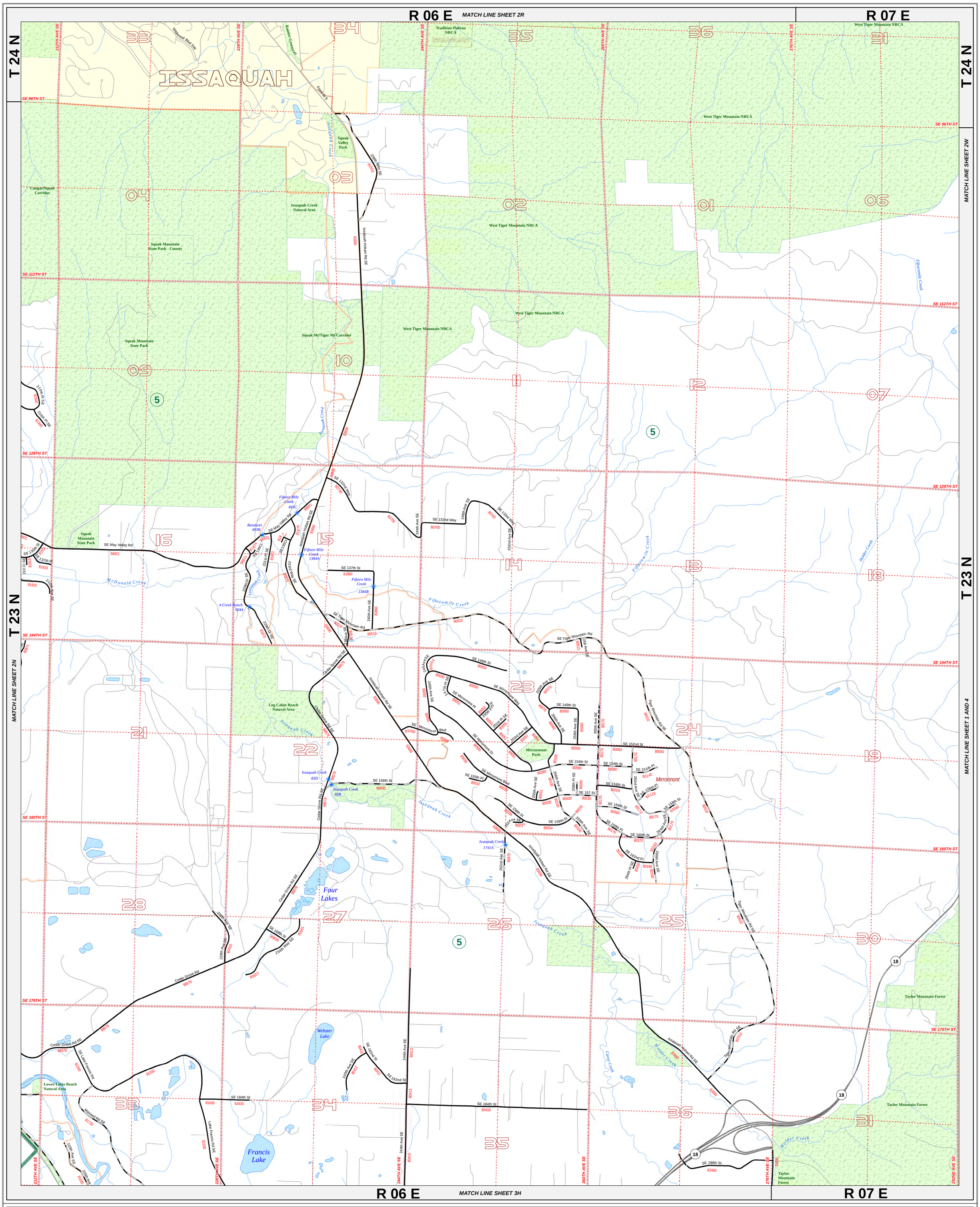

King County

Department of Transportation
Road Services Division

Road Index Map
2015

2S

King County Maintained Road
- Gravel or Stone
- Chip Seal
- Asphalt
- Concrete
- Brick
- Hot Mix Asphalt
- Bonded Road

67890 Roadlog (Route) Number
- Roadlog (Route) Update
- Roadlog (Route) Half Street
- Other Road
- Railroad
- King County Boundary
- WSDOT Urban Rural Line
- Bridge

- Legislative District
- 5 Legislative District Number
- Section Line
- 36 Section Number
- Incorporated Area
- New Annexation
- Park

N W E S

1000 0 1000 Feet

North American Datum (NAD 83/91)
State Plane Coordinate System
Washington North Zone (FIPS 4601)
United States Survey Feet

The information included on this map has been compiled by King County staff from a variety of sources and is subject to change without notice. King County makes no representations or warranties, express or implied, as to accuracy, completeness, timeliness, or rights to the use of such information. This document is not intended for use as a survey product. King County shall not be liable for any general, special, indirect, incidental, or consequential damages including, but not limited to, lost revenues or lost profits resulting from the use or misuse of the information contained on this map. Any sale of this map or information on this map is prohibited except by written permission of King County.

Washington State Vicinity Map

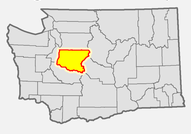

King County Index Map

For current information concerning any information contained within this map, please contact:
(206) 477-3631 or (206) 477-3638

Date: January 2016
File: \\dotroads\SBOS2\GIS\Projects\RoadLogAtlas\MOBI_2015\MXD\2015_2s.mxd

2S

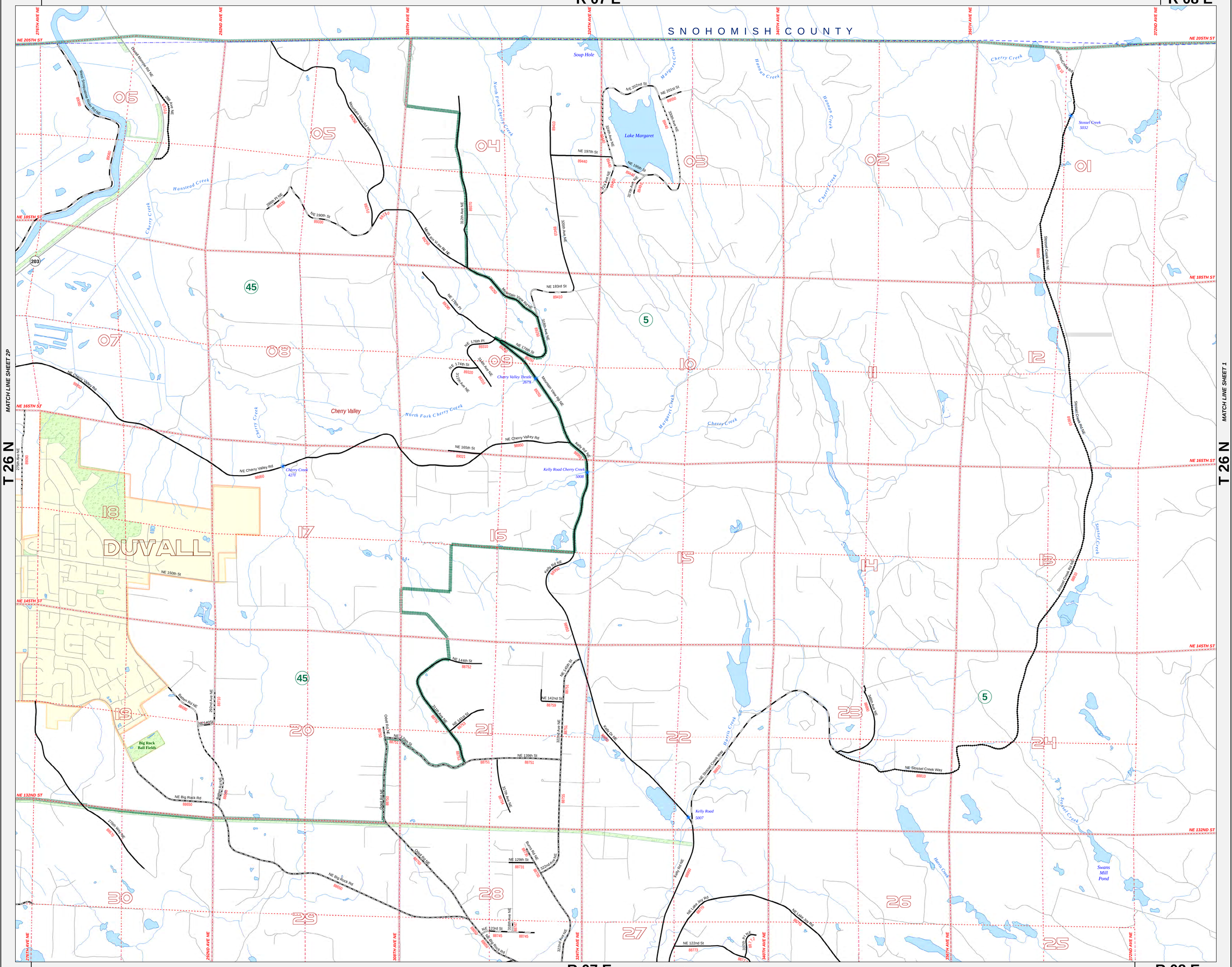

King County

Department of Transportation
Road Services Division

Road Index Map
2015

King County Maintained Road

- Gravel or Stone
- Chip Seal
- Asphalt
- Concrete
- Brick
- Hot Mix Asphalt
- Bonded Road

67890 Roadlog (Route) Number

- Roadlog (Route) Update
- Roadlog (Route) Half Street
- Other Road
- Railroad
- King County Boundary
- WSDOT Urban Rural Line
- Bridge
- Legislative District
- Legislative District Number
- Section Line
- 36 Section Number
- Incorporated Area
- New Annexation
- Park

N W E S

1,000 0 1,000 Feet

North American Datum (NAD83/91)
State Plane Coordinate System
Washington North Zone (FIPS 4601)
United States Survey Feet

The information included on this map has been compiled by King County staff from a variety of sources and is subject to change without notice. King County makes no representations or warranties, express or implied, as to accuracy, completeness, timeliness, or rights to the use of such information. This document is not intended for use as a survey product. King County shall not be liable for any general, special, indirect, incidental, or consequential damages including, but not limited to, lost revenues or lost profits resulting from the use or misuse of the information contained on this map. Any sale of this map or information on this map is prohibited except by written permission of King County.

Washington State Vicinity Map

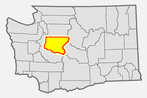

King County Index Map

For current information concerning any information contained within this map, please contact:
(206) 477-3631 or (206) 477-3638

Date: January 2016
File: \\dofroads\SBOS2\GIS\Projects\RoadLogAtlas\MOB_2015\MXD\2015_2t.mxd

2T

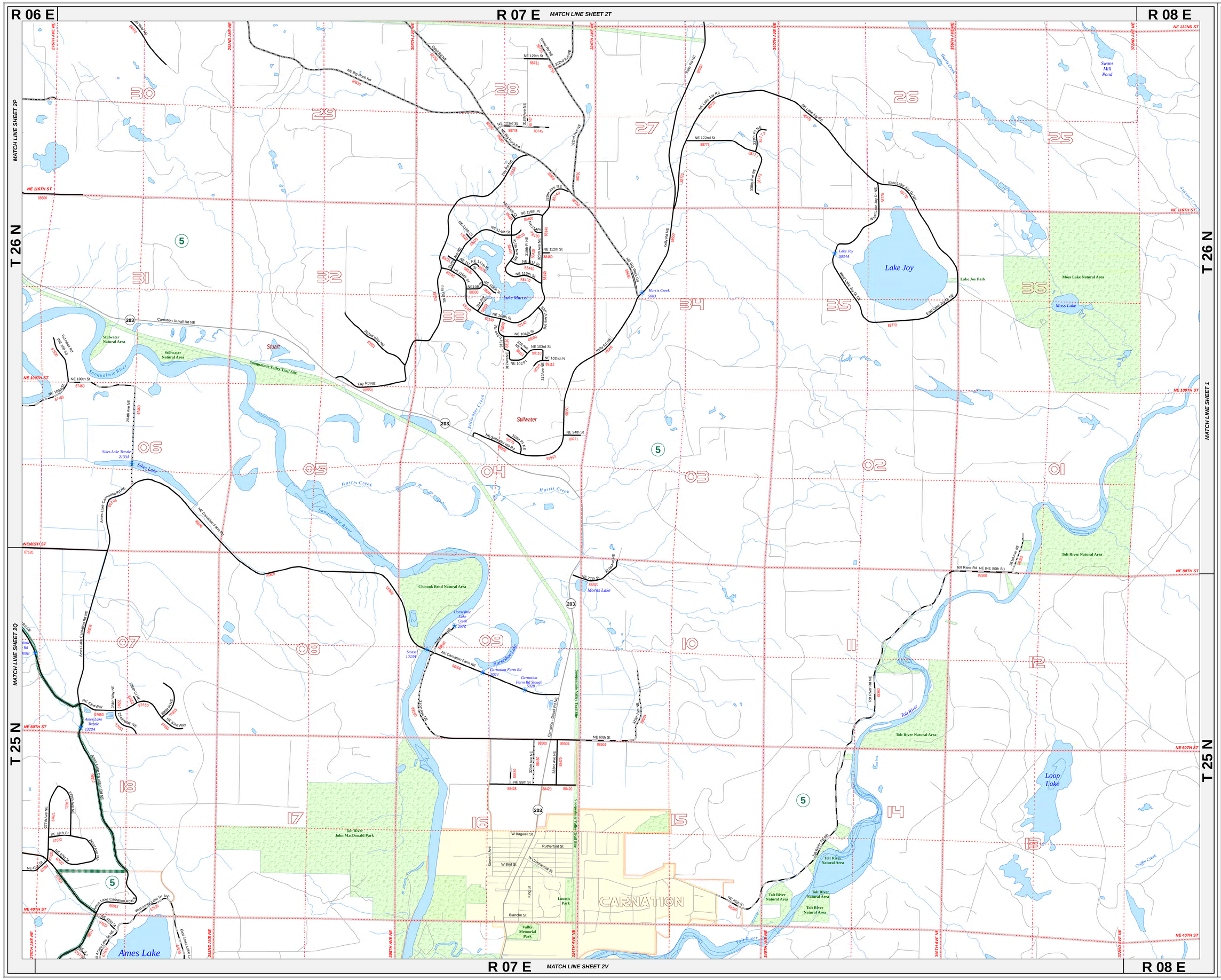
R 06 E
R 07 E
MATCH LINE SHEET 2T
R 08 E
T 26 N
T 25 N
MATCH LINE SHEET 2P
MATCH LINE SHEET 2Q
MATCH LINE SHEET 1
MATCH LINE SHEET 2V
Lake Joy
Lake Marcel
Stillwater
Stuart
Carnation
Ames Lake
Tolt River John MacDonald Park
Valley Memorial Park
Louisis Park
Chinook Bend Natural Area
Tolt River Natural Area
Moss Lake Natural Area
Moss Lake
Lake Joy Park
Loop Lake
Morris Lake
Swans Mill Pond
Stillwater Natural Area
Snoqualmie Valley Trail Site
Snoqualmie River
Tolt River
Harris Creek
Griffin Creek
Stossel Creek
Stillwater Creek
Sikes Lake
Sikes Lake Trestle 2133A
Lake Joy 5034A
Harris Creek 5003
Stossel 1023A
Horseshoe Lake Creek 2572
Carnation Farm Rd 2014
Carnation Farm Rd Slough 5028
Ames Lake Trestle 1320A
NE 132ND ST
NE 116TH ST
NE 100TH ST
NE 80TH ST
NE 60TH ST
NE 40TH ST
276TH AVE NE
292ND AVE NE
308TH AVE NE
324TH AVE NE
340TH AVE NE
356TH AVE NE
372ND AVE NE
NE Big Rock Rd
Fay Rd NE
Kelly Rd NE
NE Lake Joy Rd
East Lake Joy Dr NE
Carnation Duvall Rd NE
Stuart Valley Rd NE
NE Carnation Farm Rd
Ames Lake Carnation Rd NE
Tolt River Rd NE
Tolt River Rd NE (NE 80th St)
NE 60th St
NE 55th St
NE 40th St
NE 73rd St
NE 94th St
NE 122nd St
NE 129th St
NE 112th St
NE 103rd St
NE 102nd Pl
NE 100th St
NE 104th St
NE 114th St
NE 115th Pl
NE 124th St
NE 100th Pl
NE 101st Pl
NE 102nd Pl
NE 104th Pl
NE 114th Pl
NE 124th Pl
NE 129th Pl
NE 94th Pl
NE 73rd Pl
NE 60th Pl
NE 49th Pl
NE 40th Pl
W Bagwell St
Rutherford St
W Bird St
W Commercial St
Stuart Ave
King St
Blanche St
Tolt River Natural Area
Tolt River John MacDonald Park
CARNATION
Stillwater Natural Area
Snoqualmie Valley Trail Site
Sikes Lake Trestle 2133A
Ames Lake Trestle 1320A
Lake Joy 5034A
Harris Creek 5003
Stossel 1023A
Horseshoe Lake Creek 2572
Carnation Farm Rd 2014
Carnation Farm Rd Slough 5028
Morris Lake
Swans Mill Pond
Moss Lake
Loop Lake
Ames Lake
Griffin Creek
Tolt River
Harris Creek
Stossel Creek
Stillwater Creek
Snoqualmie River
Snoqualmie Valley Trail Site
Stillwater Natural Area
Tolt River Natural Area
Moss Lake Natural Area
Lake Joy Park
Tolt River John MacDonald Park
Valley Memorial Park
Louisis Park
Chinook Bend Natural Area
Lake Joy
Lake Marcel
Ames Lake
Stuart
Stillwater
Carnation
203
5
W 1/4 Adair Rd
NE 100th St
284th Ave NE
Ames Lake Carnation Rd NE
NE Carnation Farm Rd
NE 60th Way
NE 60th Pl
NE 49th Pl
NE 49th St
NE 40th Pl
West Ames Lake Dr NE
East Ames Lake Dr NE
Tolt River Rd NE
Tolt River Rd NE (NE 80th St)
NE 73rd St
NE 60th St
NE 55th St
NE 40th St
NE 94th St
NE 122nd St
NE 129th St
NE 112th St
NE 103rd St
NE 102nd Pl
NE 100th St
NE 104th St
NE 114th St
NE 115th Pl
NE 124th St
NE 100th Pl
NE 101st Pl
NE 102nd Pl
NE 104th Pl
NE 114th Pl
NE 124th Pl
NE 129th Pl
NE 94th Pl
NE 73rd Pl
NE 60th Pl
NE 49th Pl
NE 40th Pl

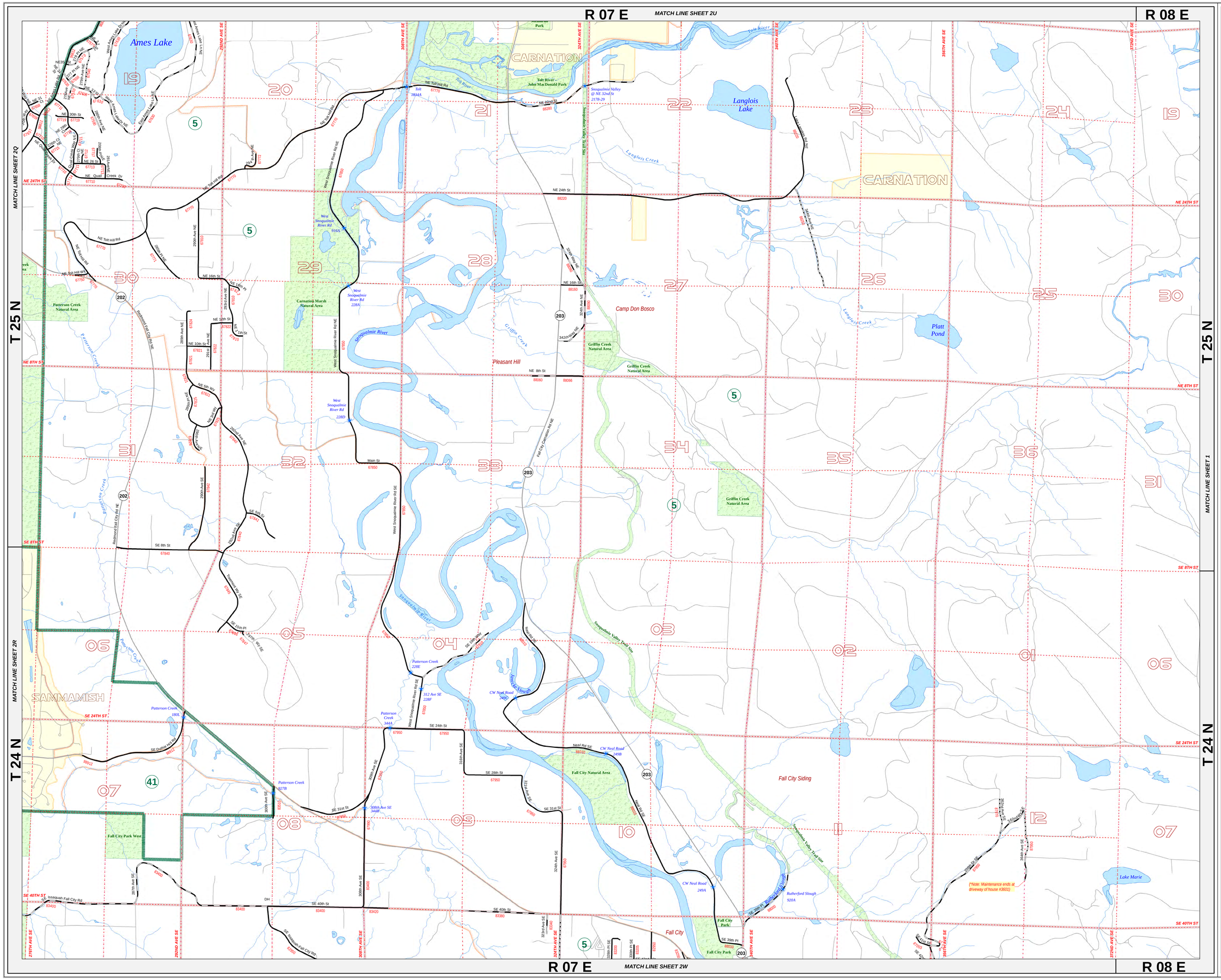
R 07 E
MATCH LINE SHEET 2U
R 08 E
MATCH LINE SHEET 2Q
MATCH LINE SHEET 2R
MATCH LINE SHEET 1
MATCH LINE SHEET 2W
T 25 N
T 24 N
Ames Lake
CARNATION
Langlois Lake
Langlois Creek
Camp Don Bosco
Platt Pond
Pleasant Hill
Snoqualmie River
Griffin Creek
Patterson Creek
Carnation Marsh Natural Area
Patterson Creek Natural Area
Griffin Creek Natural Area
Tolt River – John MacDonald Park
Snoqualmie Valley Trail Site
Fall City Natural Area
Fall City Siding
Fall City Park West
Fall City Park
Fall City
SAMMAMISH
Lake Marie
Rutherford Slough
Jim Lee Slough
CW Neal Road
Patterson Creek
West Snoqualmie River Rd
NE Tolt Hill Rd
NE 24th St
NE 16th St
NE 8th St
Main St
SE 8th St
SE 24th St
SE 28th St
SE 31st St
SE 40th St
Neal Rd SE
Issaquah Fall City Rd
Redmond Fall City Rd NE
Fall City Carnation Rd NE
Snoqualmie Valley Trail Site
NE 24TH ST
NE 8TH ST
SE 8TH ST
SE 24TH ST
SE 40TH ST
202ND AVE SE
308TH AVE SE
324TH AVE SE
340TH AVE SE
356TH AVE SE
372ND AVE SE
276TH AVE SE
292ND AVE SE
King County
Department of Transportation
Road Services Division
Road Index Map
2015
King County Maintained Road
Gravel or Stone
Chip Seal
Asphalt
Concrete
Brick
Hot Mix Asphalt
Bonded Road
67890 Roadlog (Route) Number
Roadlog (Route) Update
Roadlog (Route) Half Street
Other Road
Railroad
King County Boundary
WSDOT Urban Rural Line
Bridge
Legislative District
Legislative District Number
Section Line
Section Number
Incorporated Area
New Annexation
Park
N
W
E
S
1,000 0 1,000 Feet
North American Datum (NAD83/91)
State Plane Coordinate System
Washington North Zone (FIPS 4601)
United States Survey Feet
The information included on this map has been compiled by King County staff from a variety of sources and is subject to change without notice. King County makes no representations or warranties, express or implied, as to accuracy, completeness, timeliness, or rights to the use of such information. This document is not intended for use as a survey product. King County shall not be liable for any general, special, indirect, incidental, or consequential damages including, but not limited to, lost revenues or lost profits resulting from the use or misuse of the information contained on this map. Any sale of this map or information on this map is prohibited except by written permission of King County.
Washington State Vicinity Map
King County Index Map
For current information concerning any information contained within this map, please contact:
(206) 477-3631 or (206) 477-3638
Date: January 2016
File: \\dotroads\SBOS2\GIS\Projects\RoadLogAtlas\MOBI_2015\MXD\2015_2v.mxd
2V

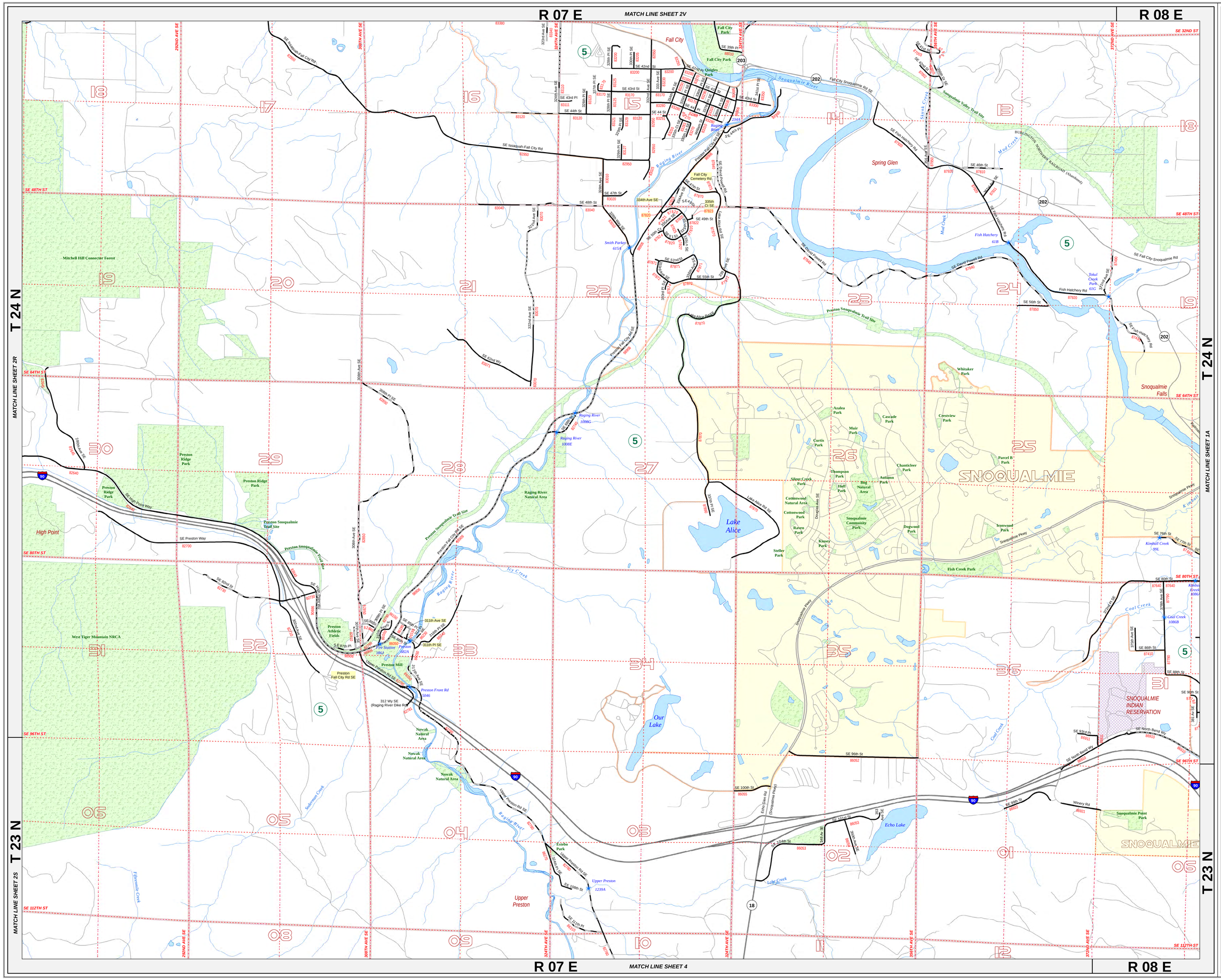

King County

Department of Transportation
Road Services Division

Road Index Map
2015

King County Maintained Road
- Gravel or Stone
- Chip Seal
- Asphalt
- Concrete
- Brick
- Hot Mix Asphalt
- Bonded Road

67890 Roadlog (Route) Number
- Roadlog (Route) Update
- Roadlog (Route) Half Street
- Other Road
- Railroad
- King County Boundary
- WSDOT Urban Rural Line
- Bridge
- Legislative District
- 5 Legislative District Number
- Section Line
- 36 Section Number
- Incorporated Area
- New Annexation
- Park

N W E S

1,000 0 1,000 Feet

North American Datum (NAD83/91)
State Plane Coordinate System
Washington North Zone (FIPS 4601)
United States Survey Feet

The information included on this map has been compiled by King County staff from a variety of sources and is subject to change without notice. King County makes no representations or warranties, express or implied, as to accuracy, completeness, timeliness, or rights to the use of such information. This document is not intended for use as a survey product. King County shall not be liable for any general, special, indirect, incidental, or consequential damages including, but not limited to, lost revenues or lost profits resulting from the use or misuse of the information contained on this map. Any sale of this map or information on this map is prohibited except by written permission of King County.

Washington State Vicinity Map

King County Index Map

For current information concerning any information contained within this map, please contact:
(206) 477-3631 or (206) 477-3638

Date: January 2016
File: \\dot\roads\SBOS2\GIS\Projects\RoadLogAtlas\MOBI_2015\MXD\2015_2w.mxd

2W

R 04 E

MATCH LINE SHEET 2C

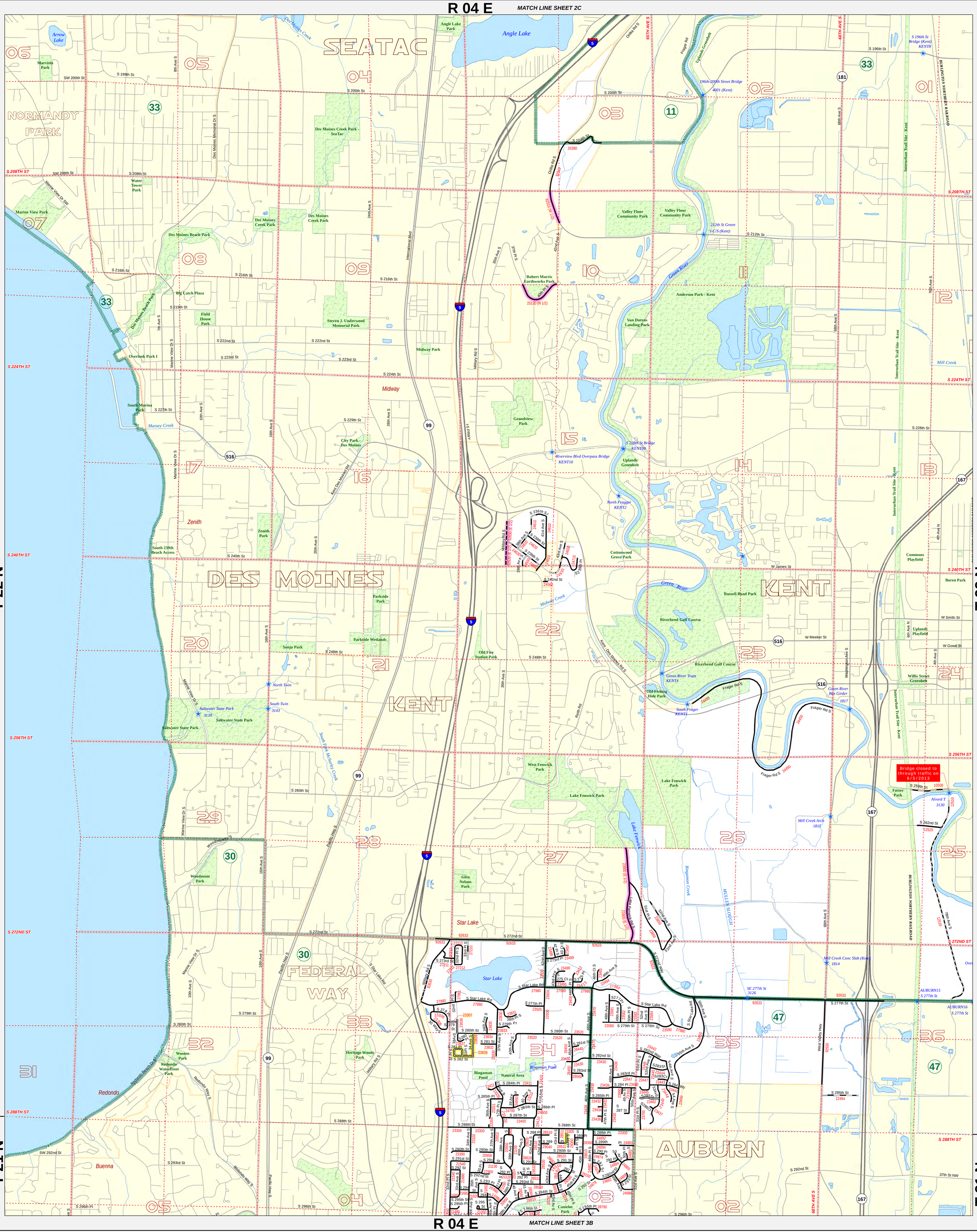

R 04 E

King County

Department of Transportation
Road Services Division

Road Index Map
2015

3A

King County Maintained Road
- Gravel or Stone
- Chip Seal
- Asphalt
- Concrete
- Brick
- Hot Mix Asphalt
- Bonded Road

67890 Roadlog (Route) Number
- Roadlog (Route) Update
- Roadlog (Route) Half Street
- Other Road
- Railroad
- King County Boundary
- WSDOT Urban Rural Line
- Bridge

- Legislative District
- 5 Legislative District Number
- Section Line
- 36 Section Number
- Incorporated Area
- New Annexation
- Park

N W E S

1000 0 1000 Feet

North American Datum (NAD 83/91)
State Plane Coordinate System
Washington North Zone (FIPS 4601)
United States Survey Feet

The information included on this map has been compiled by King County staff from a variety of sources and is subject to change without notice. King County makes no representations or warranties, express or implied, as to accuracy, completeness, timeliness, or rights to the use of such information. This document is not intended for use as a survey product. King County shall not be liable for any general, special, indirect, incidental, or consequential damages including, but not limited to, lost revenues or lost profits resulting from the use or misuse of the information contained on this map. Any sale of this map or information on this map is prohibited except by written permission of King County.

Washington State Vicinity Map

King County Index Map

For current information concerning any information contained within this map, please contact:
(206) 477-3631 or (206) 477-3638

Date: January 2016
File: \\dot\roads\SBOS2\GIS\Projects\RoadLogAtlas\MOBI_2015\MXD\2015_3a.mxd

3A

R 04 E

MATCH LINE SHEET 3A

T 21 N

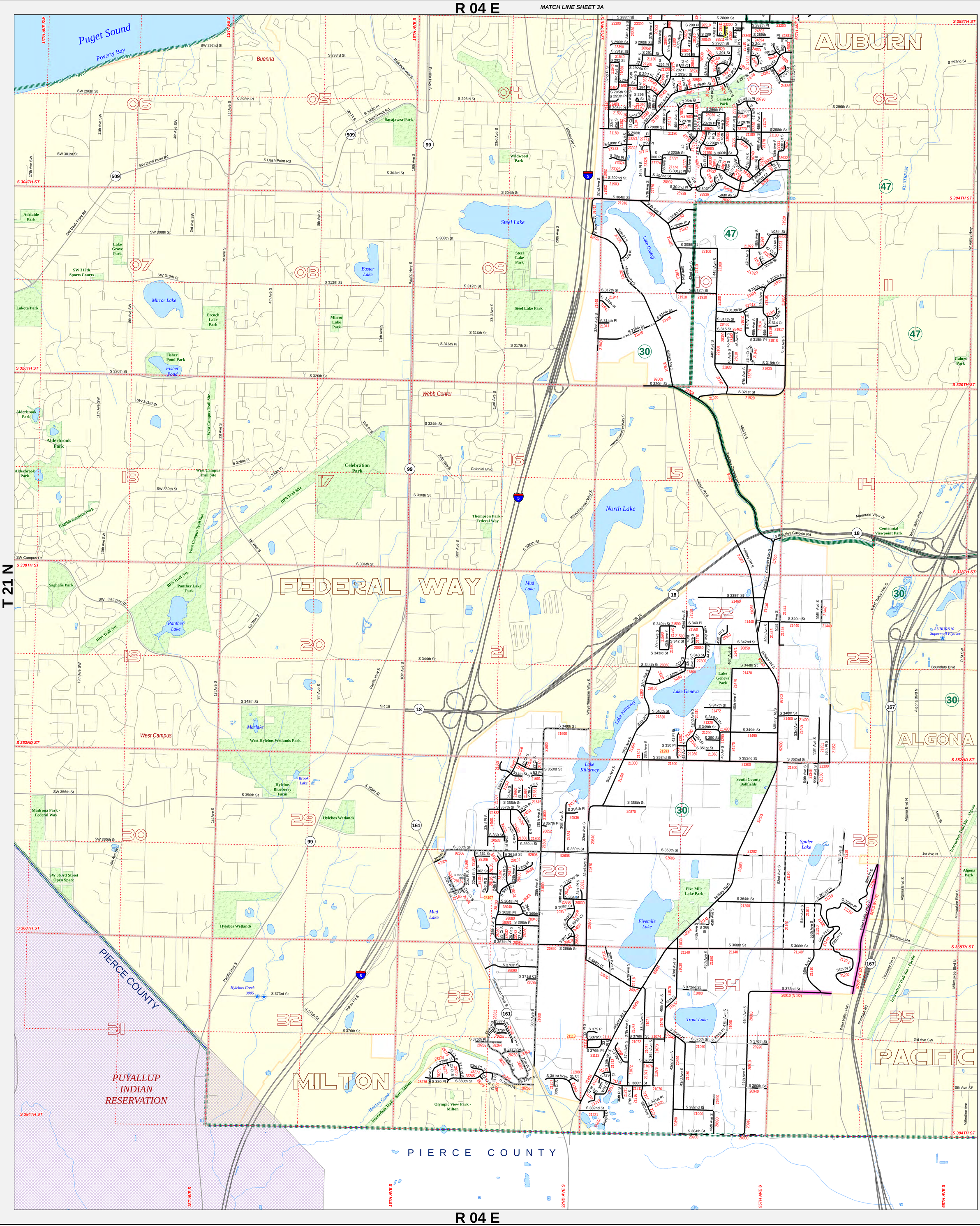

R 04 E

King County

Department of Transportation
Road Services Division

Road Index Map
2015

3B

King County Maintained Road
- Gravel or Stone
- Chip Seal
- Asphalt
- Concrete
- Brick
- Hot Mix Asphalt
- Bonded Road

67890 Roadlog (Route) Number
- Roadlog (Route) Update
- Roadlog (Route) Half Street
- Other Road
- Railroad
- King County Boundary
- WSDOT Urban Rural Line
- Bridge

- Legislative District
- 5 Legislative District Number
- Section Line
- 36 Section Number
- Incorporated Area
- New Annexation
- Park

N W E S

1000 0 1000 Feet

North American Datum (NAD 83/91)
State Plane Coordinate System
Washington North Zone (FIPS 4601)
United States Survey Feet

The information included on this map has been compiled by King County staff from a variety of sources and is subject to change without notice. King County makes no representations or warranties, express or implied, as to accuracy, completeness, timeliness, or rights to the use of such information. This document is not intended for use as a survey product. King County shall not be liable for any general, special, indirect, incidental, or consequential damages including, but not limited to, lost revenues or lost profits resulting from the use or misuse of the information contained on this map. Any sale of this map or information on this map is prohibited except by written permission of King County.

Washington State Vicinity Map

King County Index Map

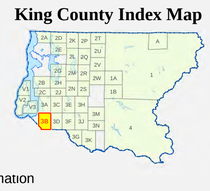

For current information concerning any information contained within this map, please contact:
(206) 477-3631 or (206) 477-3638

Date: January 2016
File: \\dotroads\SBOS2\GIS\Projects\RoadLogAtlas\MOBI_2015\MXD\2015_3b.mxd

3B

R 04 E | MATCH LINE SHEET 2J | R 05 E

MATCH LINE SHEET 3A | T 22 N | MATCH LINE SHEET 3E

T 21 N | T 21 N

R 04 E | MATCH LINE SHEET 3D | R 05 E

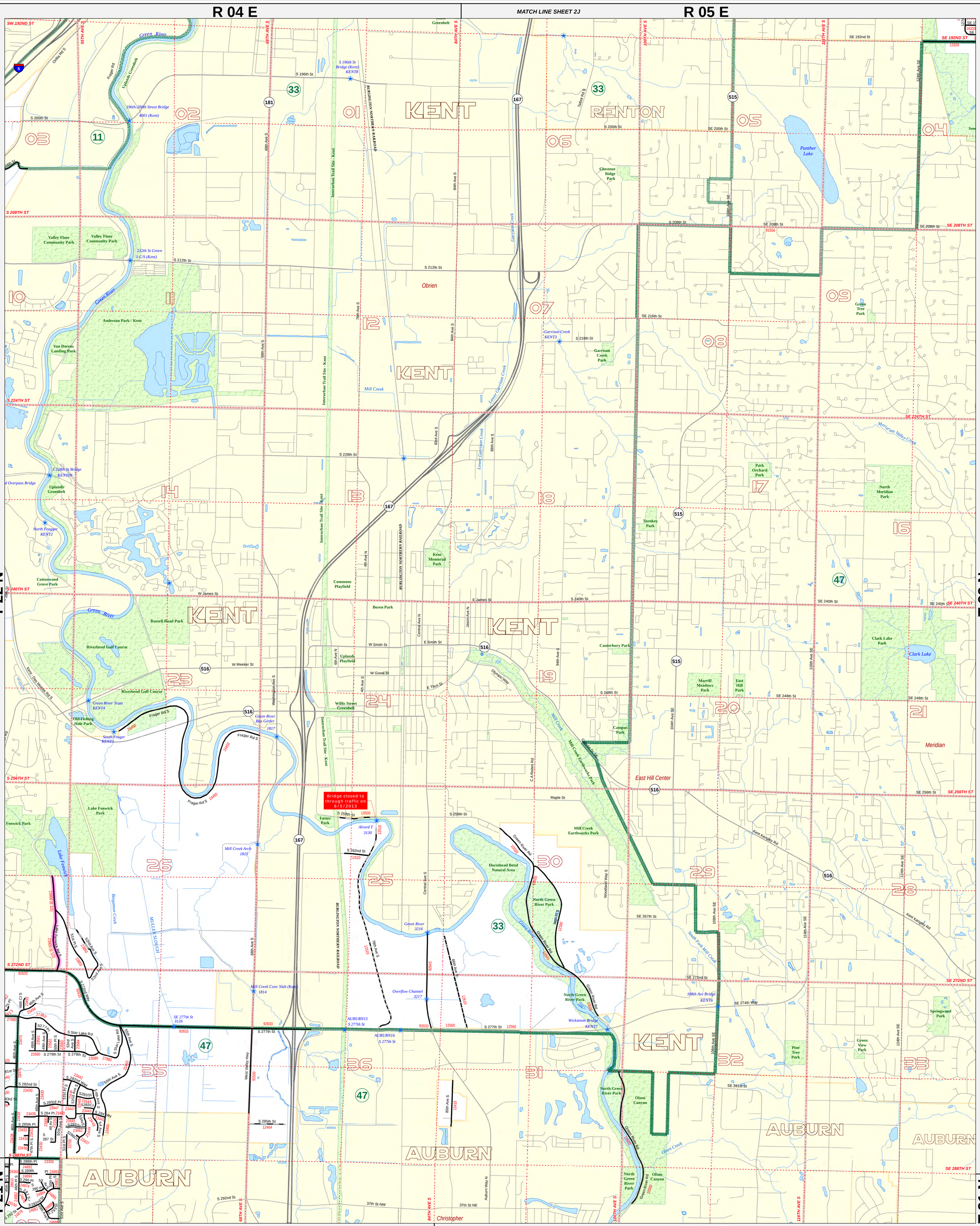

King County

Department of Transportation
Road Services Division

Road Index Map
2015

3C

King County Maintained Road
- Gravel or Stone
- Chip Seal
- Asphalt
- Concrete
- Brick
- Hot Mix Asphalt
- Bonded Road

67890 Roadlog (Route) Number
- Roadlog (Route) Update
- Roadlog (Route) Half Street
- Other Road
- Railroad
- King County Boundary
- WSDOT Urban Rural Line
- Bridge

- Legislative District
- 5 Legislative District Number
- Section Line
- 36 Section Number
- Incorporated Area
- New Annexation
- Park

N W E S

1000 0 1000 Feet

North American Datum (NAD 83/91)
State Plane Coordinate System
Washington North Zone (FIPS 4601)
United States Survey Feet

The information included on this map has been compiled by King County staff from a variety of sources and is subject to change without notice. King County makes no representations or warranties, express or implied, as to accuracy, completeness, timeliness, or rights to the use of such information. This document is not intended for use as a survey product. King County shall not be liable for any general, special, indirect, incidental, or consequential damages including, but not limited to, lost revenues or lost profits resulting from the use or misuse of the information contained on this map. Any sale of this map or information on this map is prohibited except by written permission of King County.

Washington State Vicinity Map

King County Index Map

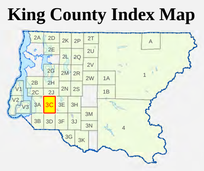

For current information concerning any information contained within this map, please contact:
(206) 477-3631 or (206) 477-3638

Date: January 2016
File: \\dot\roads\SBOS2\GIS\Projects\RoadLogAtlas\MOBI_2015\MXD\2015_3c.mxd

3C

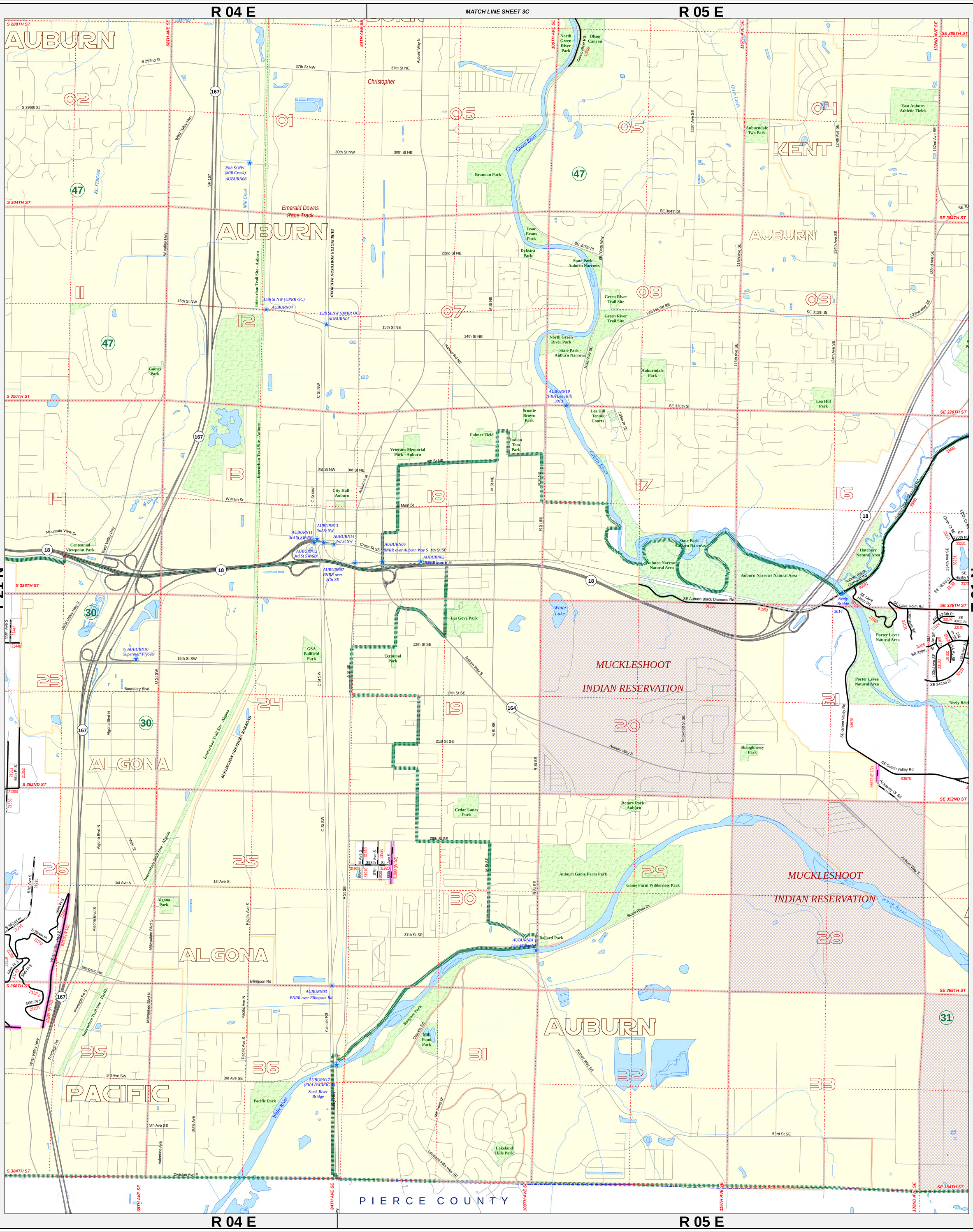

King County

Department of Transportation
Road Services Division

Road Index Map
2015

3D

King County Maintained Road
- Gravel or Stone
- Chip Seal
- Asphalt
- Concrete
- Brick
- Hot Mix Asphalt
- Bonded Road

67890 Roadlog (Route) Number
- Roadlog (Route) Update
- Roadlog (Route) Half Street
- Other Road
- Railroad
- King County Boundary
- WSDOT Urban Rural Line
- Bridge

- Legislative District
- 5 Legislative District Number
- Section Line
- 36 Section Number
- Incorporated Area
- New Annexation
- Park

N
W E
S

1000 0 1000 Feet

North American Datum (NAD 83/91)
State Plane Coordinate System
Washington North Zone (FIPS 4601)
United States Survey Feet

The information included on this map has been compiled by King County staff from a variety of sources and is subject to change without notice. King County makes no representations or warranties, express or implied, as to accuracy, completeness, timeliness, or rights to the use of such information. This document is not intended for use as a survey product. King County shall not be liable for any general, special, indirect, incidental, or consequential damages including, but not limited to, lost revenues or lost profits resulting from the use or misuse of the information contained on this map. Any sale of this map or information on this map is prohibited except by written permission of King County.

Washington State Vicinity Map

King County Index Map

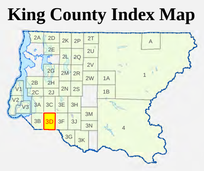

For current information concerning any information contained within this map, please contact:
(206) 477-3631 or (206) 477-3638

Date: January 2016
File: \\dot\roads\SBOS2\GIS\Projects\RoadLogAtlas\MOBI_2015\MXD\2015_3d.mxd

3D

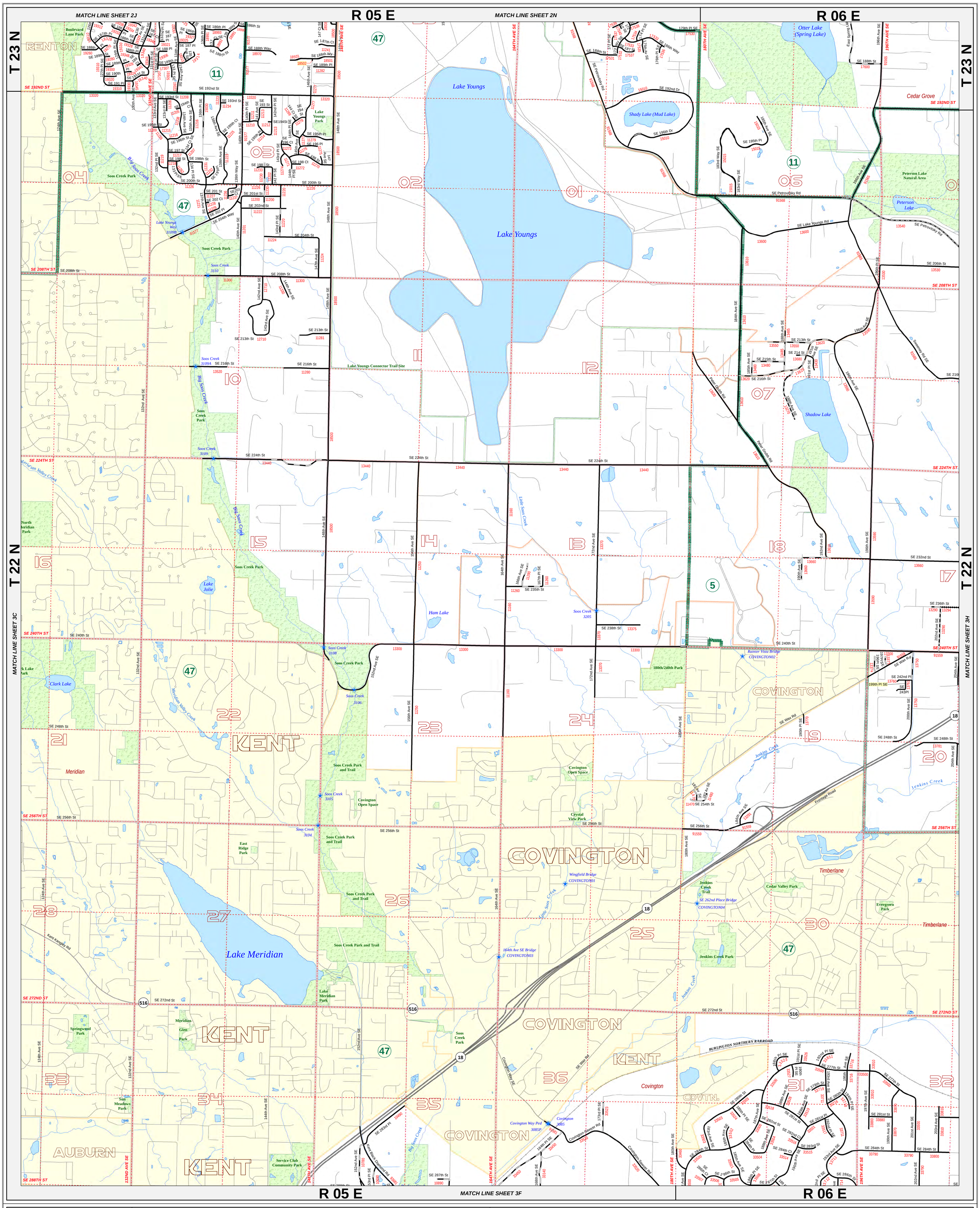

King County

Department of Transportation
Road Services Division

Road Index Map
2015

3E

King County Maintained Road
- Gravel or Stone
- Chip Seal
- Asphalt
- Concrete
- Brick
- Hot Mix Asphalt
- Bonded Road

67890 Roadlog (Route) Number
- Roadlog (Route) Update
- Roadlog (Route) Half Street
- Other Road
- Railroad
- King County Boundary
- WSDOT Urban Rural Line
- Bridge

- Legislative District
- 5 Legislative District Number
- Section Line
- 36 Section Number
- Incorporated Area
- New Annexation
- Park

N W E S

1000 0 1000 Feet

North American Datum (NAD 83/91)
State Plane Coordinate System
Washington North Zone (FIPS 4601)
United States Survey Feet

The information included on this map has been compiled by King County staff from a variety of sources and is subject to change without notice. King County makes no representations or warranties, express or implied, as to accuracy, completeness, timeliness, or rights to the use of such information. This document is not intended for use as a survey product. King County shall not be liable for any general, special, indirect, incidental, or consequential damages including, but not limited to, lost revenues or lost profits resulting from the use or misuse of the information contained on this map. Any sale of this map or information on this map is prohibited except by written permission of King County.

Washington State Vicinity Map

King County Index Map

For current information concerning any information contained within this map, please contact:
(206) 477-3631 or (206) 477-3638

Date: January 2016
File: \\dot\roads\SBOS2\GIS\Projects\RoadLogAtlas\MOBI_2015\MXD\2015_3e.mxd

3E

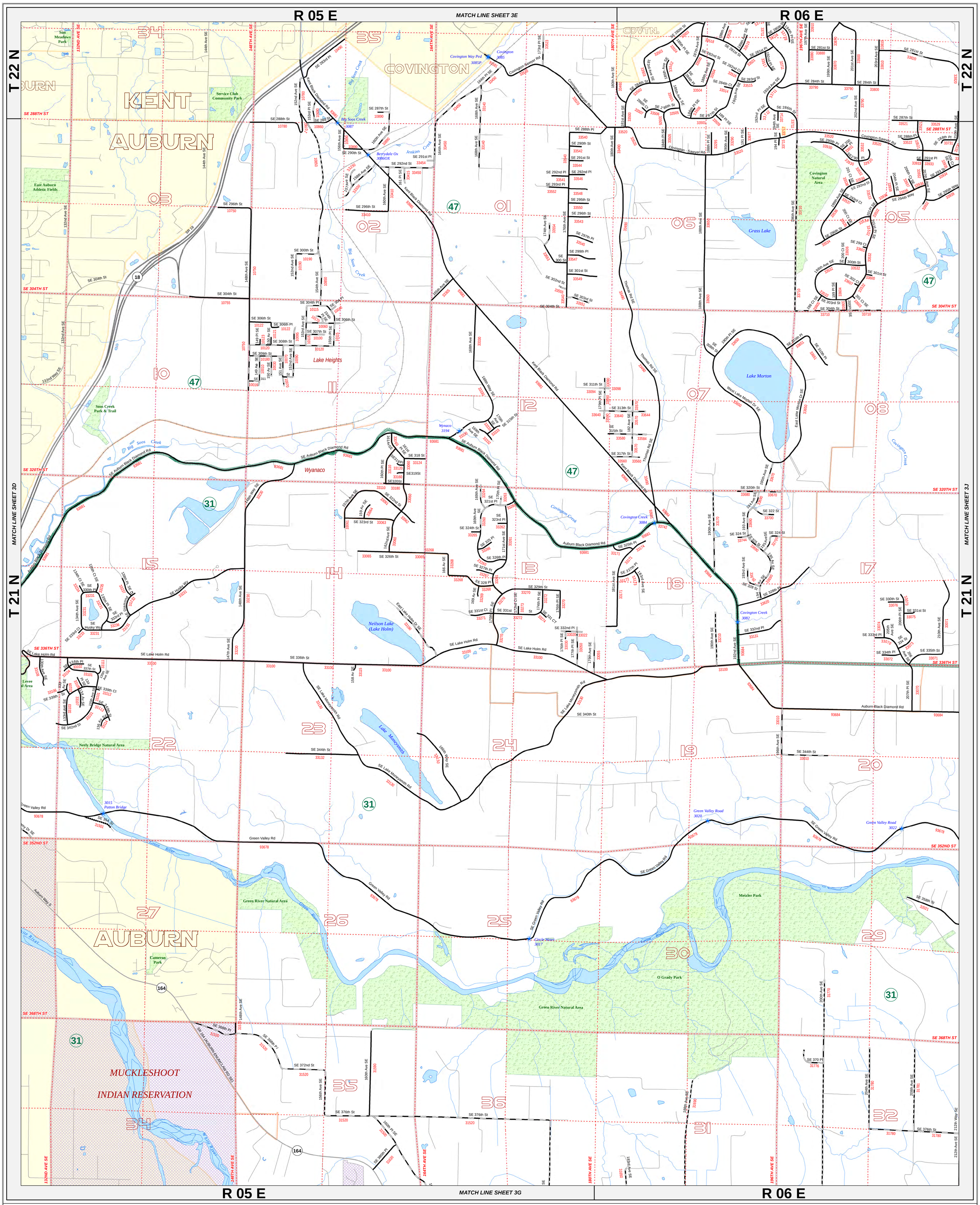

King County

Department of Transportation
Road Services Division

Road Index Map
2015

3F

King County Maintained Road
- Gravel or Stone
- Chip Seal
- Asphalt
- Concrete
- Brick
- Hot Mix Asphalt
- Bonded Road

67890 Roadlog (Route) Number
- Roadlog (Route) Update
- Roadlog (Route) Half Street
- Other Road
- Railroad
- King County Boundary
- WSDOT Urban Rural Line
- Bridge

- Legislative District
- 5 Legislative District Number
- Section Line
- 36 Section Number
- Incorporated Area
- New Annexation
- Park

N W E S

1000 0 1000 Feet

North American Datum (NAD 83/91)
State Plane Coordinate System
Washington North Zone (FIPS 4601)
United States Survey Feet

The information included on this map has been compiled by King County staff from a variety of sources and is subject to change without notice. King County makes no representations or warranties, express or implied, as to accuracy, completeness, timeliness, or rights to the use of such information. This document is not intended for use as a survey product. King County shall not be liable for any general, special, indirect, incidental, or consequential damages including, but not limited to, lost revenues or lost profits resulting from the use or misuse of the information contained on this map. Any sale of this map or information on this map is prohibited except by written permission of King County.

Washington State Vicinity Map

King County Index Map

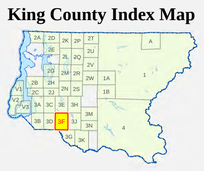

For current information concerning any information contained within this map, please contact:
(206) 477-3631 or (206) 477-3638

Date: January 2016
File: \\dot\roads\SBOS2\GIS\Projects\RoadLogAtlas\MOBI_2015\MXD\2015_3f.mxd

3F

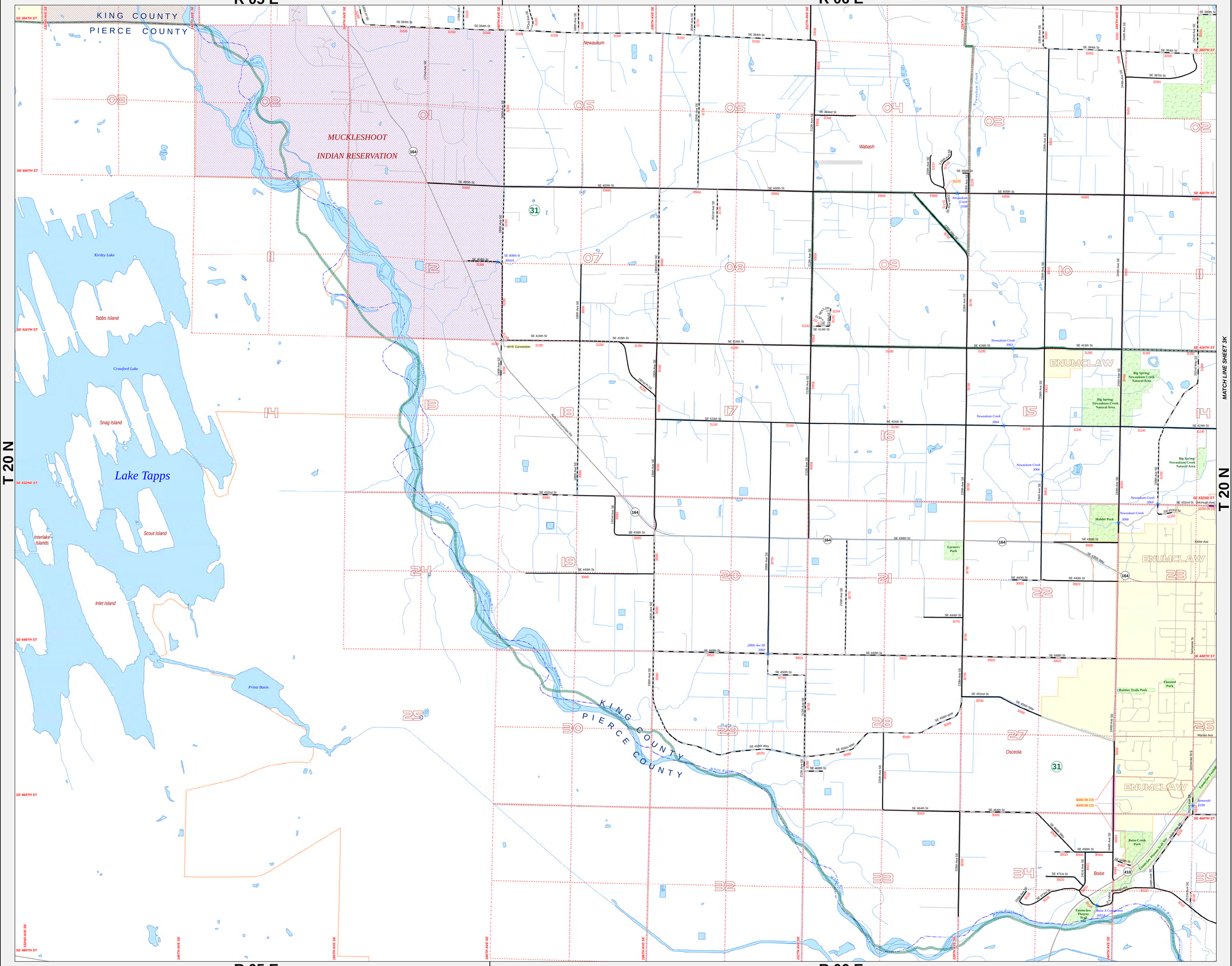

King County

Department of Transportation
Road Services Division

Road Index Map
2015

King County Maintained Road
- Gravel or Stone
- Chip Seal
- Asphalt
- Concrete
- Brick
- Hot Mix Asphalt
- Bonded Road

67890 Roadlog (Route) Number
- Roadlog (Route) Update
- Roadlog (Route) Half Street
- Other Road
- Railroad
- King County Boundary
- WSDOT Urban Rural Line
- Bridge
- Legislative District
- 5 Legislative District Number
- Section Line
- 36 Section Number
- Incorporated Area
- New Annexation
- Park

N W E S

1,000 0 1,000 Feet

North American Datum (NAD83/91)
State Plane Coordinate System
Washington North Zone (FIPS 4601)
United States Survey Feet

The information included on this map has been compiled by King County staff from a variety of sources and is subject to change without notice. King County makes no representations or warranties, express or implied, as to accuracy, completeness, timeliness, or rights to the use of such information. This document is not intended for use as a survey product. King County shall not be liable for any general, special, indirect, incidental, or consequential damages including, but not limited to, lost revenues or lost profits resulting from the use or misuse of the information contained on this map. Any sale of this map or information on this map is prohibited except by written permission of King County.

Washington State Vicinity Map

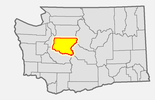

King County Index Map

For current information concerning any information contained within this map, please contact:
(206) 477-3631 or (206) 477-3638

Date: January 2016
File: \\dot\roads\SBOS2\GIS\Projects\RoadLogAtlas\MOBI_2015\MXD\2015_3g.mxd

3G

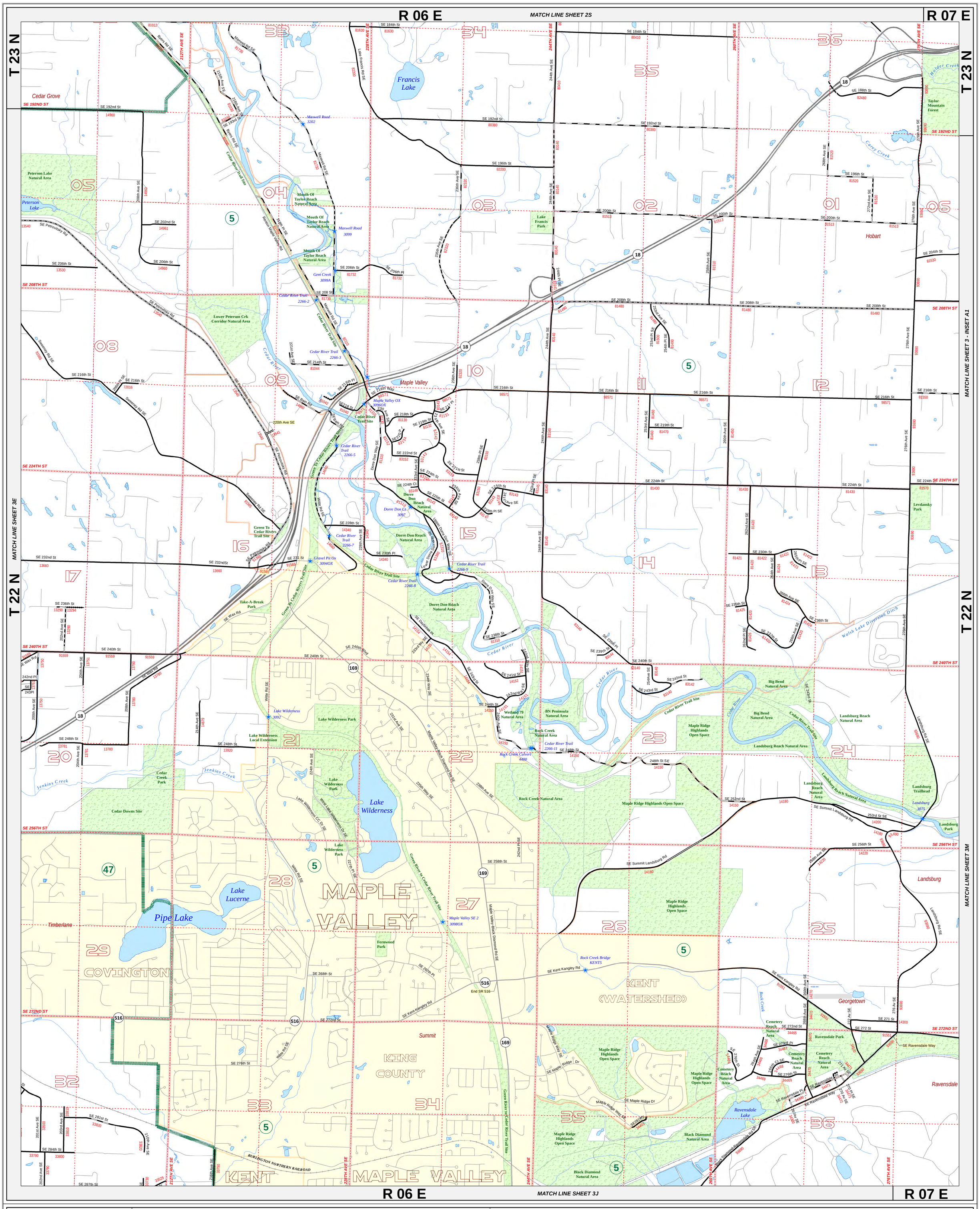

R 06 E | MATCH LINE SHEET 3J | R 07 E

King County

Department of Transportation
Road Services Division

Road Index Map
2015

3H

King County Maintained Road
- Gravel or Stone
- Chip Seal
- Asphalt
- Concrete
- Brick
- Hot Mix Asphalt
- Bonded Road

67890 Roadlog (Route) Number
- Roadlog (Route) Update
- Roadlog (Route) Half Street
- Other Road
- Railroad
- King County Boundary
- WSDOT Urban Rural Line
- Bridge

- Legislative District
- 5 Legislative District Number
- Section Line
- 36 Section Number
- Incorporated Area
- New Annexation
- Park

N W E S

1000 0 1000 Feet

North American Datum (NAD 83/91)
State Plane Coordinate System
Washington North Zone (FIPS 4601)
United States Survey Feet

The information included on this map has been compiled by King County staff from a variety of sources and is subject to change without notice. King County makes no representations or warranties, express or implied, as to accuracy, completeness, timeliness, or rights to the use of such information. This document is not intended for use as a survey product. King County shall not be liable for any general, special, indirect, incidental, or consequential damages including, but not limited to, lost revenues or lost profits resulting from the use or misuse of the information contained on this map. Any sale of this map or information on this map is prohibited except by written permission of King County.

Washington State Vicinity Map

King County Index Map

For current information concerning any information contained within this map, please contact:
(206) 477-3631 or (206) 477-3638

Date: January 2016
File: \\dot\roads\SBOS2\GIS\Projects\RoadLogAtlas\MOBI_2015\MXD\2015_3h.mxd

3H

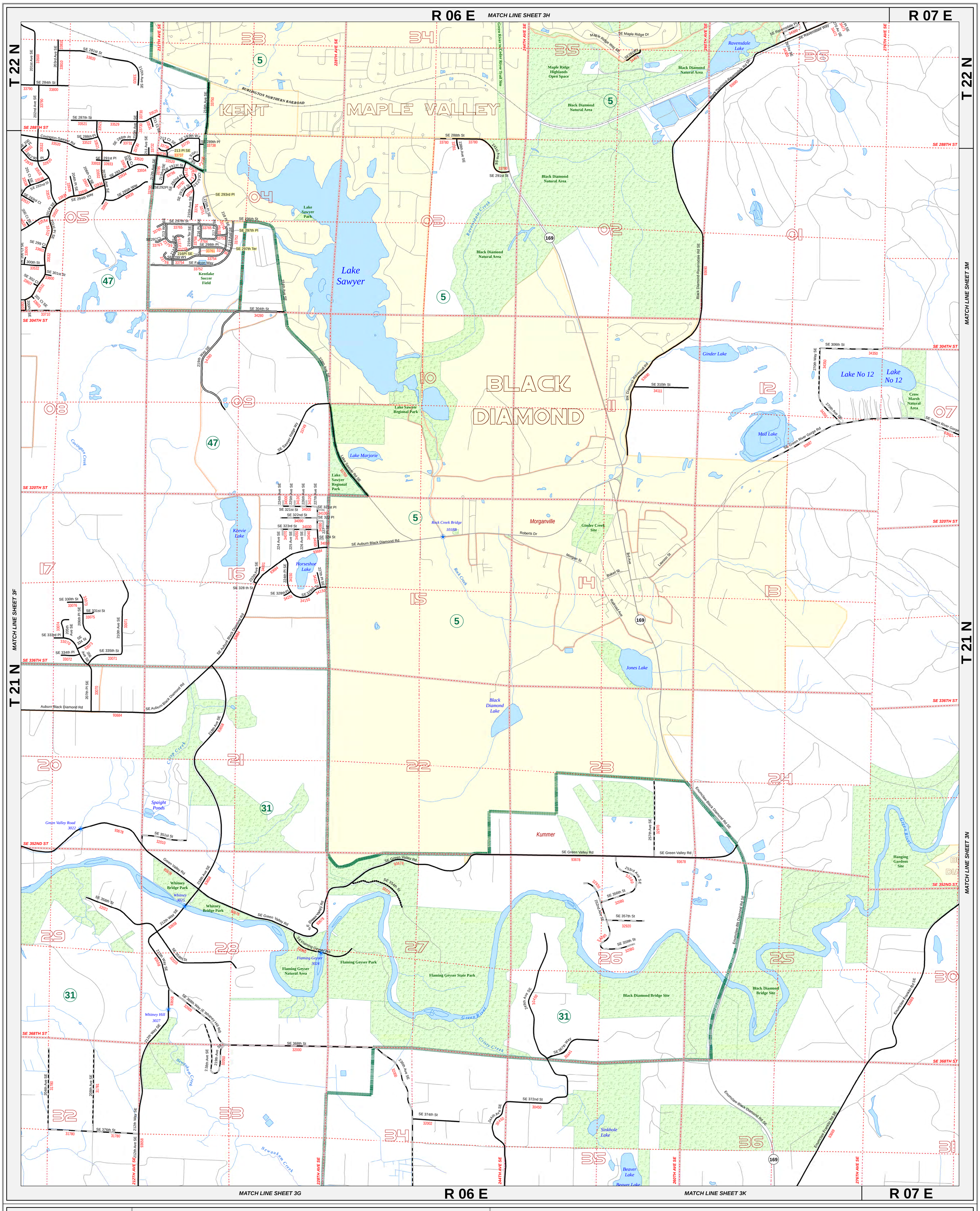

MATCH LINE SHEET 3G — R 06 E — MATCH LINE SHEET 3K — R 07 E

King County

Department of Transportation
Road Services Division

Road Index Map
2015

3J

King County Maintained Road
- Gravel or Stone
- Chip Seal
- Asphalt
- Concrete
- Brick
- Hot Mix Asphalt
- Bonded Road

67890 Roadlog (Route) Number
- Roadlog (Route) Update
- Roadlog (Route) Half Street
- Other Road
- Railroad
- King County Boundary
- WSDOT Urban Rural Line
- Bridge

- Legislative District
- 5 Legislative District Number
- Section Line
- 36 Section Number
- Incorporated Area
- New Annexation
- Park

N W E S

1000 0 1000 Feet

North American Datum (NAD 83/91)
State Plane Coordinate System
Washington North Zone (FIPS 4601)
United States Survey Feet

The information included on this map has been compiled by King County staff from a variety of sources and is subject to change without notice. King County makes no representations or warranties, express or implied, as to accuracy, completeness, timeliness, or rights to the use of such information. This document is not intended for use as a survey product. King County shall not be liable for any general, special, indirect, incidental, or consequential damages including, but not limited to, lost revenues or lost profits resulting from the use or misuse of the information contained on this map. Any sale of this map or information on this map is prohibited except by written permission of King County.

Washington State Vicinity Map

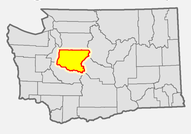

King County Index Map

For current information concerning any information contained within this map, please contact:
(206) 477-3631 or (206) 477-3638

Date: January 2016
File: \\dot\roads\SBOS2\GIS\Projects\RoadLogAtlas\MOBI_2015\MXD\2015_3j.mxd

3J

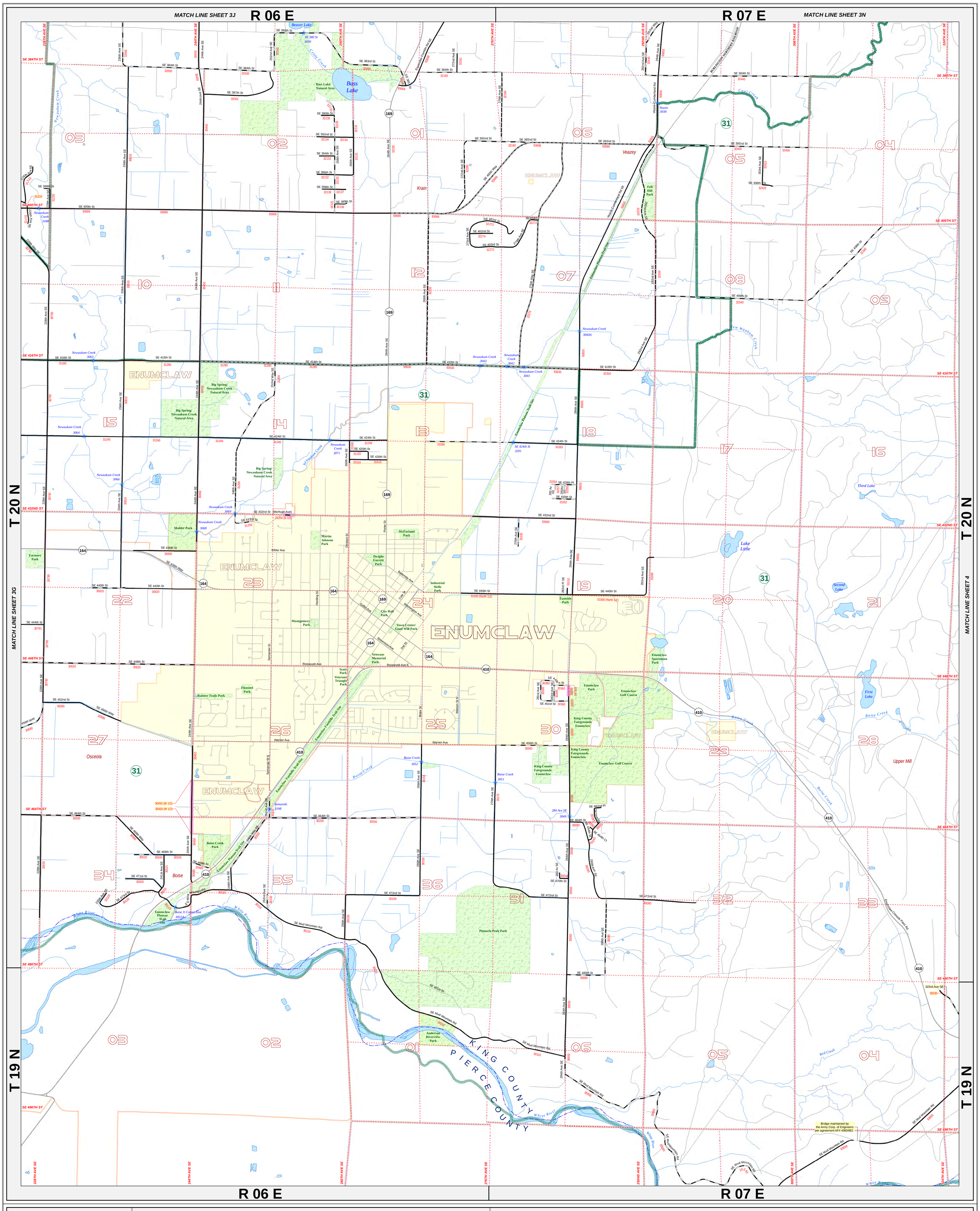

King County

Department of Transportation
Road Services Division

Road Index Map
2015

3K

King County Maintained Road
- Gravel or Stone
- Chip Seal
- Asphalt
- Concrete
- Brick
- Hot Mix Asphalt
- Bonded Road

67890 Roadlog (Route) Number
- Roadlog (Route) Update
- Roadlog (Route) Half Street
- Other Road
- Railroad
- King County Boundary
- WSDOT Urban Rural Line
- Bridge

- Legislative District
- 5 Legislative District Number
- Section Line
- 36 Section Number
- Incorporated Area
- New Annexation
- Park

N W E S

1000 0 1000 Feet

North American Datum (NAD 83/91)
State Plane Coordinate System
Washington North Zone (FIPS 4601)
United States Survey Feet

The information included on this map has been compiled by King County staff from a variety of sources and is subject to change without notice. King County makes no representations or warranties, express or implied, as to accuracy, completeness, timeliness, or rights to the use of such information. This document is not intended for use as a survey product. King County shall not be liable for any general, special, indirect, incidental, or consequential damages including, but not limited to, lost revenues or lost profits resulting from the use or misuse of the information contained on this map. Any sale of this map or information on this map is prohibited except by written permission of King County.

Washington State Vicinity Map

King County Index Map

For current information concerning any information contained within this map, please contact:
(206) 477-3631 or (206) 477-3638

Date: January 2016
File: \\dot\roads\SBOS2\GIS\Projects\RoadLogAtlas\MOBI_2015\MXD\2015_3k.mxd

3K

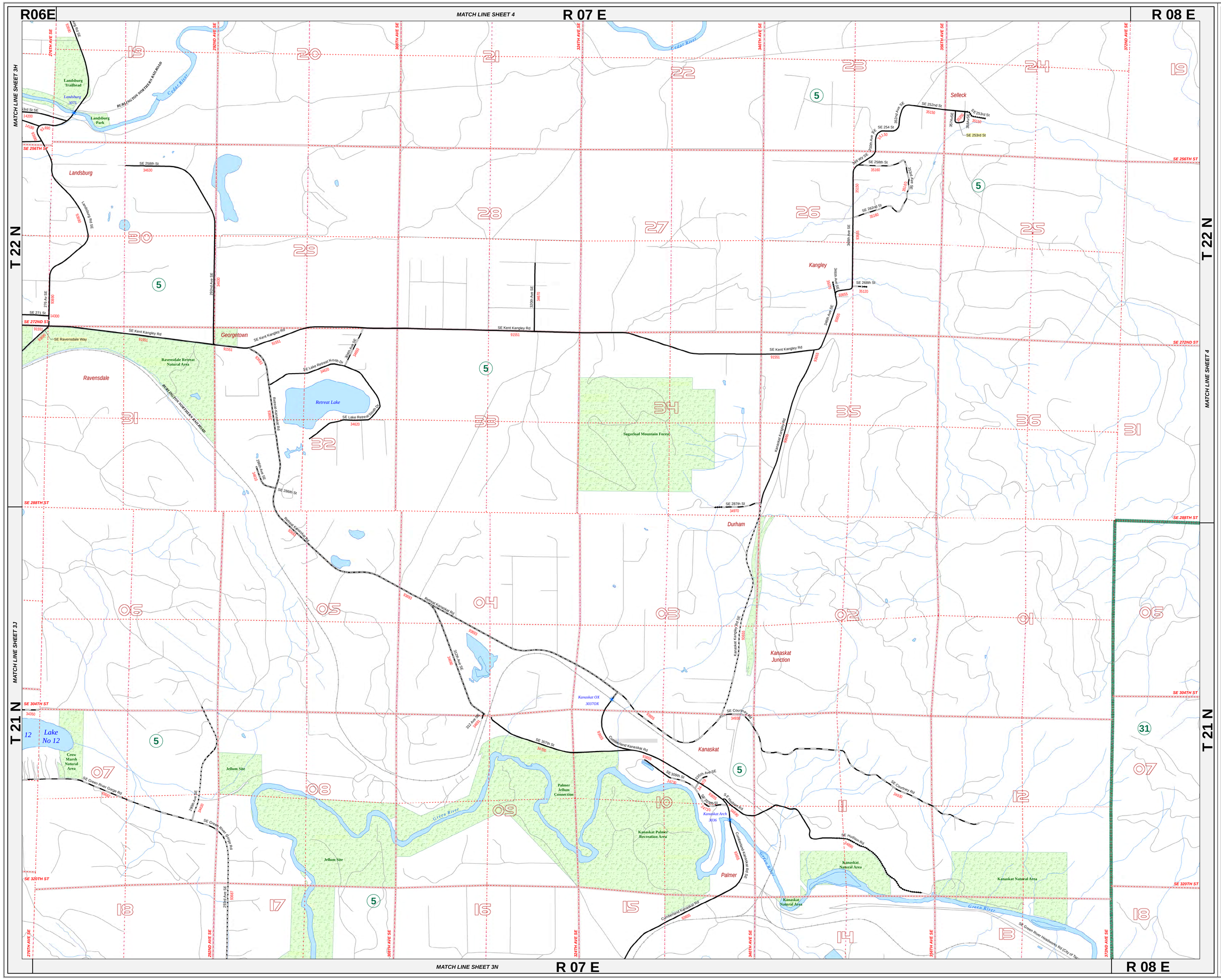

King County

Department of Transportation
Road Services Division

Road Index Map
2015

King County Maintained Road
- Gravel or Stone
- Chip Seal
- Asphalt
- Concrete
- Brick
- Hot Mix Asphalt
- Bonded Road

67890 Roadlog (Route) Number
- Roadlog (Route) Update
- Roadlog (Route) Half Street
- Other Road
- Railroad
- King County Boundary
- WSDOT Urban Rural Line
- Bridge
- Legislative District
- 5 Legislative District Number
- Section Line
- 36 Section Number
- Incorporated Area
- New Annexation
- Park

N W E S

1,000 0 1,000 Feet

North American Datum (NAD83/91)
State Plane Coordinate System
Washington North Zone (FIPS 4601)
United States Survey Feet

The information included on this map has been compiled by King County staff from a variety of sources and is subject to change without notice. King County makes no representations or warranties, express or implied, as to accuracy, completeness, timeliness, or rights to the use of such information. This document is not intended for use as a survey product. King County shall not be liable for any general, special, indirect, incidental, or consequential damages including, but not limited to, lost revenues or lost profits resulting from the use or misuse of the information contained on this map. Any sale of this map or information on this map is prohibited except by written permission of King County.

Washington State Vicinity Map

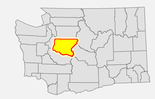

King County Index Map

For current information concerning any information contained within this map, please contact:
(206) 477-3631 or (206) 477-3638

Date: January 2016
File: \\dot\roads\SBOS2\GIS\Projects\RoadLogAtlas\MOBI_2015\MXD\2015_3m.mxd

3M

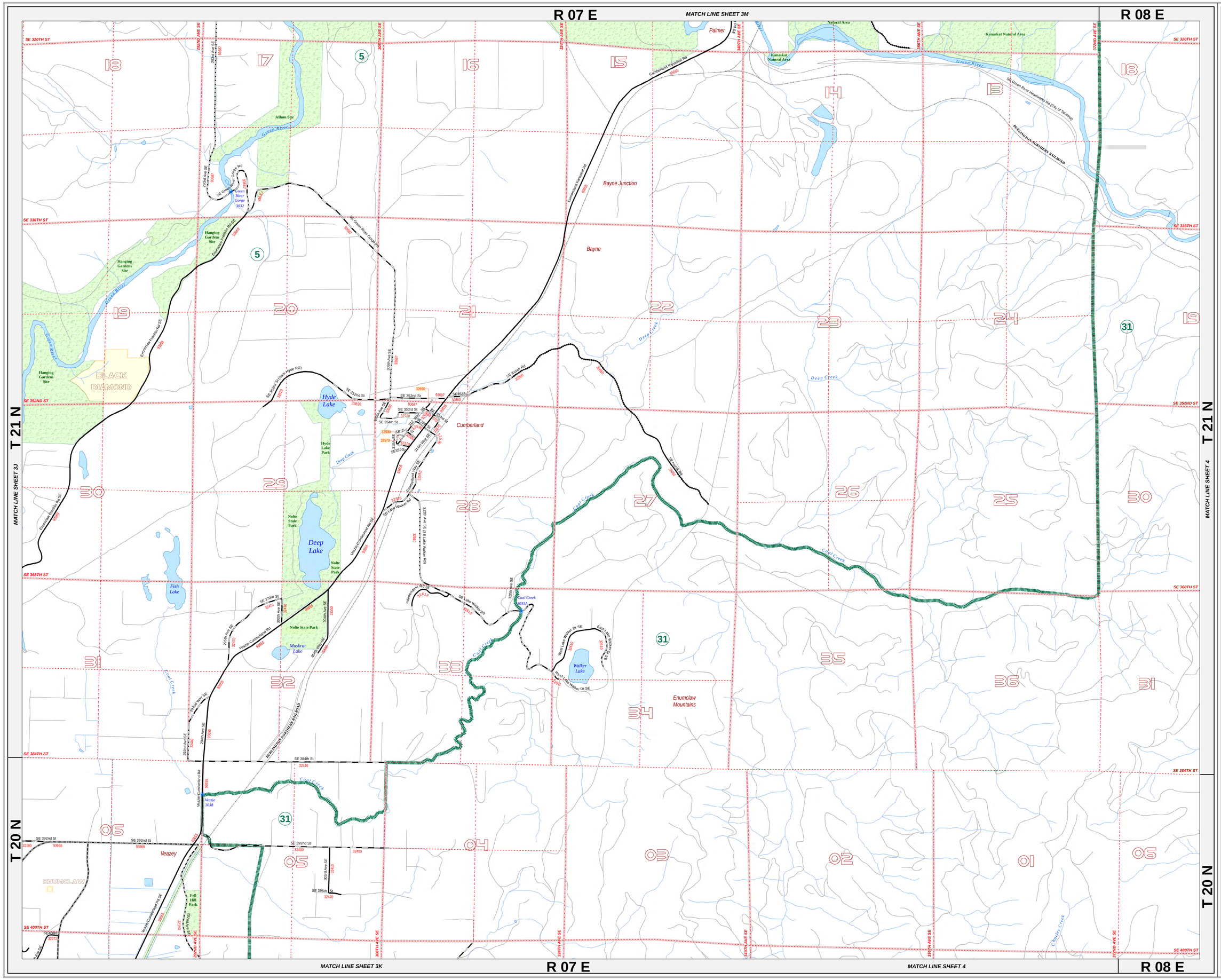

King County

Department of Transportation
Road Services Division

Road Index Map
2015

King County Maintained Road
- Gravel or Stone
- Chip Seal
- Asphalt
- Concrete
- Brick
- Hot Mix Asphalt
- Bonded Road

67890 Roadlog (Route) Number
- Roadlog (Route) Update
- Roadlog (Route) Half Street
- Other Road
- Railroad
- King County Boundary
- WSDOT Urban Rural Line
- Bridge
- Legislative District
- 5 Legislative District Number
- Section Line
- 36 Section Number
- Incorporated Area
- New Annexation
- Park

N W E S

1,000 0 1,000 Feet

North American Datum (NAD83/91)
State Plane Coordinate System
Washington North Zone (FIPS 4601)
United States Survey Feet

The information included on this map has been compiled by King County staff from a variety of sources and is subject to change without notice. King County makes no representations or warranties, express or implied, as to accuracy, completeness, timeliness, or rights to the use of such information. This document is not intended for use as a survey product. King County shall not be liable for any general, special, indirect, incidental, or consequential damages including, but not limited to, lost revenues or lost profits resulting from the use or misuse of the information contained on this map. Any sale of this map or information on this map is prohibited except by written permission of King County.

Washington State Vicinity Map

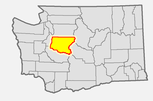

King County Index Map

For current information concerning any information contained within this map, please contact:
(206) 477-3631 or (206) 477-3638

Date: January 2016
File: \\dot\roads\SBOS2\GIS\Projects\RoadLogAtlas\MOBI_2015\MXD\2015_3n.mxd

3N

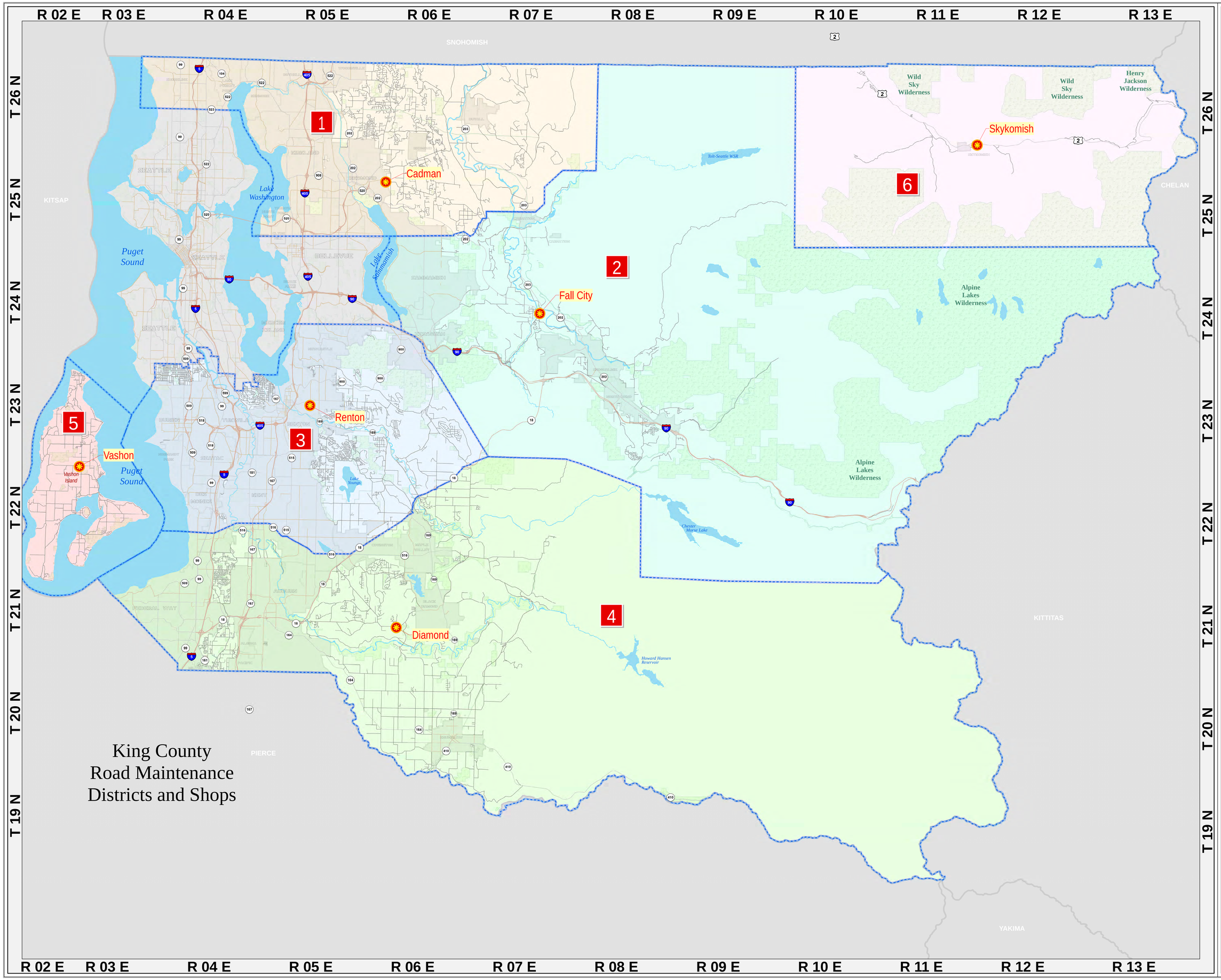

King County

Department of Transportation
Road Services Division

Road Index Map
2015

King County Maintained Road
- Gravel or Stone
- Chip Seal
- Asphalt
- Concrete
- Brick
- Hot Mix Asphalt
- Bonded Road

67890 Roadlog (Route) Number
- Roadlog (Route) Update
- Roadlog (Route) Half Street
- Other Road
- Railroad
- King County Boundary
- WSDOT Urban Rural Line
- Bridge
- Maintenance Shop
- Maintenance Division
- 1 Maintenance Division Number
- Section Line
- 36 Section Number
- Incorporated Area
- New Annexation
- Park

N
W E
S

1 0 1 2 3 Miles

North American Datum (NAD83/91)
State Plane Coordinate System
Washington North Zone (FIPS 4601)
United States Survey Feet

The information included on this map has been compiled by King County staff from a variety of sources and is subject to change without notice. King County makes no representations or warranties, express or implied, as to accuracy, completeness, timeliness, or rights to the use of such information. This document is not intended for use as a survey product. King County shall not be liable for any general, special, indirect, incidental, or consequential damages including, but not limited to, lost revenues or lost profits resulting from the use or misuse of the information contained on this map. Any sale of this map or information on this map is prohibited except by written permission of King County.

Washington State Vicinity Map

King County Index Map

For current information concerning any information contained within this map, please contact:
(206) 477-3631 or (206) 477-3638

Date: January 2016
File: \\dot\roads\SBO\SZKGIS\Projects\RoadLogAtlas\MOBI_2015\MXD\2015_maint.mxd

MAINT

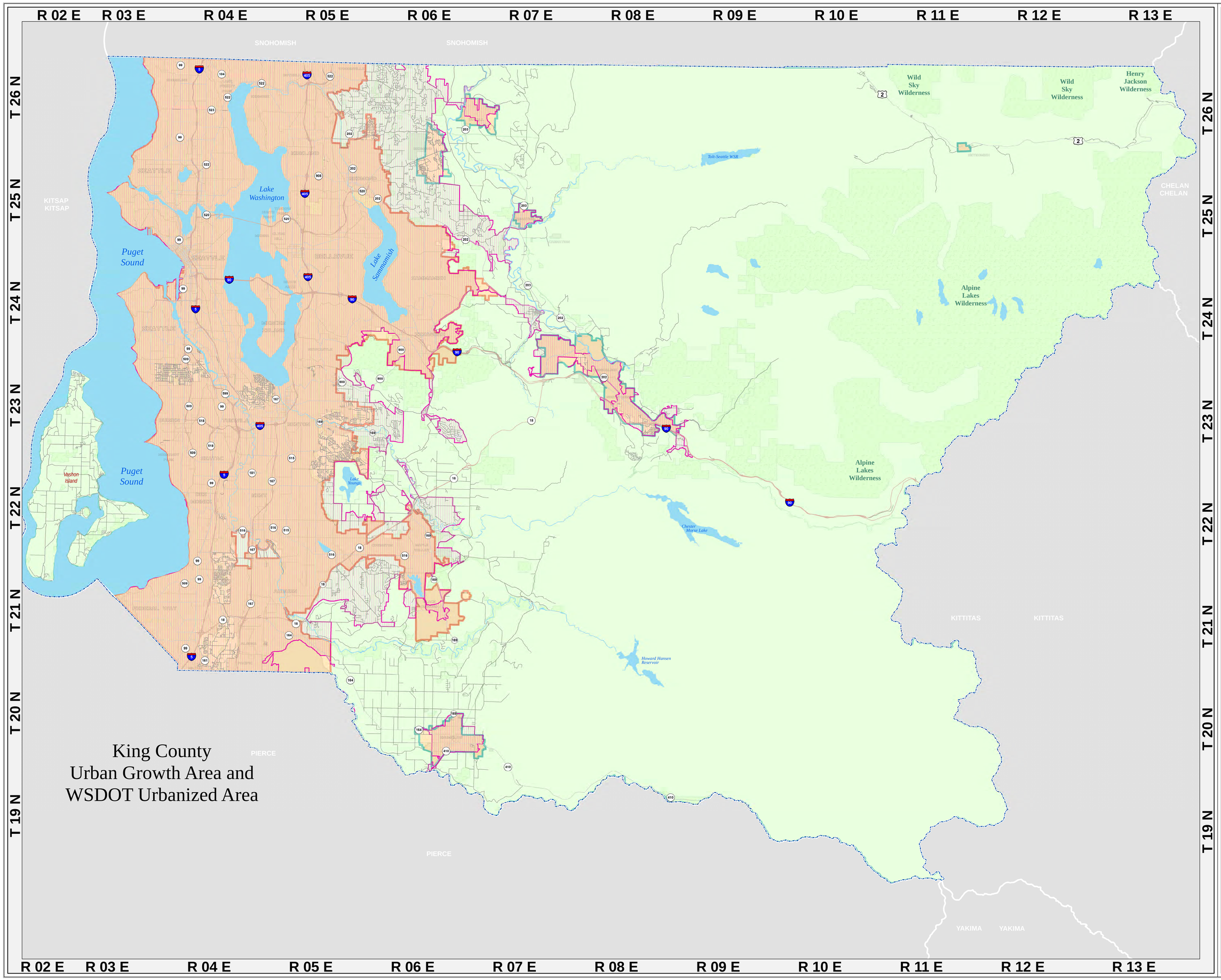

King County

Department of Transportation
Road Services Division

Road Index Map
2015

King County Maintained Road
- Gravel or Stone
- Chip Seal
- Asphalt
- Concrete
- Brick
- Hot Mix Asphalt
- Bonded Road

67890 Roadlog (Route) Number
- Roadlog (Route) Update
- Roadlog (Route) Half Street
- Other Road
- Railroad
- King County Boundary
- WSDOT Urban Rural Line
- Bridge
- Legislative District
- 5 Legislative District Number
- Section Line
- 36 Section Number
- Incorporated Area
- New Annexation
- Park
- WSDOT Urban Area

King County Urban Growth Area
- Urban Area
- Rural Area

N
W E
S

1 0 1 2 3 Miles

North American Datum (NAD83/91)
State Plane Coordinate System
Washington North Zone (FIPS 4601)
United States Survey Feet

The information included on this map has been compiled by King County staff from a variety of sources and is subject to change without notice. King County makes no representations or warranties, express or implied, as to accuracy, completeness, timeliness, or rights to the use of such information. This document is not intended for use as a survey product. King County shall not be liable for any general, special, indirect, incidental, or consequential damages including, but not limited to, lost revenues or lost profits resulting from the use or misuse of the information contained on this map. Any sale of this map or information on this map is prohibited except by written permission of King County.

Washington State Vicinity Map

King County Index Map

For current information concerning any information contained within this map, please contact:
(206) 477-3631 or (206) 477-3638

Date: January 2016
File: \\dotroads\SBOS2\GIS\Projects\Road\Log\Atlas\MOBI_2015\MXD\2015_uga.mxd

UGA

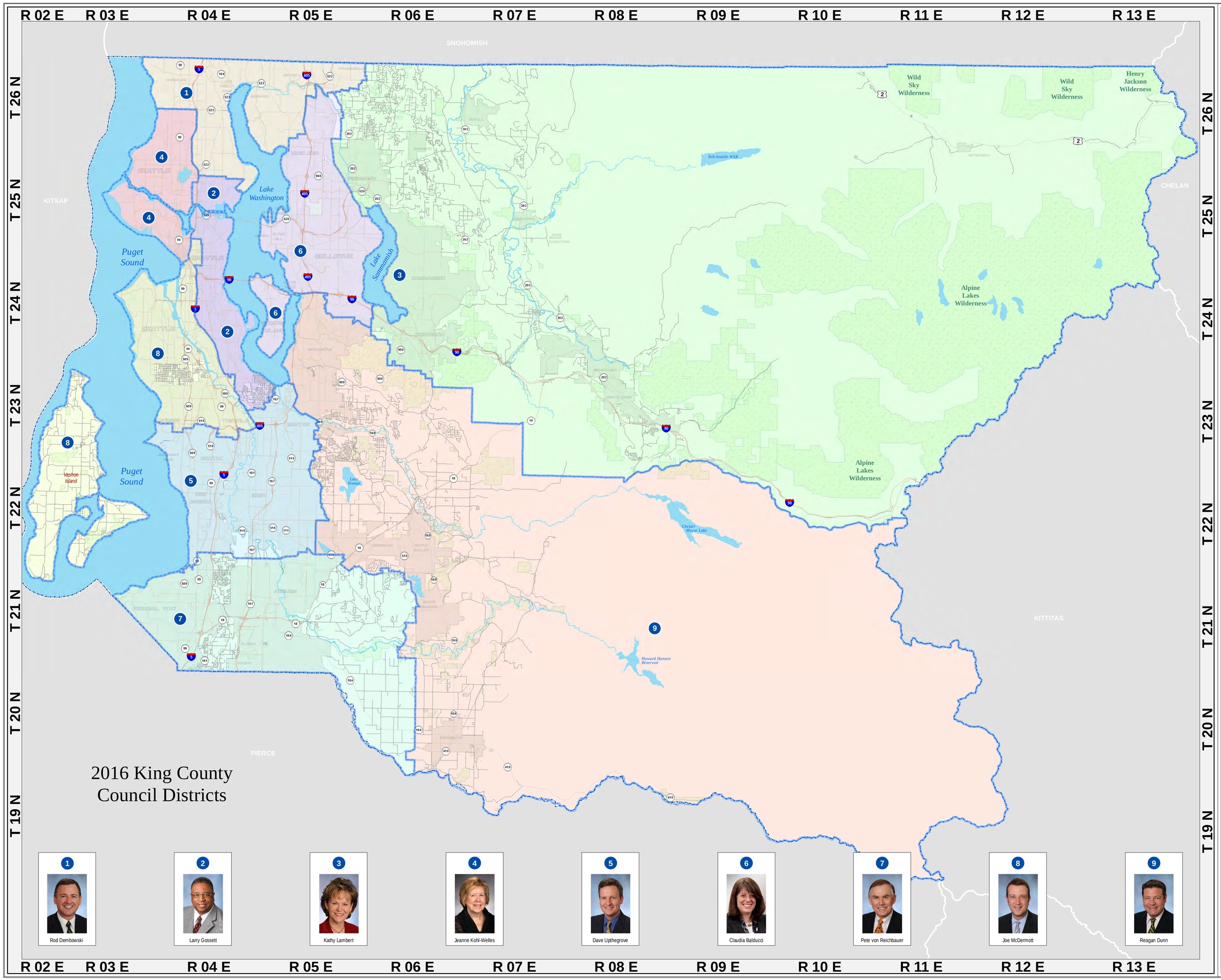

King County

Department of Transportation
Road Services Division

Road Index Map
2015

King County Maintained Road

- Gravel or Stone
- Chip Seal
- Asphalt
- Concrete
- Brick
- Hot Mix Asphalt
- Bonded Road
- 67890 Roadlog (Route) Number
- Roadlog (Route) Update
- Roadlog (Route) Half Street
- Other Road
- Railroad
- King County Boundary
- WSDOT Urban Rural Line
- Bridge
- Council District
- 1 Council District Number
- Section Line
- 36 Section Number
- Incorporated Area
- New Annexation
- Park

N
W E
S

1 0 1 2 3 Miles

North American Datum (NAD83/91)
State Plane Coordinate System
Washington North Zone (FIPS 4601)
United States Survey Feet

The information included on this map has been compiled by King County staff from a variety of sources and is subject to change without notice. King County makes no representations or warranties, express or implied, as to accuracy, completeness, timeliness, or rights to the use of such information. This document is not intended for use as a survey product. King County shall not be liable for any general, special, indirect, incidental, or consequential damages including, but not limited to, lost revenues or lost profits resulting from the use or misuse of the information contained on this map. Any sale of this map or information on this map is prohibited except by written permission of King County.

Washington State Vicinity Map

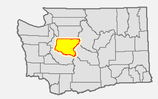

King County Index Map

For current information concerning any information contained within this map, please contact:
(206) 477-3631 or (206) 477-3638

Date: January 2016
File: \\dot\roads\SBO52\GIS\Projects\Roads\Atlas\MXD_2015\MXD\2015_ccdst_pix.mxd

CCDST

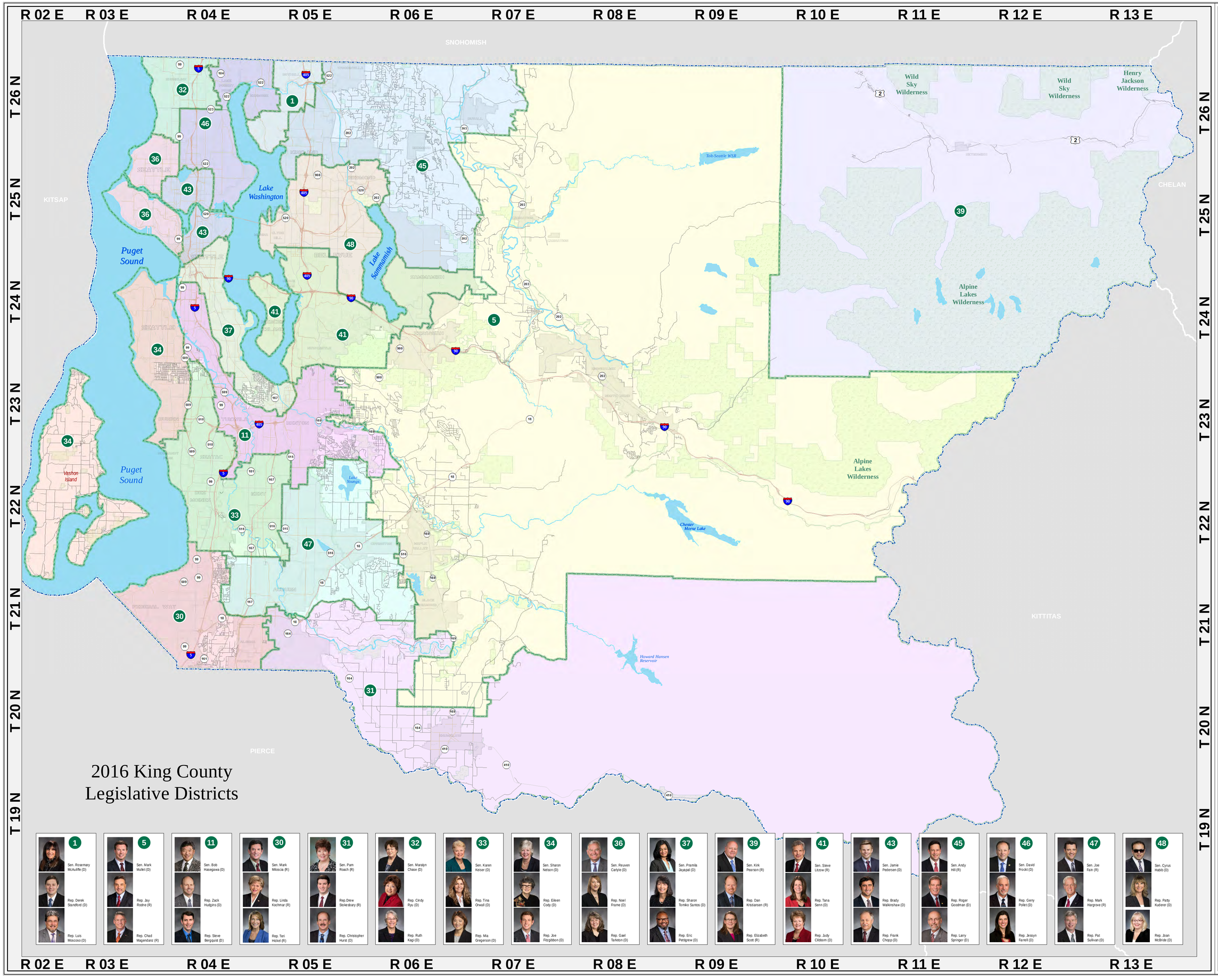

King County

Department of Transportation
Road Services Division

Road Index Map
2015

King County Maintained Road

- Gravel or Stone
- Chip Seal
- Asphalt
- Concrete
- Brick
- Hot Mix Asphalt
- Bonded Road
- 67890 Roadlog (Route) Number
- Roadlog (Route) Update
- Roadlog (Route) Half Street
- Other Road
- Railroad
- King County Boundary
- WSDOT Urban Rural Line
- Bridge
- Legislative District
- 5 Legislative District Number
- Section Line
- 36 Section Number
- Incorporated Area
- New Annexation
- Park

N W E S

1 0 1 2 3 Miles

North American Datum (NAD83/91)
State Plane Coordinate System
Washington North Zone (FIPS 4601)
United States Survey Feet

The information included on this map has been compiled by King County staff from a variety of sources and is subject to change without notice. King County makes no representations or warranties, express or implied, as to accuracy, completeness, timeliness, or rights to the use of such information. This document is not intended for use as a survey product. King County shall not be liable for any general, special, indirect, incidental, or consequential damages including, but not limited to, lost revenues or lost profits resulting from the use or misuse of the information contained on this map. Any sale of this map or information on this map is prohibited except by written permission of King County.

Washington State Vicinity Map

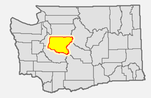

King County Index Map

For current information concerning any information contained within this map, please contact:
(206) 477-3631 or (206) 477-3638

Date: January 2016
File: \\dotroads\SBOG2GIS\Projects\Road\LogAtlas\MOB_2015MXD2015_lgdst.mxd

LGDST

King County Road Index Map Book

2016 EDITION

King County
Department of Transportation
Road Services Division

http://www.kingcounty.gov/operations/GIS/Maps/VMC/Transportation.aspx