King County Road Index Map Book

2015 Edition



King County
Department of Transportation
Road Services Division

http://www.kingcounty.gov/operations/GIS/Maps/VMC/Transportation.aspx

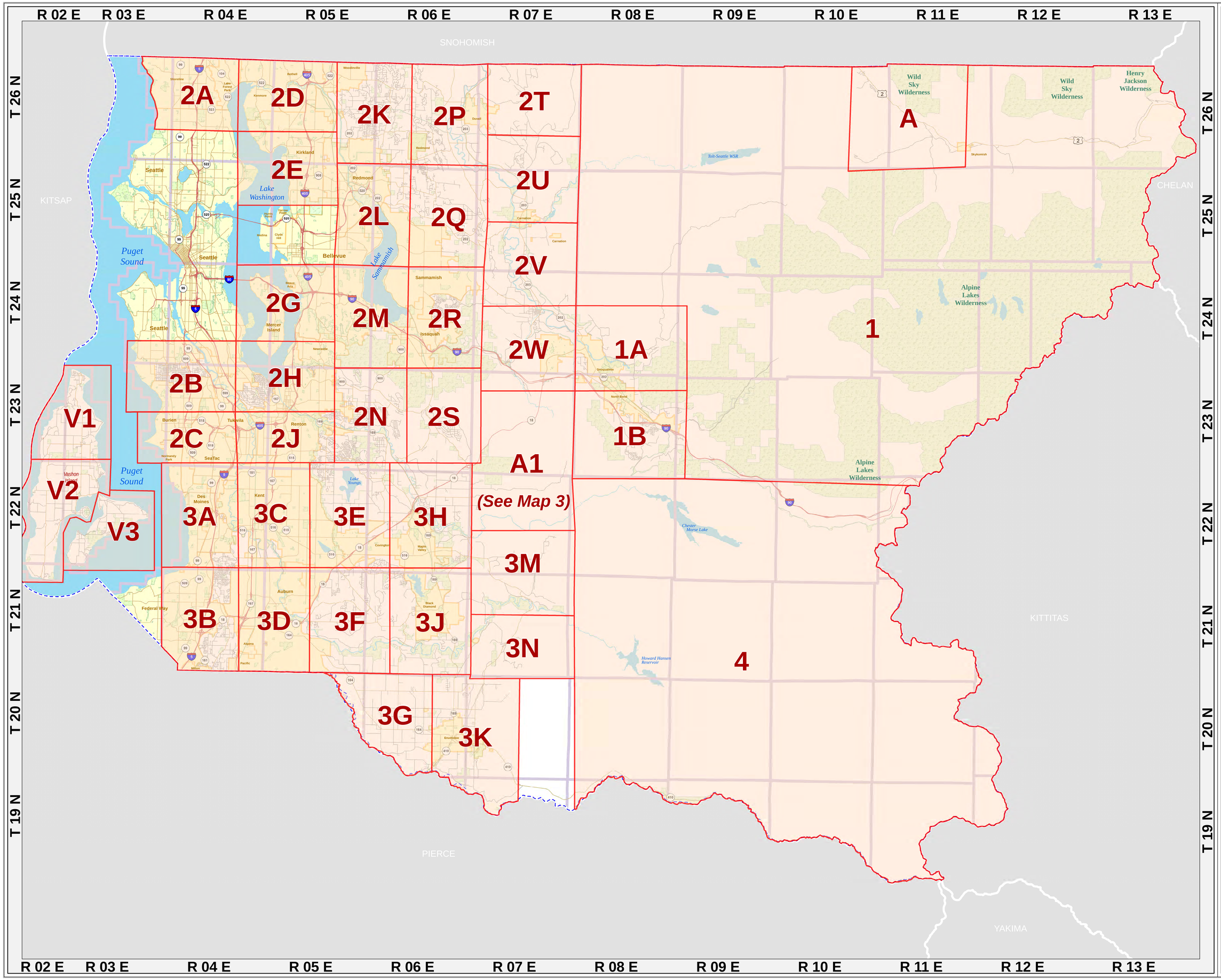

King County

Department of Transportation
Road Services Division

Road Index Map
2014

King County Maintained Road

- Gravel or Stone
- Chip Seal
- Asphalt
- Concrete
- Brick
- Hot Mix Asphalt
- Bonded Road
- 67890 Roadlog (Route) Number
- Roadlog (Route) Update
- Roadlog (Route) Half Street
- Other Road
- Railroad
- King County Boundary
- WSDOT Urban Rural Line
- Bridge
- Legislative District
- Legislative District Number
- Section Line
- Section Number
- Incorporated Area
- New Annexation
- Park

N
W E
S

1 0 1 2 3 Miles

North American Datum (NAD83/91)
State Plane Coordinate System
Washington North Zone (FIPS 4601)
United States Survey Feet

The information included on this map has been compiled by King County staff from a variety of sources and is subject to change without notice. King County makes no representations or warranties, express or implied, as to accuracy, completeness, timeliness, or rights to the use of such information. This document is not intended for use as a survey product. King County shall not be liable for any general, special, indirect, incidental, or consequential damages including, but not limited to, lost revenues or lost profits resulting from the use or misuse of the information contained on this map. Any sale of this map or information on this map is prohibited except by written permission of King County.

Washington State Vicinity Map

King County Index Map

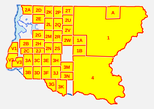

For current information concerning any information contained within this map, please contact:
(206) 477-3631 or (206) 477-3638

Date: January 2015
File: \\dot\roads\SBOS2\GIS\Projects\RoadLogAtlas\MOBI_2014\MXD\2014_Index.mxd

INDEX

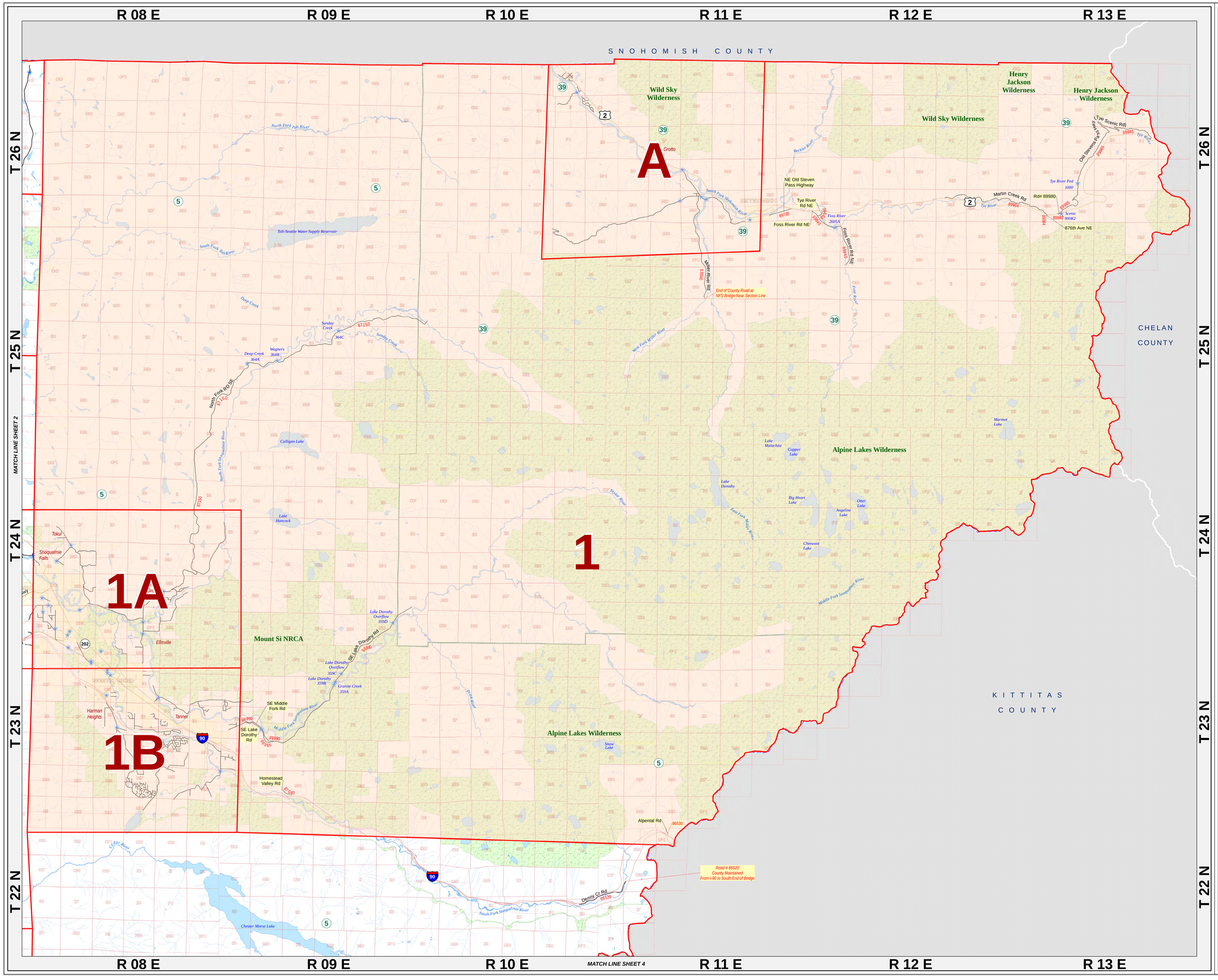

King County

Department of Transportation
Road Services Division

Road Index Map
2014

King County Maintained Road
- Gravel or Stone
- Chip Seal
- Asphalt
- Concrete
- Brick
- Hot Mix Asphalt
- Bonded Road

67890 Roadlog (Route) Number
- Roadlog (Route) Update
- Roadlog (Route) Half Street
- Other Road
- Railroad
- King County Boundary
- WSDOT Urban Rural Line
- Bridge
- Legislative District
- 5 Legislative District Number
- Section Line
- 36 Section Number
- Incorporated Area
- New Annexation
- Park

N W E S

1 0 1 Miles

North American Datum (NAD83/91)
State Plane Coordinate System
Washington North Zone (FIPS 4601)
United States Survey Feet

The information included on this map has been compiled by King County staff from a variety of sources and is subject to change without notice. King County makes no representations or warranties, express or implied, as to accuracy, completeness, timeliness, or rights to the use of such information. This document is not intended for use as a survey product. King County shall not be liable for any general, special, indirect, incidental, or consequential damages including, but not limited to, lost revenues or lost profits resulting from the use or misuse of the information contained on this map. Any sale of this map or information on this map is prohibited except by written permission of King County.

Washington State Vicinity Map

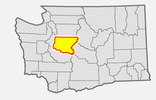

King County Index Map

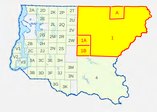

For current information concerning any information contained within this map, please contact:
(206) 477-3631 or (206) 477-3638

Date: January 2015
File: \\dot\roads\SBOS2\GIS\Projects\RoadLogAtlas\MOBI_2014\MXD\2014_1.mxd

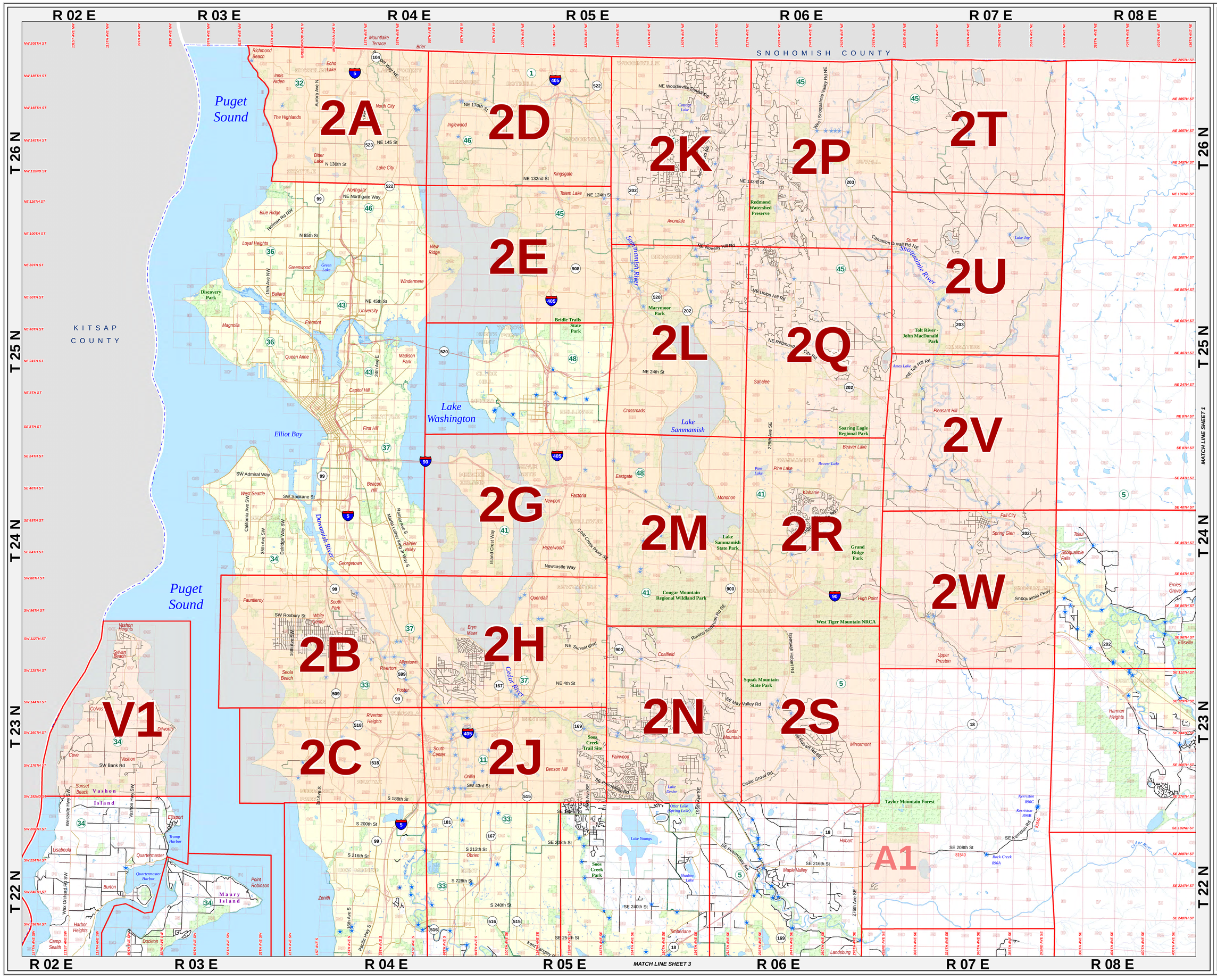

King County

Department of Transportation
Road Services Division

Road Index Map
2014

King County Maintained Road

- Gravel or Stone
- Chip Seal
- Asphalt
- Concrete
- Brick
- Hot Mix Asphalt
- Bonded Road

67890 Roadlog (Route) Number

- Roadlog (Route) Update
- Roadlog (Route) Half Street
- Other Road
- Railroad
- King County Boundary
- WSDOT Urban Rural Line
- Bridge
- Legislative District
- Legislative District Number
- Section Line
- Section Number
- Incorporated Area
- New Annexation
- Park

N W E S

1 0 1 Miles

North American Datum (NAD83/91)
State Plane Coordinate System
Washington North Zone (FIPS 4601)
United States Survey Feet

The information included on this map has been compiled by King County staff from a variety of sources and is subject to change without notice. King County makes no representations or warranties, express or implied, as to accuracy, completeness, timeliness, or rights to the use of such information. This document is not intended for use as a survey product. King County shall not be liable for any general, special, indirect, incidental, or consequential damages including, but not limited to, lost revenues or lost profits resulting from the use or misuse of the information contained on this map. Any sale of this map or information on this map is prohibited except by written permission of King County.

Washington State Vicinity Map

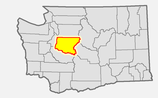

King County Index Map

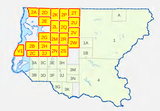

For current information concerning any information contained within this map, please contact:
(206) 477-3631 or (206) 477-3638

Date: January 2015
File: \\dot\roads\SBOS2\GIS\Projects\RoadLogAtlas\MOBI_2014\MXD\2014_2.mxd

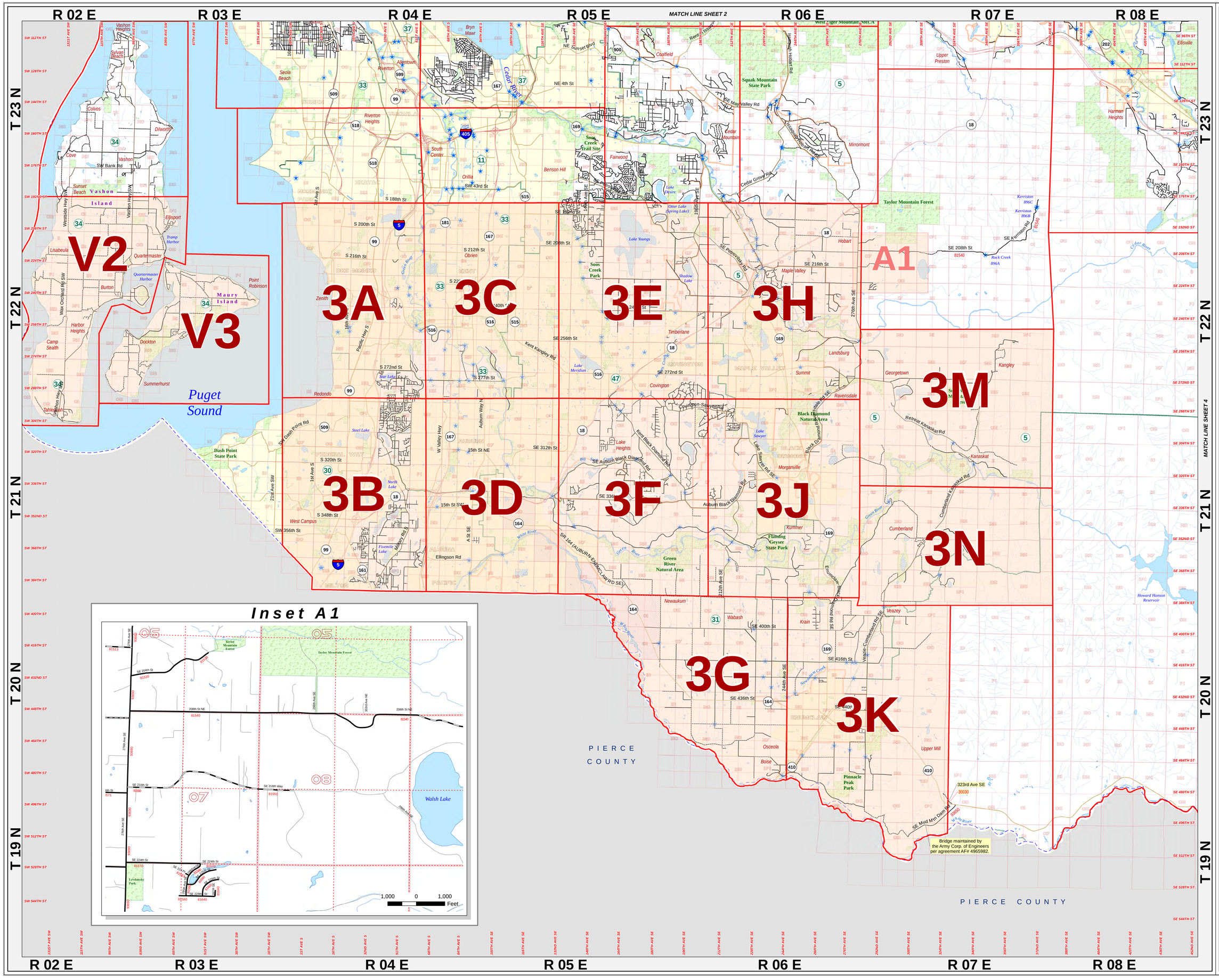

King County

Department of Transportation
Road Services Division

Road Index Map
2014

King County Maintained Road
- Gravel or Stone
- Chip Seal
- Asphalt
- Concrete
- Brick
- Hot Mix Asphalt
- Bonded Road

67890 Roadlog (Route) Number
- Roadlog (Route) Update
- Roadlog (Route) Half Street
- Other Road
- Railroad
- King County Boundary
- WSDOT Urban Rural Line
- Bridge
- Legislative District
- Legislative District Number
- Section Line
- Section Number
- Incorporated Area
- New Annexation
- Park

N W E S

1 0 1 Miles

North American Datum (NAD83/91)
State Plane Coordinate System
Washington North Zone (FIPS 4601)
United States Survey Feet

The information included on this map has been compiled by King County staff from a variety of sources and is subject to change without notice. King County makes no representations or warranties, express or implied, as to accuracy, completeness, timeliness, or rights to the use of such information. This document is not intended for use as a survey product. King County shall not be liable for any general, special, indirect, incidental, or consequential damages including, but not limited to, lost revenues or lost profits resulting from the use or misuse of the information contained on this map. Any sale of this map or information on this map is prohibited except by written permission of King County.

Washington State Vicinity Map

King County Index Map

For current information concerning any information contained within this map, please contact:
(206) 477-3631 or (206) 477-3638

Date: January 2015
File: \\dot\roads\SBOS2\GIS\Projects\RoadLogAtlas\MOBI_2014\MXD\2014_3.mxd

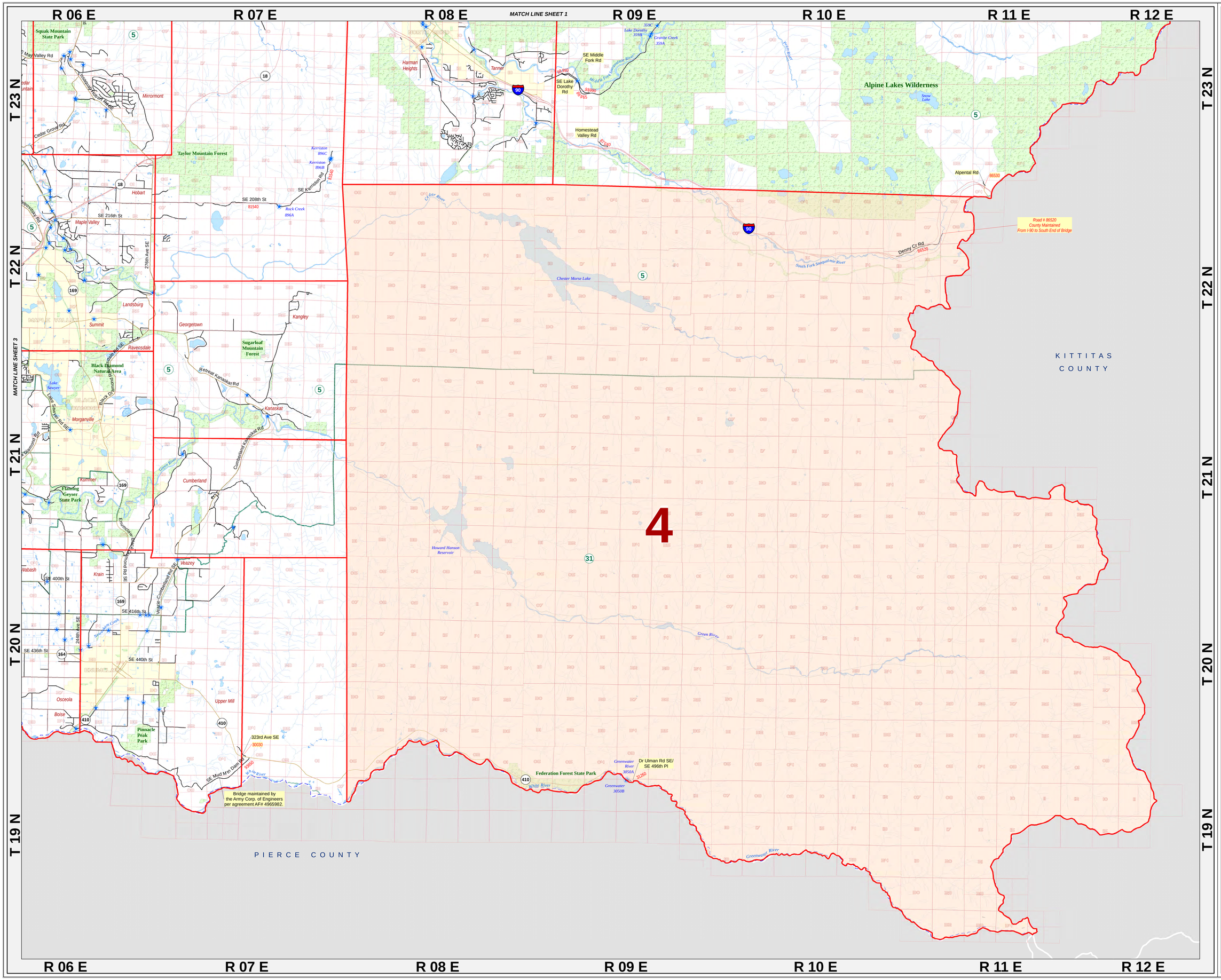

King County

Department of Transportation
Road Services Division

Road Index Map
2014

King County Maintained Road
- Gravel or Stone
- Chip Seal
- Asphalt
- Concrete
- Brick
- Hot Mix Asphalt
- Bonded Road

67890 Roadlog (Route) Number
- Roadlog (Route) Update
- Roadlog (Route) Half Street
- Other Road
- Railroad
- King County Boundary
- WSDOT Urban Rural Line
- Bridge
- Legislative District
- Legislative District Number
- Section Line
- Section Number
- Incorporated Area
- New Annexation
- Park

N W E S

1 0 1 Miles

North American Datum (NAD83/91)
State Plane Coordinate System
Washington North Zone (FIPS 4601)
United States Survey Feet

The information included on this map has been compiled by King County staff from a variety of sources and is subject to change without notice. King County makes no representations or warranties, express or implied, as to accuracy, completeness, timeliness, or rights to the use of such information. This document is not intended for use as a survey product. King County shall not be liable for any general, special, indirect, incidental, or consequential damages including, but not limited to, lost revenues or lost profits resulting from the use or misuse of the information contained on this map. Any sale of this map or information on this map is prohibited except by written permission of King County.

Washington State Vicinity Map

King County Index Map

For current information concerning any information contained within this map, please contact:
(206) 477-3631 or (206) 477-3638

Date: January 2015
File: \\dot\roads\SBOS2\GIS\Projects\RoadLogAtlas\MOBI_2014\MXD\2014_4.mxd

4

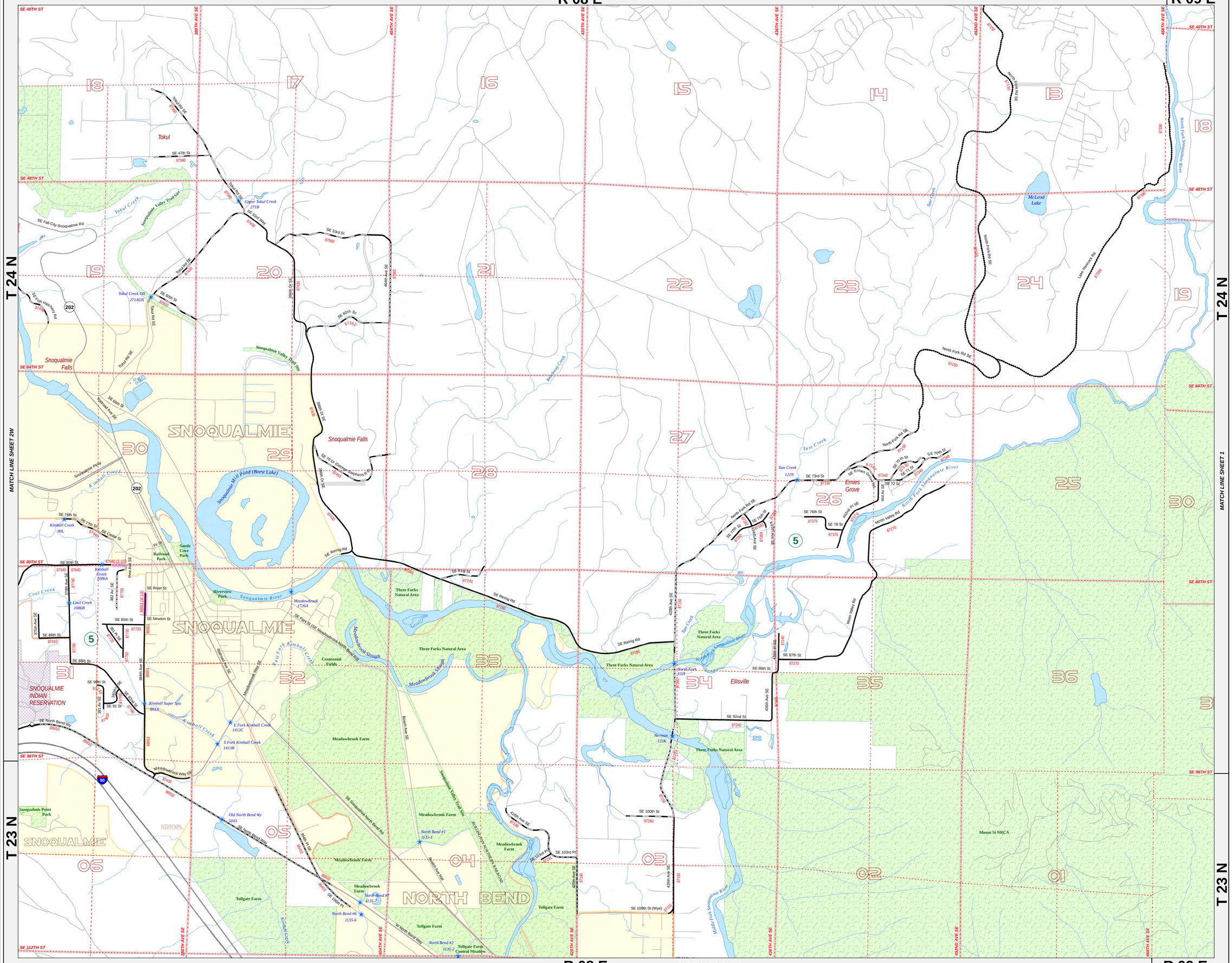

King County

Department of Transportation
Road Services Division

Road Index Map
2014

King County Maintained Road
- Gravel or Stone
- Chip Seal
- Asphalt
- Concrete
- Brick
- Hot Mix Asphalt
- Bonded Road

67890 Roadlog (Route) Number
- Roadlog (Route) Update
- Roadlog (Route) Half Street
- Other Road
- Railroad
- King County Boundary
- WSDOT Urban Rural Line
- Bridge
- Legislative District
- Legislative District Number
- Section Line
- 36 Section Number
- Incorporated Area
- New Annexation
- Park

N W E S

1,000 0 1,000 Feet

North American Datum (NAD83/91)
State Plane Coordinate System
Washington North Zone (FIPS 4601)
United States Survey Feet

The information included on this map has been compiled by King County staff from a variety of sources and is subject to change without notice. King County makes no representations or warranties, express or implied, as to accuracy, completeness, timeliness, or rights to the use of such information. This document is not intended for use as a survey product. King County shall not be liable for any general, special, indirect, incidental, or consequential damages including, but not limited to, lost revenues or lost profits resulting from the use or misuse of the information contained on this map. Any sale of this map or information on this map is prohibited except by written permission of King County.

Washington State Vicinity Map

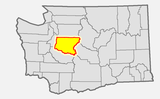

King County Index Map

For current information concerning any information contained within this map, please contact:
(206) 477-3631 or (206) 477-3638

Date: January 2015
File: \\dotroads\SBOS2\GIS\Projects\RoadLogAtlas\MOBI_2014\MXD\2014_1a.mxd

1A

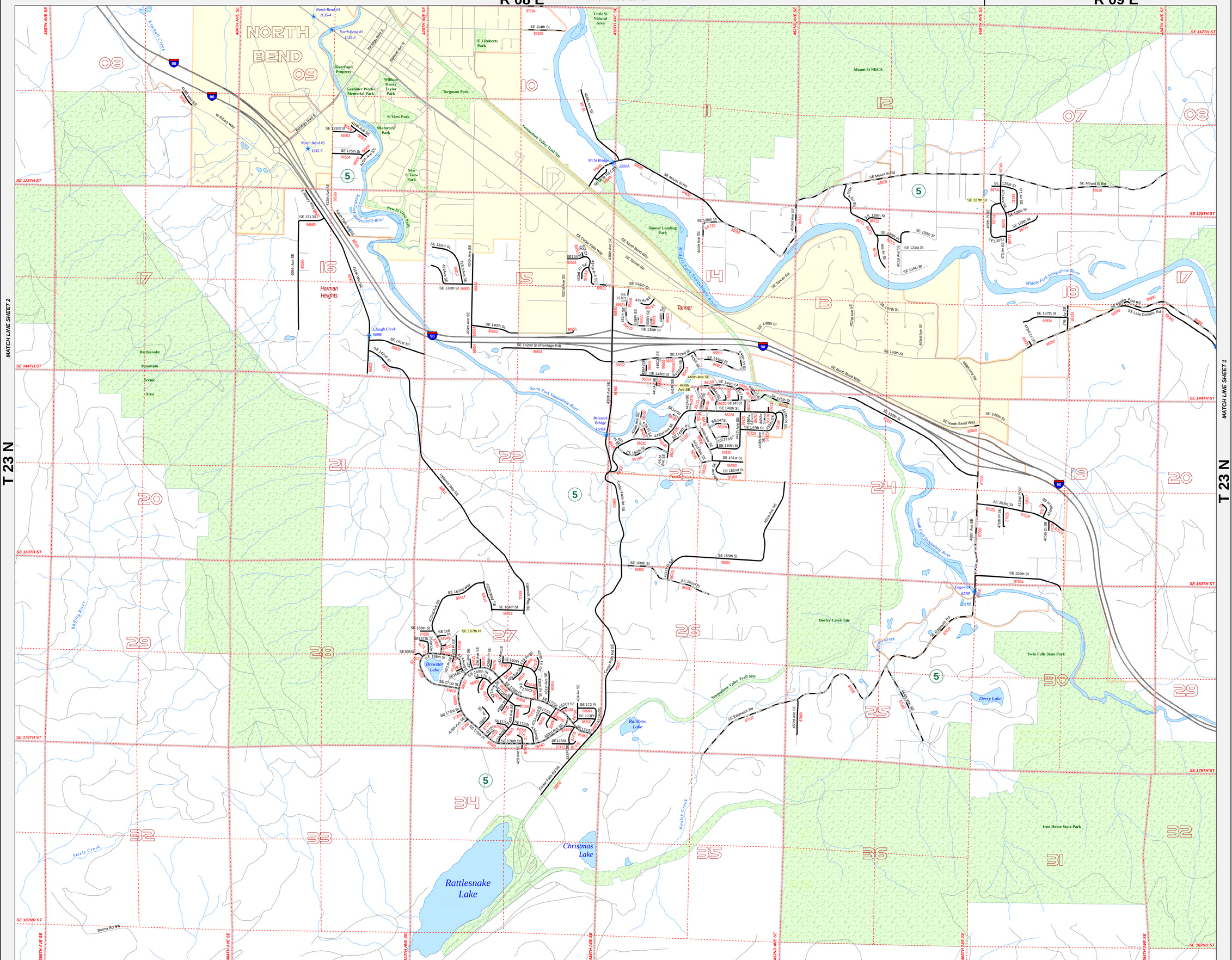

King County

Department of Transportation
Road Services Division

Road Index Map
2014

King County Maintained Road
- Gravel or Stone
- Chip Seal
- Asphalt
- Concrete
- Brick
- Hot Mix Asphalt
- Bonded Road

67890 Roadlog (Route) Number
Roadlog (Route) Update
Roadlog (Route) Half Street
Other Road
Railroad
King County Boundary
WSDOT Urban Rural Line
Bridge
Legislative District
5 Legislative District Number
Section Line
36 Section Number
Incorporated Area
New Annexation
Park

N W E S

1,000 0 1,000 Feet

North American Datum (NAD83/91)
State Plane Coordinate System
Washington North Zone (FIPS 4601)
United States Survey Feet

The information included on this map has been compiled by King County staff from a variety of sources and is subject to change without notice. King County makes no representations or warranties, express or implied, as to accuracy, completeness, timeliness, or rights to the use of such information. This document is not intended for use as a survey product. King County shall not be liable for any general, special, indirect, incidental, or consequential damages including, but not limited to, lost revenues or lost profits resulting from the use or misuse of the information contained on this map. Any sale of this map or information on this map is prohibited except by written permission of King County.

Washington State Vicinity Map

King County Index Map

For current information concerning any information contained within this map, please contact:
(206) 477-3631 or (206) 477-3638

Date: January 2015
File: \\dotroads\SBOS2\GIS\Projects\RoadLogAtlas\MOBI_2014\MXD\2014_1b.mxd

1B

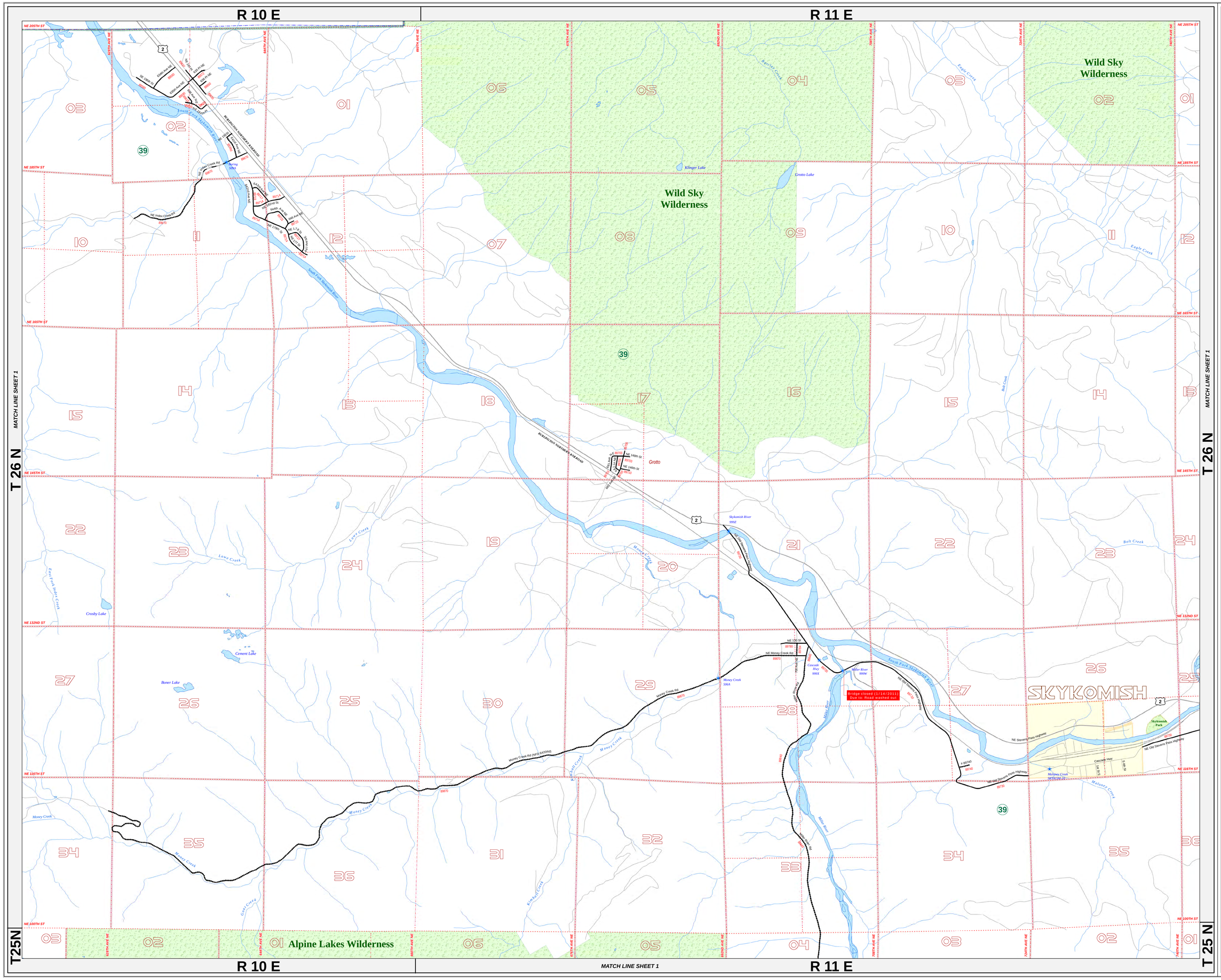

King County

Department of Transportation
Road Services Division

Road Index Map
2014

King County Maintained Road
- Gravel or Stone
- Chip Seal
- Asphalt
- Concrete
- Brick
- Hot Mix Asphalt
- Bonded Road

67890 Roadlog (Route) Number
- Roadlog (Route) Update
- Roadlog (Route) Half Street
- Other Road
- Railroad
- King County Boundary
- WSDOT Urban Rural Line
- Bridge
- Legislative District
- Legislative District Number
- Section Line
- 36 Section Number
- Incorporated Area
- New Annexation
- Park

N W E S

1,000 0 1,000 Feet

North American Datum (NAD83/91)
State Plane Coordinate System
Washington North Zone (FIPS 4601)
United States Survey Feet

The information included on this map has been compiled by King County staff from a variety of sources and is subject to change without notice. King County makes no representations or warranties, express or implied, as to accuracy, completeness, timeliness, or rights to the use of such information. This document is not intended for use as a survey product. King County shall not be liable for any general, special, indirect, incidental, or consequential damages including, but not limited to, lost revenues or lost profits resulting from the use or misuse of the information contained on this map. Any sale of this map or information on this map is prohibited except by written permission of King County.

Washington State Vicinity Map

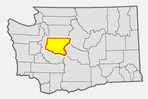

King County Index Map

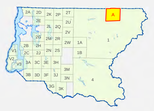

For current information concerning any information contained within this map, please contact:
(206) 477-3631 or (206) 477-3638

Date: January 2015
File: \\dofileadsISBOS2\GIS\Projects\Road\LogAtlas\MOBI_2014\MXD\2014_a.mxd

A

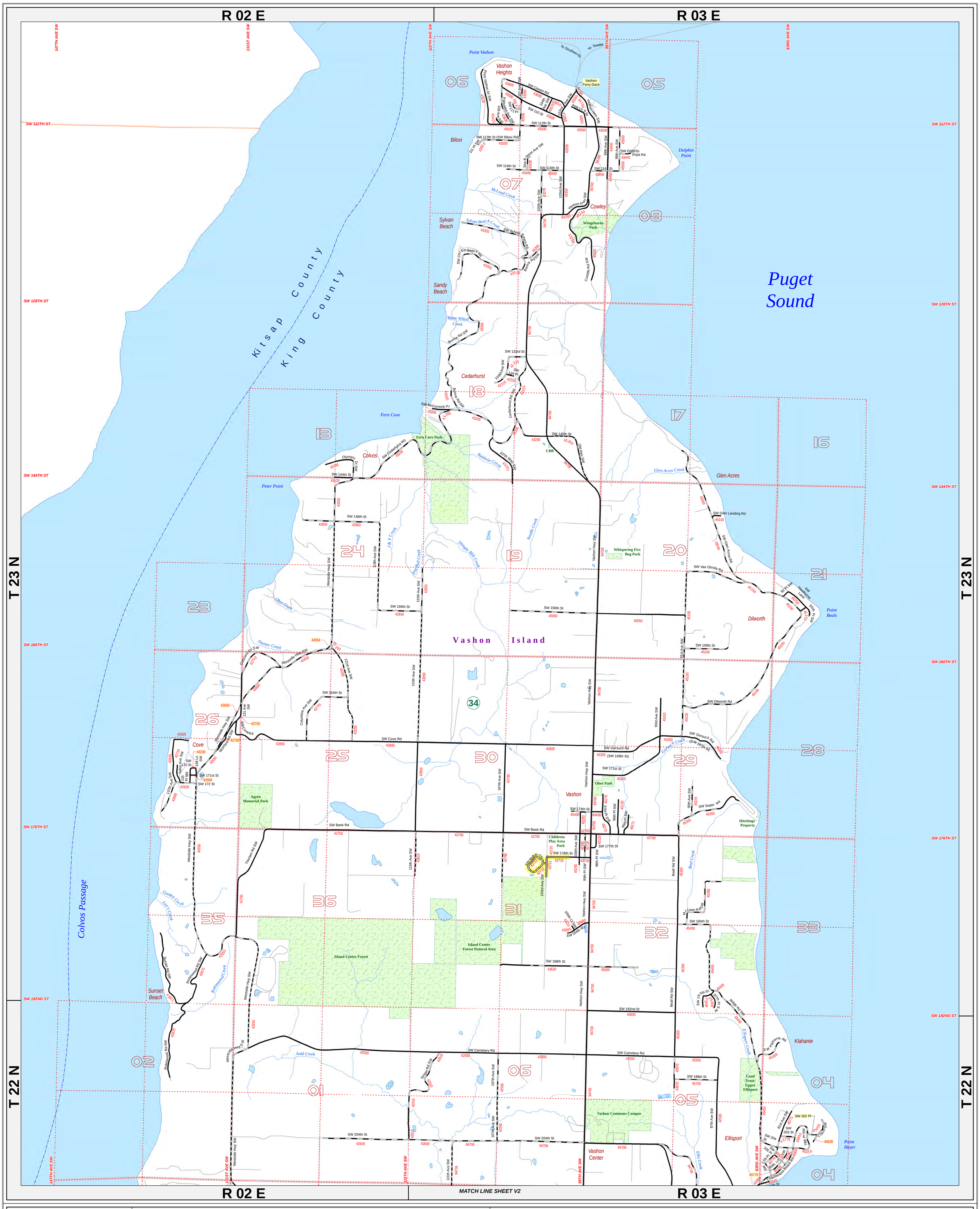

King County

Department of Transportation
Road Services Division

Road Index Map
2014

V1

King County Maintained Road
- Gravel or Stone
- Chip Seal
- Asphalt
- Concrete
- Brick
- Hot Mix Asphalt
- Bonded Road

67890 Roadlog (Route) Number
- Roadlog (Route) Update
- Roadlog (Route) Half Street
- Other Road
- Railroad
- King County Boundary
- WSDOT Urban Rural Line
- Bridge

- Legislative District
- 5 Legislative District Number
- Section Line
- 36 Section Number
- Incorporated Area
- New Annexation
- Park

N W E S

1000 0 1000 Feet

North American Datum (NAD 83/91)
State Plane Coordinate System
Washington North Zone (FIPS 4601)
United States Survey Feet

The information included on this map has been compiled by King County staff from a variety of sources and is subject to change without notice. King County makes no representations or warranties, express or implied, as to accuracy, completeness, timeliness, or rights to the use of such information. This document is not intended for use as a survey product. King County shall not be liable for any general, special, indirect, incidental, or consequential damages including, but not limited to, lost revenues or lost profits resulting from the use or misuse of the information contained on this map. Any sale of this map or information on this map is prohibited except by written permission of King County.

Washington State Vicinity Map

King County Index Map

For current information concerning any information contained within this map, please contact:
(206) 477-3631 or (206) 477-3638

Date: January 2015
File: \\dot\roads\SBOS2\GIS\Projects\RoadLogAtlas\MOBI_2014\MXD\2014_v1.mxd

V1

King County

Department of Transportation
Road Services Division

Road Index Map
2014

V2

King County Maintained Road
- Gravel or Stone
- Chip Seal
- Asphalt
- Concrete
- Brick
- Hot Mix Asphalt
- Bonded Road

67890 Roadlog (Route) Number
- Roadlog (Route) Update
- Roadlog (Route) Half Street
- Other Road
- Railroad
- King County Boundary
- WSDOT Urban Rural Line
- Bridge

- Legislative District
- 5 Legislative District Number
- Section Line
- 36 Section Number
- Incorporated Area
- New Annexation
- Park

N

1000 0 1000 Feet

North American Datum (NAD 83/91)
State Plane Coordinate System
Washington North Zone (FIPS 4601)
United States Survey Feet

The information included on this map has been compiled by King County staff from a variety of sources and is subject to change without notice. King County makes no representations or warranties, express or implied, as to accuracy, completeness, timeliness, or rights to the use of such information. This document is not intended for use as a survey product. King County shall not be liable for any general, special, indirect, incidental, or consequential damages including, but not limited to, lost revenues or lost profits resulting from the use or misuse of the information contained on this map. Any sale of this map or information on this map is prohibited except by written permission of King County.

Washington State Vicinity Map

King County Index Map

For current information concerning any informaıon contained within this map, please contact:
(206) 477-3631 or (206) 477-3638

Date: January 2015
File: \\dot\roads\SBOS2\GIS\Projects\RoadLogAtlas\MOBI_2014\MXD\2014_v2.mxd

V2

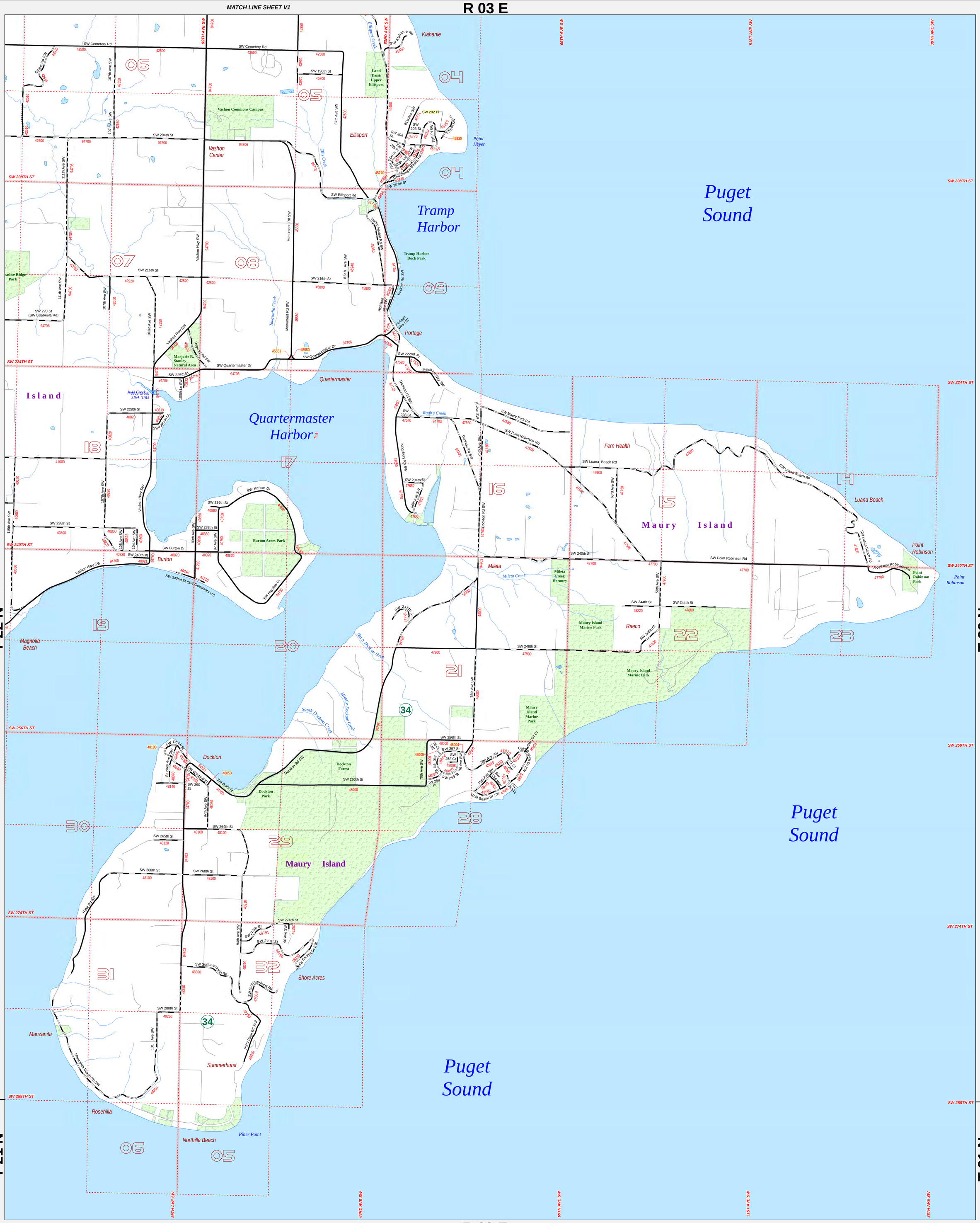

King County

Department of Transportation
Road Services Division

Road Index Map
2014

V3

King County Maintained Road
- Gravel or Stone
- Chip Seal
- Asphalt
- Concrete
- Brick
- Hot Mix Asphalt
- Bonded Road

67890 Roadlog (Route) Number
- Roadlog (Route) Update
- Roadlog (Route) Half Street
- Other Road
- Railroad
- King County Boundary
- WSDOT Urban Rural Line
- Bridge

- Legislative District
- 5 Legislative District Number
- Section Line
- 36 Section Number
- Incorporated Area
- New Annexation
- Park

N

1000 0 1000 Feet

North American Datum (NAD 83/91)
State Plane Coordinate System
Washington North Zone (FIPS 4601)
United States Survey Feet

The information included on this map has been compiled by King County staff from a variety of sources and is subject to change without notice. King County makes no representations or warranties, express or implied, as to accuracy, completeness, timeliness, or rights to the use of such information. This document is not intended for use as a survey product. King County shall not be liable for any general, special, indirect, incidental, or consequential damages including, but not limited to, lost revenues or lost profits resulting from the use or misuse of the information contained on this map. Any sale of this map or information on this map is prohibited except by written permission of King County.

Washington State Vicinity Map

King County Index Map

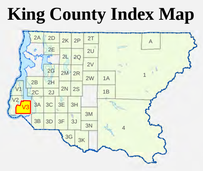

For current information concerning any information contained within this map, please contact:
(206) 477-3631 or (206) 477-3638

Date: January 2015
File: \\kodiak\gis\Projects\RoadLogAtlas\MOBI_2014\MXD\2014_v3.mxd

V3

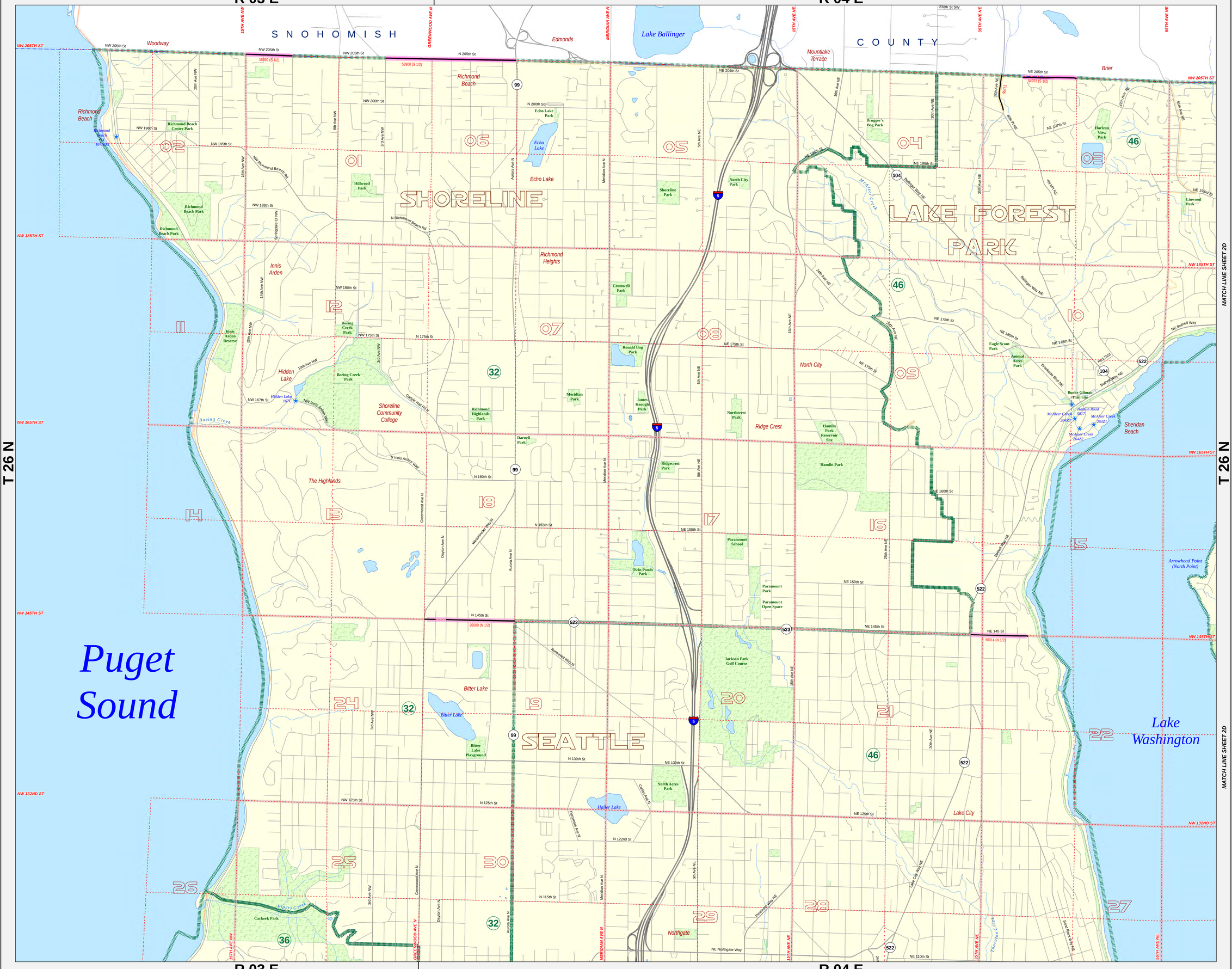

King County

Department of Transportation
Road Services Division

Road Index Map
2014

King County Maintained Road

- Gravel or Stone
- Chip Seal
- Asphalt
- Concrete
- Brick
- Hot Mix Asphalt
- Bonded Road
- 67890 Roadlog (Route) Number
- Roadlog (Route) Update
- Roadlog (Route) Half Street
- Other Road
- Railroad
- King County Boundary
- WSDOT Urban Rural Line
- Bridge
- Legislative District
- Legislative District Number
- Section Line
- Section Number
- Incorporated Area
- New Annexation
- Park

N W E S

1,000 0 1,000 Feet

North American Datum (NAD83/91)
State Plane Coordinate System
Washington North Zone (FIPS 4601)
United States Survey Feet

The information included on this map has been compiled by King County staff from a variety of sources and is subject to change without notice. King County makes no representations or warranties, express or implied, as to accuracy, completeness, timeliness, or rights to the use of such information. This document is not intended for use as a survey product. King County shall not be liable for any general, special, indirect, incidental, or consequential damages including, but not limited to, lost revenues or lost profits resulting from the use or misuse of the information contained on this map. Any sale of this map or information on this map is prohibited except by written permission of King County.

Washington State Vicinity Map

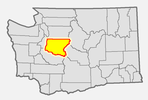

King County Index Map

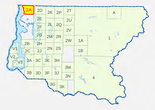

For current information concerning any information contained within this map, please contact:
(206) 477-3631 or (206) 477-3638

Date: January 2015
File: \\dofroads\SBOS2\GIS\Projects\RoadLog\Atlas\MOBI_2014\MXD\2014_2a.mxd

2A

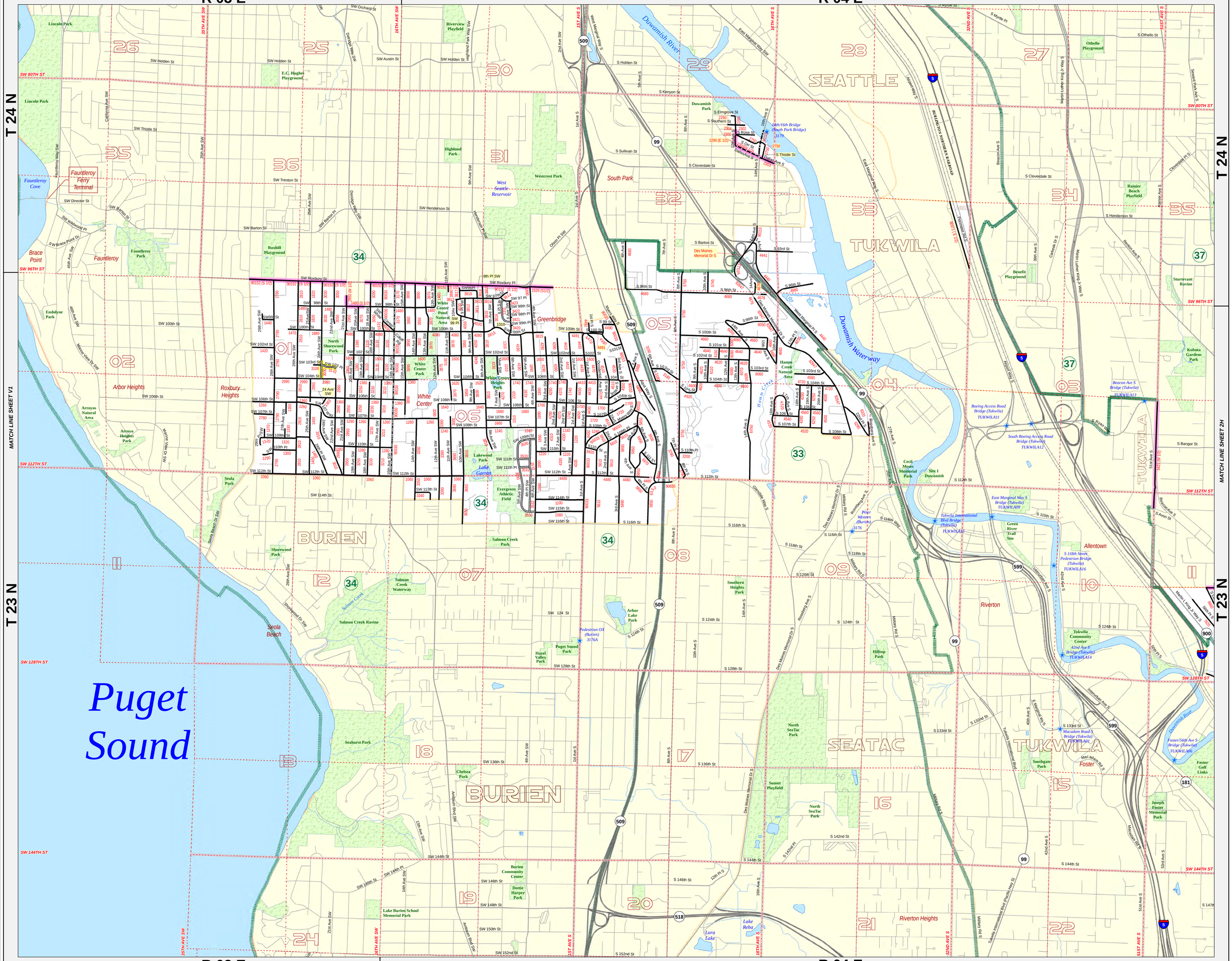

King County

Department of Transportation
Road Services Division

Road Index Map
2014

King County Maintained Road

- Gravel or Stone
- Chip Seal
- Asphalt
- Concrete
- Brick
- Hot Mix Asphalt
- Bonded Road

67890 Roadlog (Route) Number

Roadlog (Route) Update

Roadlog (Route) Half Street

Other Road

Railroad

King County Boundary

WSDOT Urban Rural Line

Bridge

Legislative District

5 Legislative District Number

Section Line

36 Section Number

Incorporated Area

New Annexation

Park

N W E S

1,000 0 1,000 Feet

North American Datum (NAD83/91)
State Plane Coordinate System
Washington North Zone (FIPS 4601)
United States Survey Feet

The information included on this map has been compiled by King County staff from a variety of sources and is subject to change without notice. King County makes no representations or warranties, express or implied, as to accuracy, completeness, timeliness, or rights to the use of such information. This document is not intended for use as a survey product. King County shall not be liable for any general, special, indirect, incidental, or consequential damages including, but not limited to, lost revenues or lost profits resulting from the use or misuse of the information contained on this map. Any sale of this map or information on this map is prohibited except by written permission of King County.

Washington State Vicinity Map

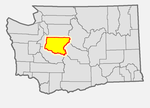

King County Index Map

For current information concerning any information contained within this map, please contact:
(206) 477-3631 or (206) 477-3638

Date: January 2015
File: \\dor\roads\SBOS2\GIS\Projects\RoadLogAtlas\MOBI_2014\MXD\2014_2b.mxd

2B

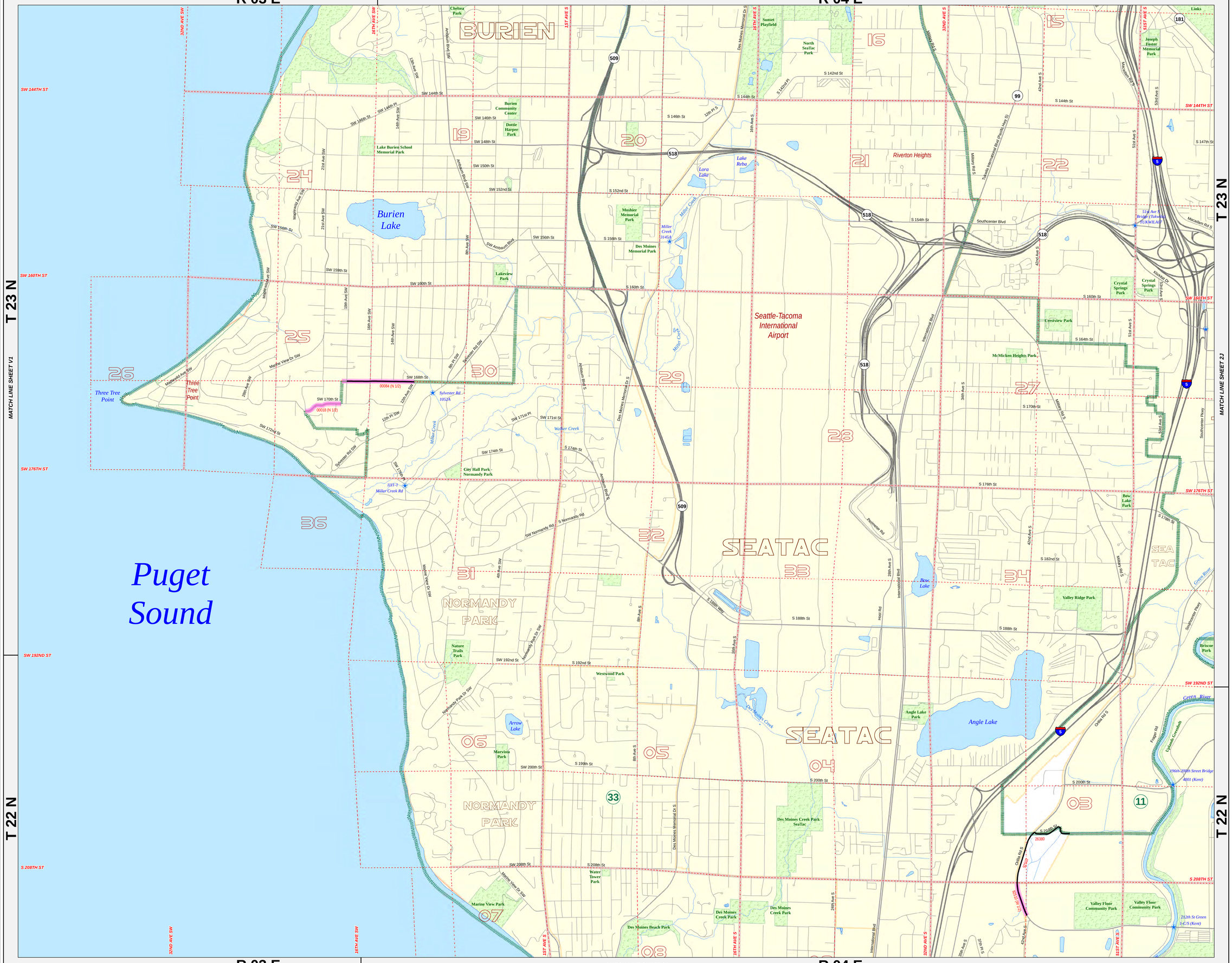

King County

Department of Transportation
Road Services Division

Road Index Map
2014

King County Maintained Road

- Gravel or Stone
- Chip Seal
- Asphalt
- Concrete
- Brick
- Hot Mix Asphalt
- Bonded Road

67890 Roadlog (Route) Number

- Roadlog (Route) Update
- Roadlog (Route) Half Street
- Other Road
- Railroad
- King County Boundary
- WSDOT Urban Rural Line
- Bridge
- Legislative District
- Legislative District Number
- Section Line
- 36 Section Number
- Incorporated Area
- New Annexation
- Park

N W E S

1,000 0 1,000 Feet

North American Datum (NAD83/91)
State Plane Coordinate System
Washington North Zone (FIPS 4601)
United States Survey Feet

The information included on this map has been compiled by King County staff from a variety of sources and is subject to change without notice. King County makes no representations or warranties, express or implied, as to accuracy, completeness, timeliness, or rights to the use of such information. This document is not intended for use as a survey product. King County shall not be liable for any general, special, indirect, incidental, or consequential damages including, but not limited to, lost revenues or lost profits resulting from the use or misuse of the information contained on this map. Any sale of this map or information on this map is prohibited except by written permission of King County.

Washington State Vicinity Map

King County Index Map

For current information concerning any information contained within this map, please contact:
(206) 477-3631 or (206) 477-3638

Date: January 2015
File: \\dofroads\SBOS2\GIS\Projects\Road\LogAtlas\MOBI_2014\MXD\2014_2c.mxd

2C

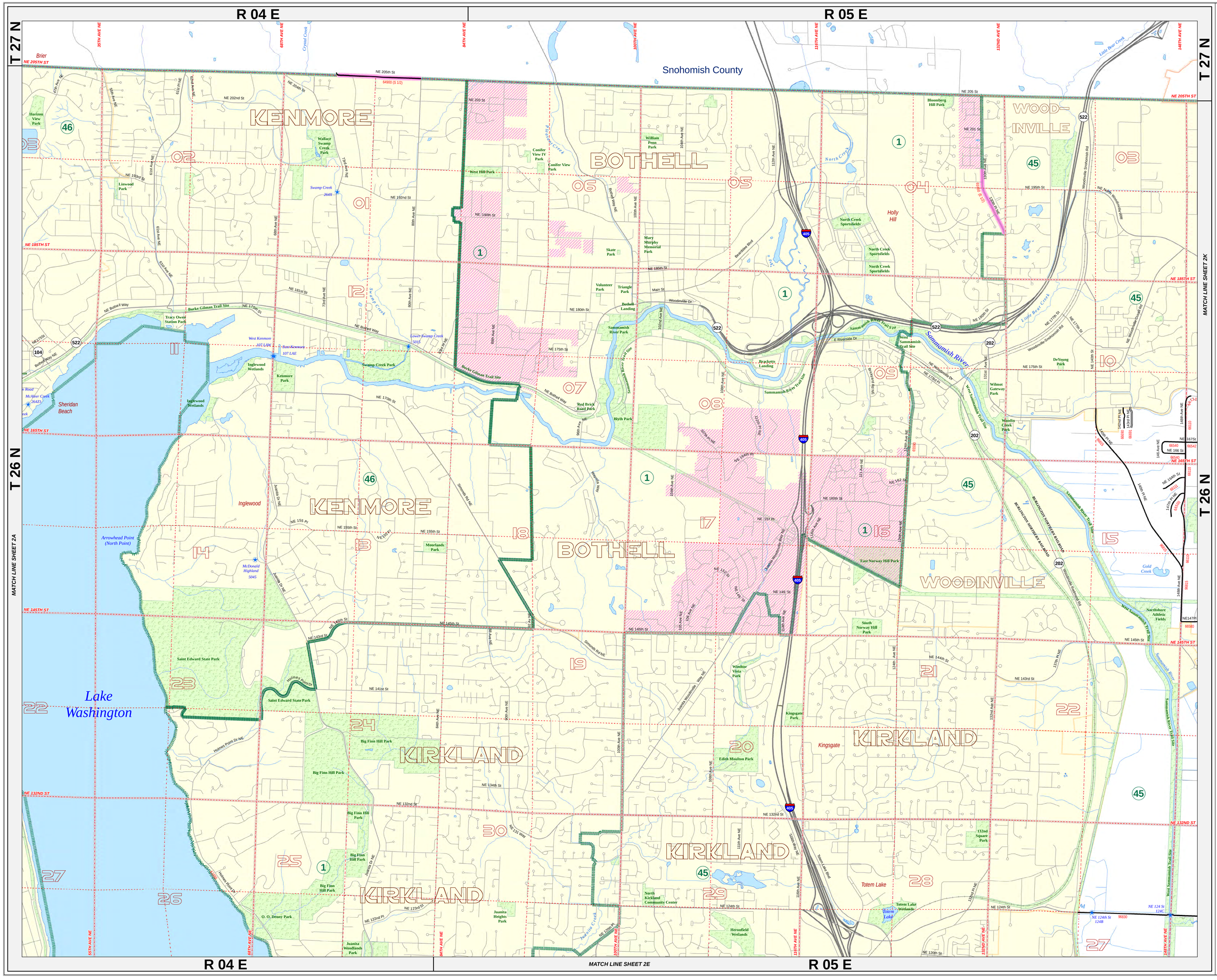

King County

Department of Transportation
Road Services Division

Road Index Map
2014

King County Maintained Road
- Gravel or Stone
- Chip Seal
- Asphalt
- Concrete
- Brick
- Hot Mix Asphalt
- Bonded Road

67890 Roadlog (Route) Number
- Roadlog (Route) Update
- Roadlog (Route) Half Street
- Other Road
- Railroad
- King County Boundary
- WSDOT Urban Rural Line
- Bridge
- Legislative District
- 5 Legislative District Number
- Section Line
- 36 Section Number
- Incorporated Area
- New Annexation
- Park

N W E S

1,000 0 1,000 Feet

North American Datum (NAD83/91)
State Plane Coordinate System
Washington North Zone (FIPS 4601)
United States Survey Feet

The information included on this map has been compiled by King County staff from a variety of sources and is subject to change without notice. King County makes no representations or warranties, express or implied, as to accuracy, completeness, timeliness, or rights to the use of such information. This document is not intended for use as a survey product. King County shall not be liable for any general, special, indirect, incidental, or consequential damages including, but not limited to, lost revenues or lost profits resulting from the use or misuse of the information contained on this map. Any sale of this map or information on this map is prohibited except by written permission of King County.

Washington State Vicinity Map

King County Index Map

For current information concerning any information contained within this map, please contact:
(206) 477-3631 or (206) 477-3638

Date: January 2015
File: \\dotroads\SBOS2\GIS\Projects\RoadLogAtlas\MOBI_2014\MXD\2014_2d.mxd

2D

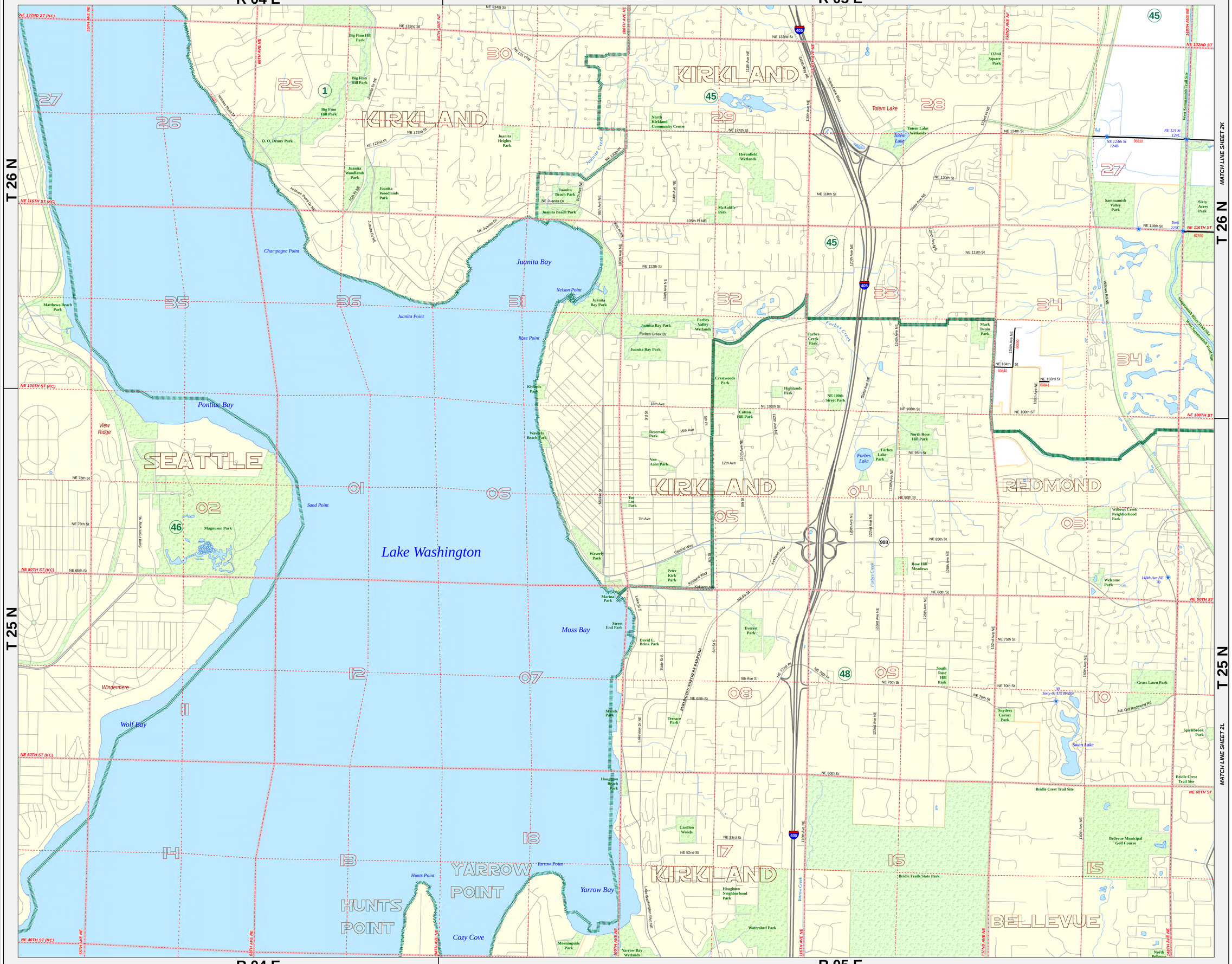

King County

Department of Transportation
Road Services Division

Road Index Map
2014

King County Maintained Road

- Gravel or Stone
- Chip Seal
- Asphalt
- Concrete
- Brick
- Hot Mix Asphalt
- Bonded Road

67890 Roadlog (Route) Number

Roadlog (Route) Update

Roadlog (Route) Half Street

Other Road

Railroad

King County Boundary

WSDOT Urban Rural Line

Bridge

Legislative District

5 Legislative District Number

Section Line

36 Section Number

Incorporated Area

New Annexation

Park

N
W E
S

1,000 0 1,000 Feet

North American Datum (NAD83/91)
State Plane Coordinate System
Washington North Zone (FIPS 4601)
United States Survey Feet

The information included on this map has been compiled by King County staff from a variety of sources and is subject to change without notice. King County makes no representations or warranties, express or implied, as to accuracy, completeness, timeliness, or rights to the use of such information. This document is not intended for use as a survey product. King County shall not be liable for any general, special, indirect, incidental, or consequential damages including, but not limited to, lost revenues or lost profits resulting from the use or misuse of the information contained on this map. Any sale of this map or information on this map is prohibited except by written permission of King County.

Washington State Vicinity Map

King County Index Map

For current information concerning any information contained within this map, please contact:
(206) 477-3631 or (206) 477-3638

Date: January 2015
File: \\dnrroads\SROS2\GIS\Projects\RoadLog\Atlas\MOBI_2014\MXD\2014_2e.mxd

2E

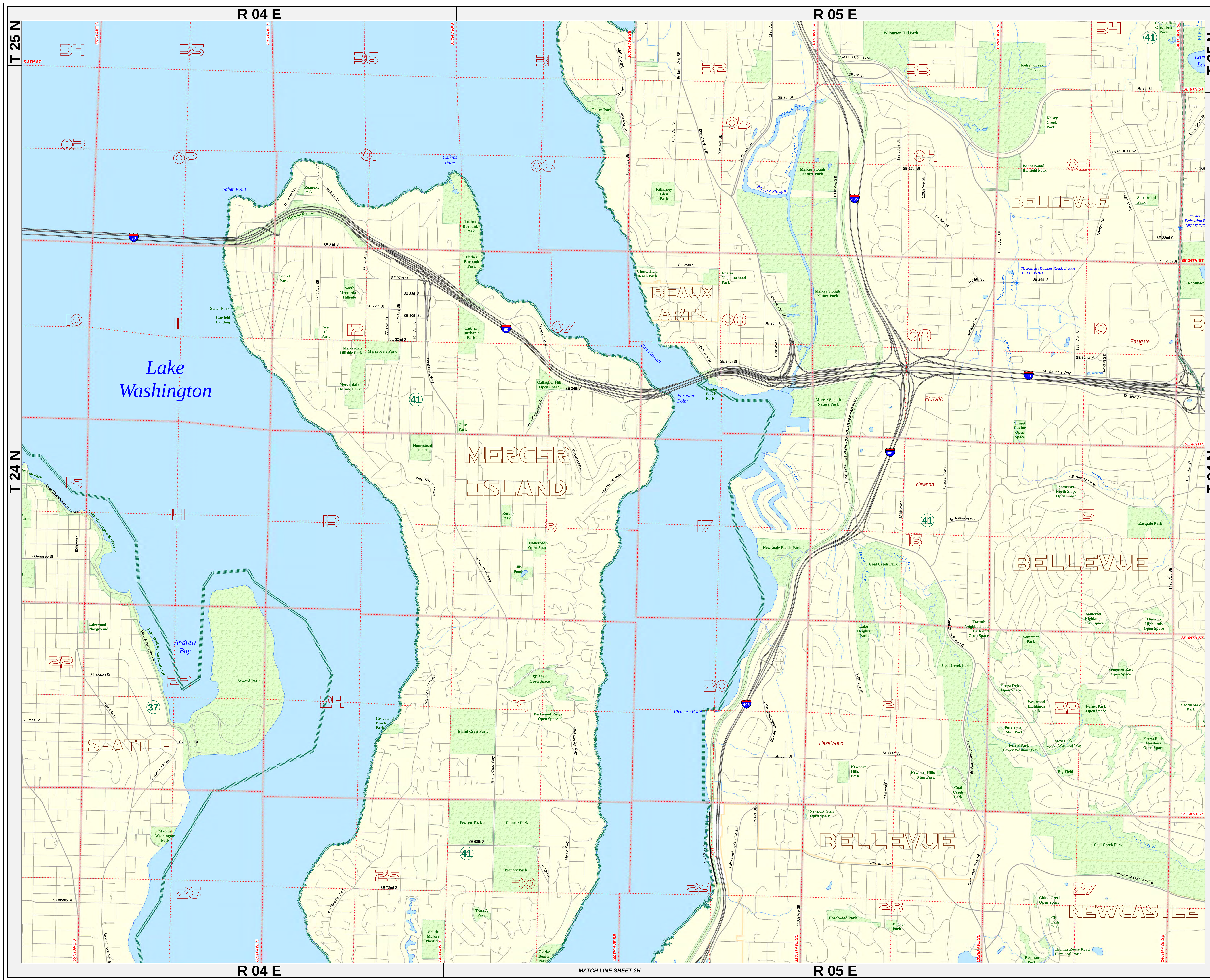

King County

Department of Transportation
Road Services Division

Road Index Map
2014

King County Maintained Road
- Gravel or Stone
- Chip Seal
- Asphalt
- Concrete
- Brick
- Hot Mix Asphalt
- Bonded Road

- 67890 Roadlog (Route) Number
- Roadlog (Route) Update
- Roadlog (Route) Half Street
- Other Road
- Railroad
- King County Boundary
- WSDOT Urban Rural Line
- Bridge
- Legislative District
- 5 Legislative District Number
- Section Line
- 36 Section Number
- Incorporated Area
- New Annexation
- Park

N
W E
S

1,000 0 1,000 Feet

North American Datum (NAD83/91)
State Plane Coordinate System
Washington North Zone (FIPS 4601)
United States Survey Feet

The information included on this map has been compiled by King County staff from a variety of sources and is subject to change without notice. King County makes no representations or warranties, express or implied, as to accuracy, completeness, timeliness, or rights to the use of such information. This document is not intended for use as a survey product. King County shall not be liable for any general, special, indirect, incidental, or consequential damages including, but not limited to, lost revenues or lost profits resulting from the use or misuse of the information contained on this map. Any sale of this map or information on this map is prohibited except by written permission of King County.

Washington State Vicinity Map

King County Index Map

For current information concerning any information contained within this map, please contact: (206) 477-3631 or (206) 477-3638

Date: January 2015
File: \\dot\roads\SBOS2\GIS\Projects\RoadLogAtlas\MOBI_2014\MXD\2014_2g.mxd

2G

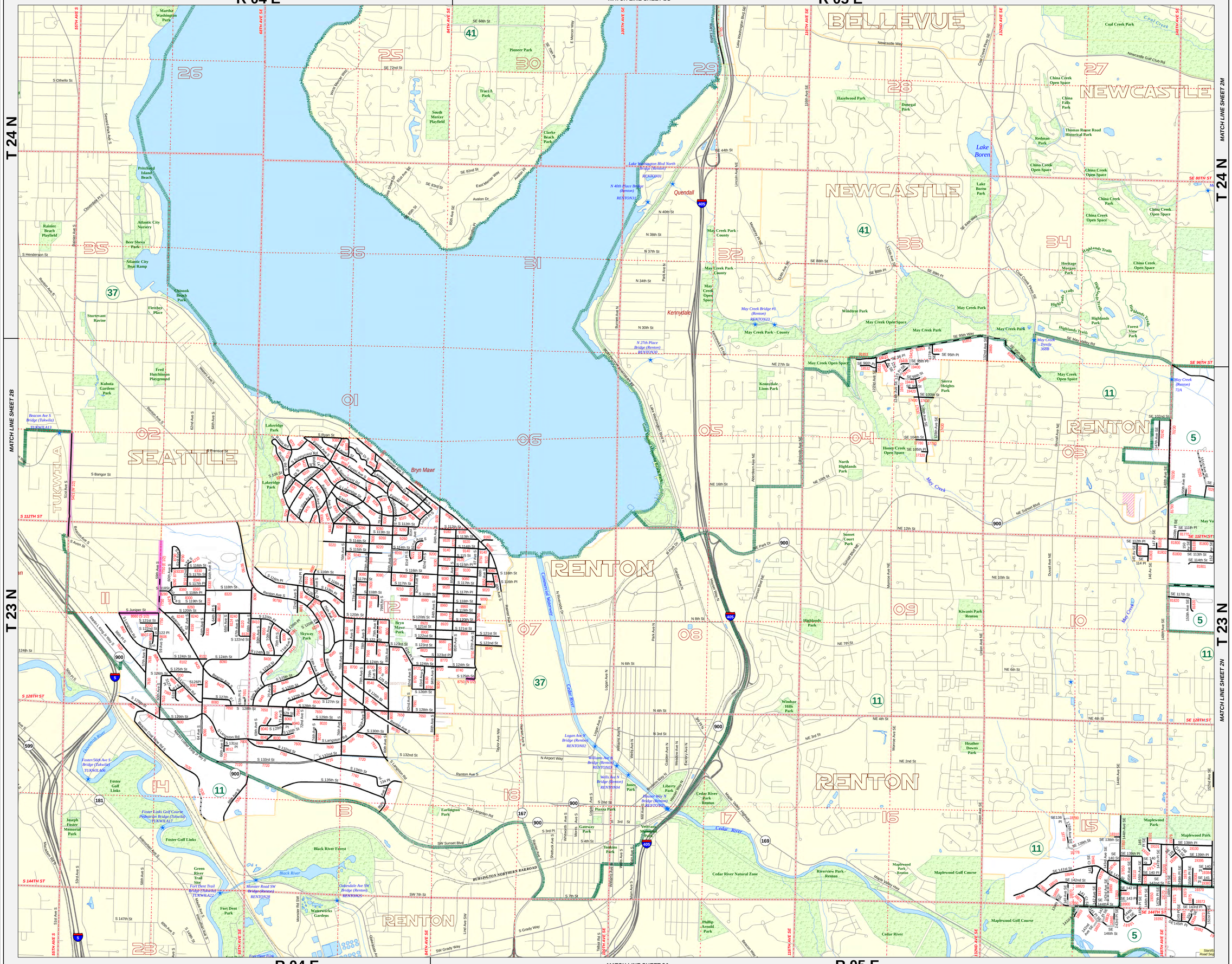

King County

Department of Transportation
Road Services Division

Road Index Map
2014

King County Maintained Road

- Gravel or Stone
- Chip Seal
- Asphalt
- Concrete
- Brick
- Hot Mix Asphalt
- Bonded Road

67890 Roadlog (Route) Number

- Roadlog (Route) Update
- Roadlog (Route) Half Street
- Other Road
- Railroad
- King County Boundary
- WSDOT Urban Rural Line
- Bridge
- Legislative District
- 5 Legislative District Number
- Section Line
- 36 Section Number
- Incorporated Area
- New Annexation
- Park

N W E S

1,000 0 1,000 Feet

North American Datum (NAD83/91)
State Plane Coordinate System
Washington North Zone (FIPS 4601)
United States Survey Feet

The information included on this map has been compiled by King County staff from a variety of sources and is subject to change without notice. King County makes no representations or warranties, express or implied, as to accuracy, completeness, timeliness, or rights to the use of such information. This document is not intended for use as a survey product. King County shall not be liable for any general, special, indirect, incidental, or consequential damages including, but not limited to, lost revenues or lost profits resulting from the use or misuse of the information contained on this map. Any sale of this map or information on this map is prohibited except by written permission of King County.

Washington State Vicinity Map

King County Index Map

For current information concerning any information contained within this map, please contact:
(206) 477-3631 or (206) 477-3638

Date: January 2015
File: \\dnrroads\SBOS2\GIS\Projects\RoadLogAtlas\MOBI_2014\MXD\2014_2h.mxd

2H

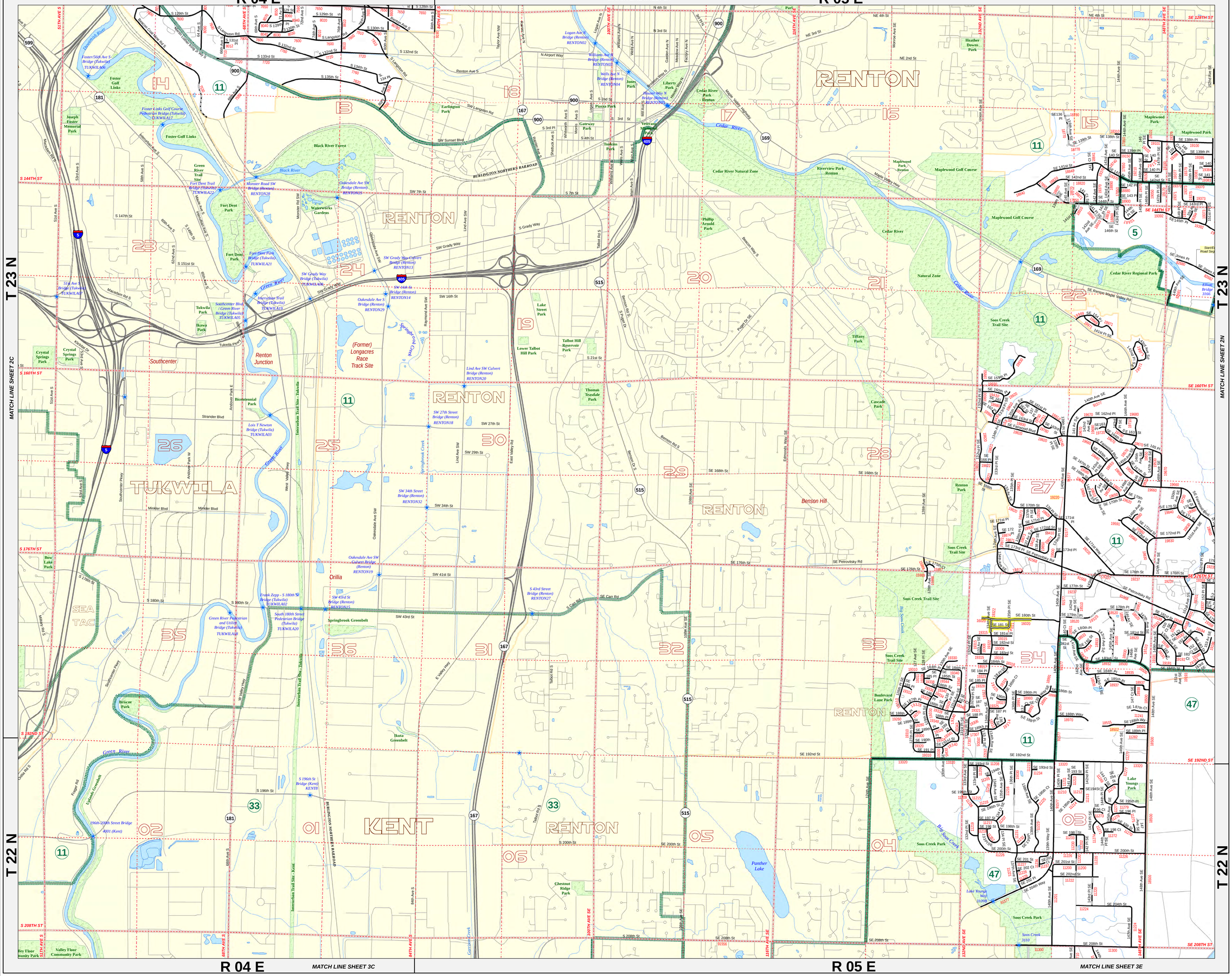

King County

Department of Transportation
Road Services Division

Road Index Map
2014

King County Maintained Road

- Gravel or Stone
- Chip Seal
- Asphalt
- Concrete
- Brick
- Hot Mix Asphalt
- Bonded Road

67890 Roadlog (Route) Number

- Roadlog (Route) Update
- Roadlog (Route) Half Street
- Other Road
- Railroad
- King County Boundary
- WSDOT Urban Rural Line
- Bridge
- Legislative District
- Legislative District Number
- Section Line
- 36 Section Number
- Incorporated Area
- New Annexation
- Park

N W E S

1,000 0 1,000 Feet

North American Datum (NAD83/91)
State Plane Coordinate System
Washington North Zone (FIPS 4601)
United States Survey Feet

The information included on this map has been compiled by King County staff from a variety of sources and is subject to change without notice. King County makes no representations or warranties, express or implied, as to accuracy, completeness, timeliness, or rights to the use of such information. This document is not intended for use as a survey product. King County shall not be liable for any general, special, indirect, incidental, or consequential damages including, but not limited to, lost revenues or lost profits resulting from the use or misuse of the information contained on this map. Any sale of this map or information on this map is prohibited except by written permission of King County.

Washington State Vicinity Map

King County Index Map

For current information concerning any information contained within this map, please contact:
(206) 477-3631 or (206) 477-3638

Date: January 2015
File: \\dnrroads\SBOS2\GIS\Projects\RoadLogAtlas\MOBI_2014\MXD\2014_2j.mxd

2J

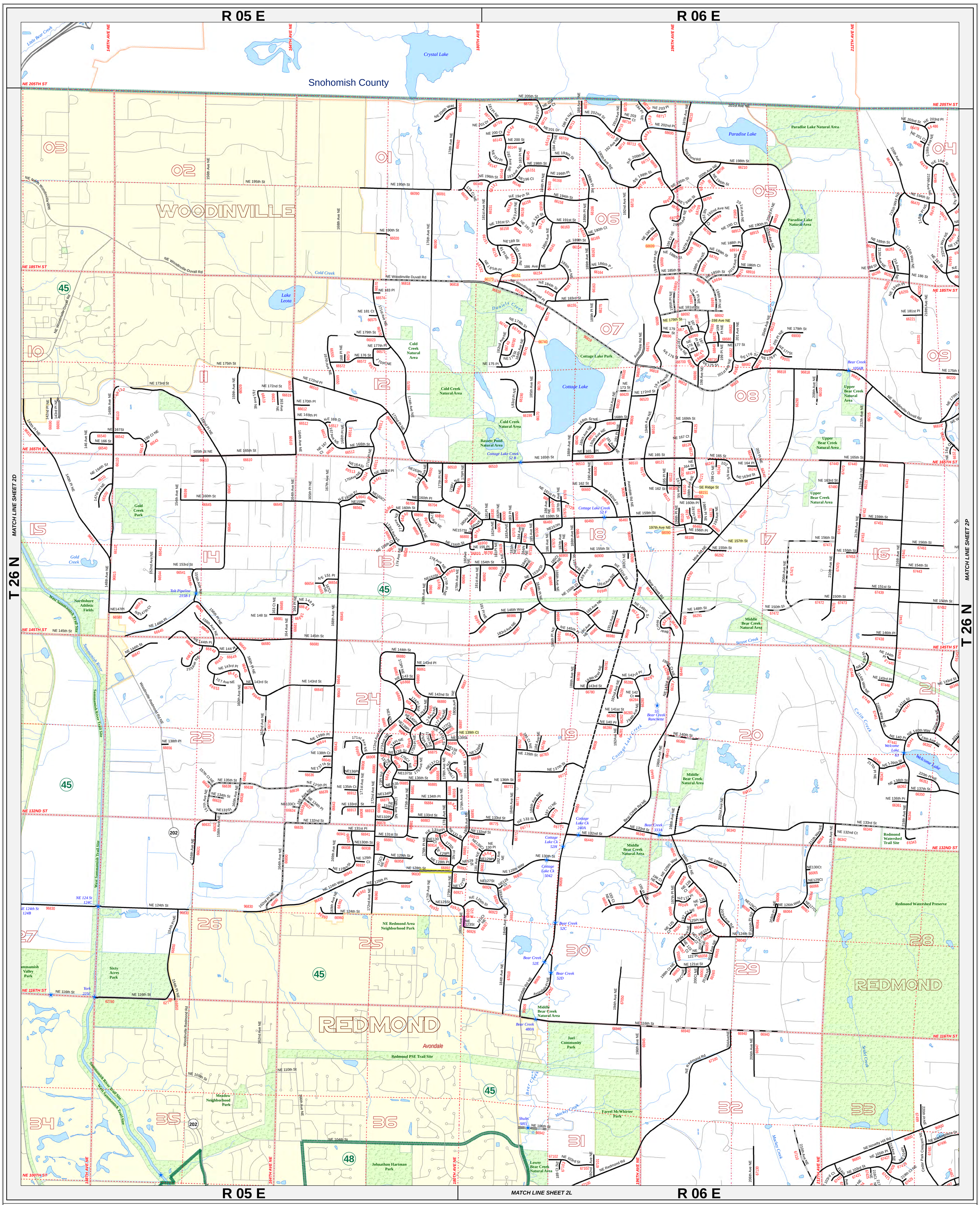

King County

Department of Transportation
Road Services Division

Road Index Map
2014

2K

King County Maintained Road
- Gravel or Stone
- Chip Seal
- Asphalt
- Concrete
- Brick
- Hot Mix Asphalt
- Bonded Road

67890 Roadlog (Route) Number
- Roadlog (Route) Update
- Roadlog (Route) Half Street
- Other Road
- Railroad
- King County Boundary
- WSDOT Urban Rural Line
- Bridge

- Legislative District
- 5 Legislative District Number
- Section Line
- 36 Section Number
- Incorporated Area
- New Annexation
- Park

N W E S

1000 0 1000 Feet

North American Datum (NAD 83/91)
State Plane Coordinate System
Washington North Zone (FIPS 4601)
United States Survey Feet

The information included on this map has been compiled by King County staff from a variety of sources and is subject to change without notice. King County makes no representations or warranties, express or implied, as to accuracy, completeness, timeliness, or rights to the use of such information. This document is not intended for use as a survey product. King County shall not be liable for any general, special, indirect, incidental, or consequential damages including, but not limited to, lost revenues or lost profits resulting from the use or misuse of the information contained on this map. Any sale of this map or information on this map is prohibited except by written permission of King County.

Washington State Vicinity Map

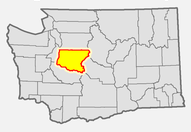

King County Index Map

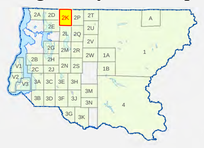

For current information concerning any information contained within this map, please contact:
(206) 477-3631 or (206) 477-3638

Date: January 2015
File: \\dot\roads\SBOS2\GIS\Projects\RoadLogAtlas\MOBI_2014\MXD\2014_2k.mxd

2K

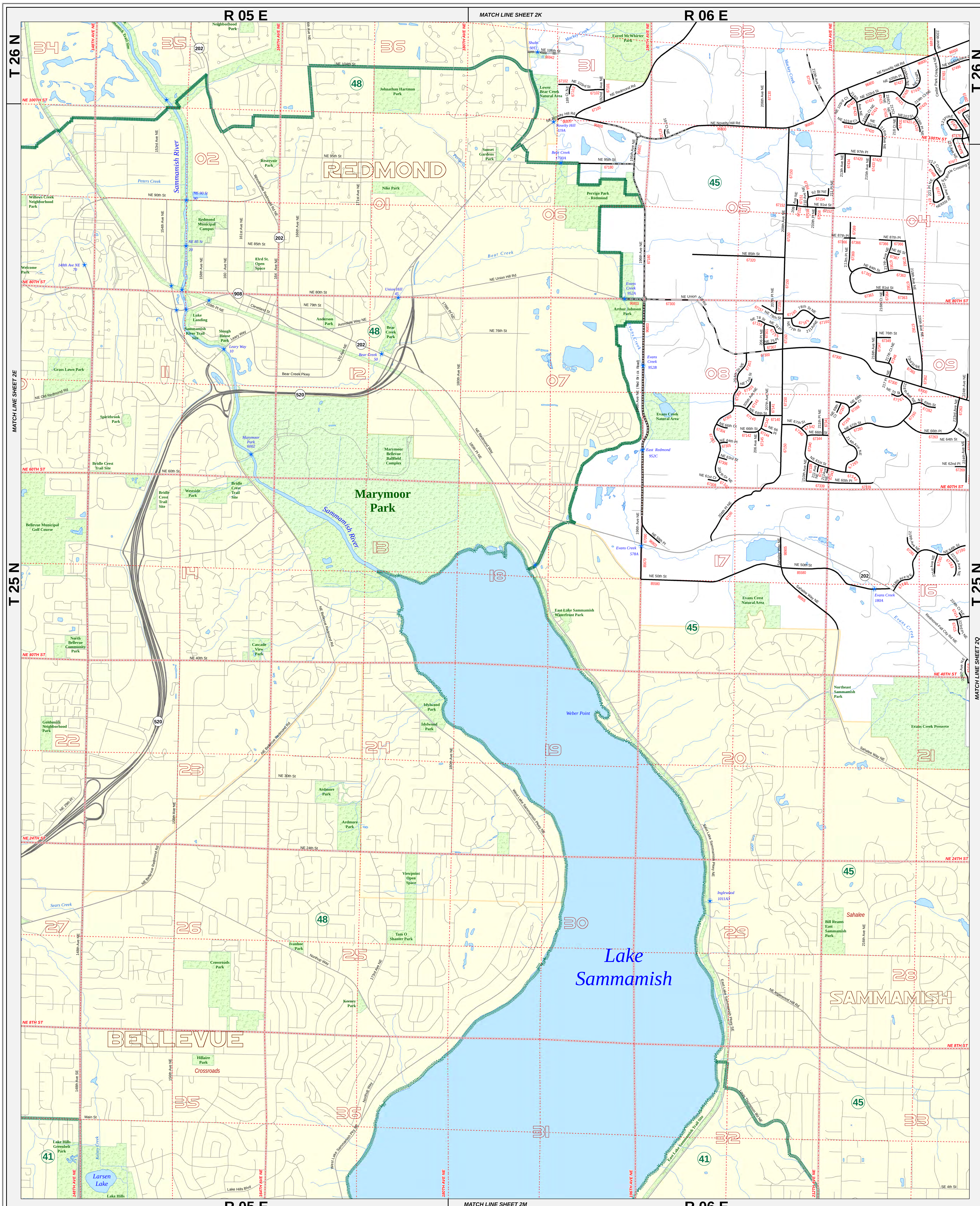

King County
Department of Transportation
Road Services Division

Road Index Map
2014

King County Maintained Road		
Gravel or Stone	67890 Roadlog (Route) Number	Legislative District
Chip Seal	Roadlog (Route) Update	5 Legislative District Number
Asphalt	Roadlog (Route) Half Street	Section Line
Concrete	Other Road	36 Section Number
Brick	Railroad	Incorporated Area
Hot Mix Asphalt	King County Boundary	New Annexation
Bonded Road	WSDOT Urban Rural Line	Park
	Bridge	

N W E S

1000 0 1000 Feet

North American Datum (NAD 83/91)
State Plane Coordinate System
Washington North Zone (FIPS 4601)
United States Survey Feet

The information included on this map has been compiled by King County staff from a variety of sources and is subject to change without notice. King County makes no representations or warranties, express or implied, as to accuracy, completeness, timeliness, or rights to the use of such information. This document is not intended for use as a survey product. King County shall not be liable for any general, special, indirect, incidental, or consequential damages including, but not limited to, lost revenues or lost profits resulting from the use or misuse of the information contained on this map. Any sale of this map or information on this map is prohibited except by written permission of King County.

Washington State Vicinity Map

King County Index Map

For current information concerning any information contained within this map, please contact:
(206) 477-3631 or (206) 477-3638

Date: January 2015
File: \\dot\roads\SBOS2\GIS\Projects\RoadLogAtlas\MOBI_2014\MXD\2014_2l.mxd

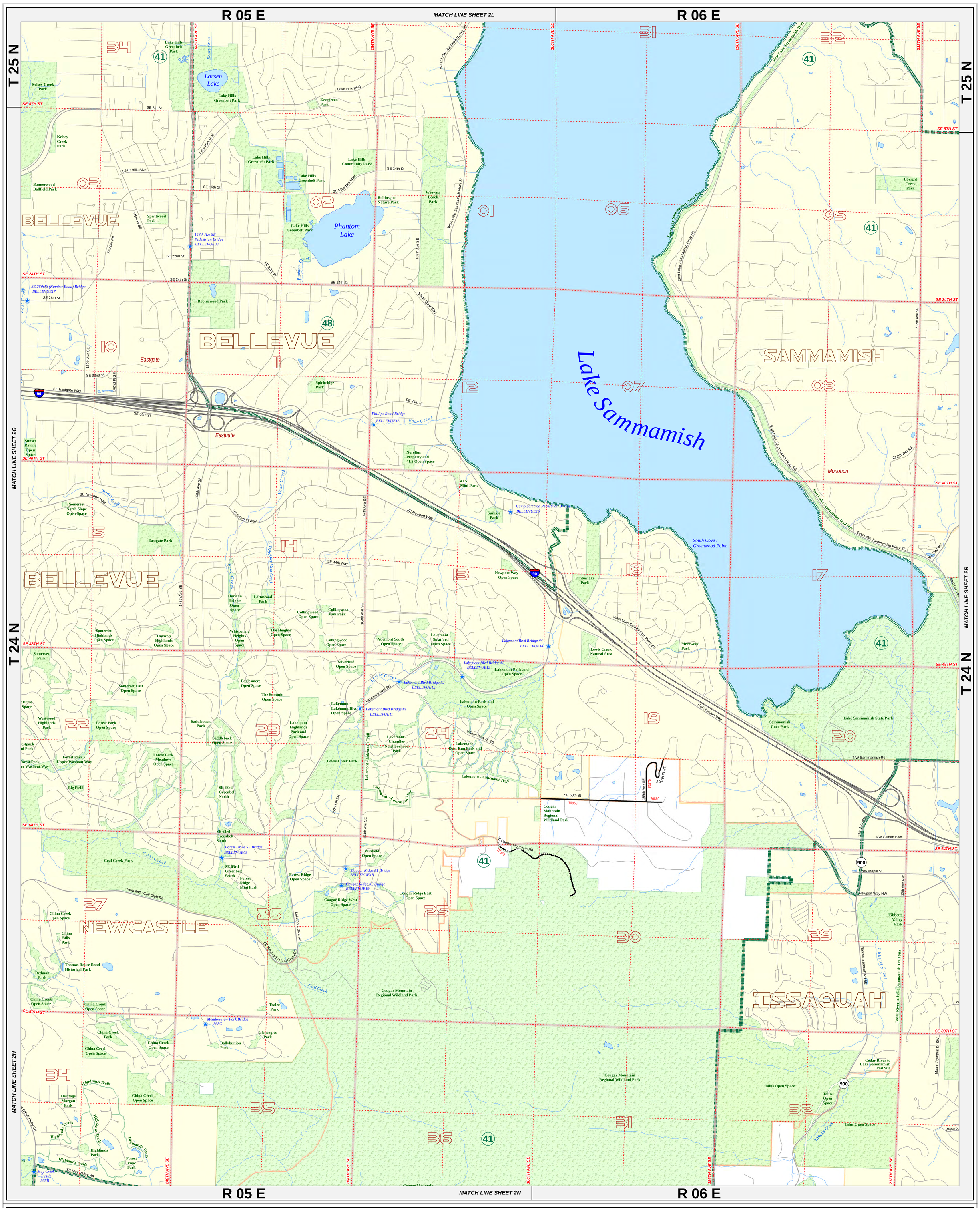

R 05 E — R 06 E

MATCH LINE SHEET 2N

King County

Department of Transportation
Road Services Division

Road Index Map
2014

2M

King County Maintained Road
- Gravel or Stone
- Chip Seal
- Asphalt
- Concrete
- Brick
- Hot Mix Asphalt
- Bonded Road

67890 Roadlog (Route) Number
- Roadlog (Route) Update
- Roadlog (Route) Half Street
- Other Road
- Railroad
- King County Boundary
- WSDOT Urban Rural Line
- Bridge

- Legislative District
- 5 Legislative District Number
- Section Line
- 36 Section Number
- Incorporated Area
- New Annexation
- Park

N W E S

1000 0 1000 Feet

North American Datum (NAD 83/91)
State Plane Coordinate System
Washington North Zone (FIPS 4601)
United States Survey Feet

The information included on this map has been compiled by King County staff from a variety of sources and is subject to change without notice. King County makes no representations or warranties, express or implied, as to accuracy, completeness, timeliness, or rights to the use of such information. This document is not intended for use as a survey product. King County shall not be liable for any general, special, indirect, incidental, or consequential damages including, but not limited to, lost revenues or lost profits resulting from the use or misuse of the information contained on this map. Any sale of this map or information on this map is prohibited except by written permission of King County.

Washington State Vicinity Map

King County Index Map

For current information concerning any information contained within this map, please contact:
(206) 477-3631 or (206) 477-3638

Date: January 2015
File: \\dot\roads\SBOS2\GIS\Projects\RoadLogAtlas\MOBI_2014\MXD\2014_2m.mxd

2M

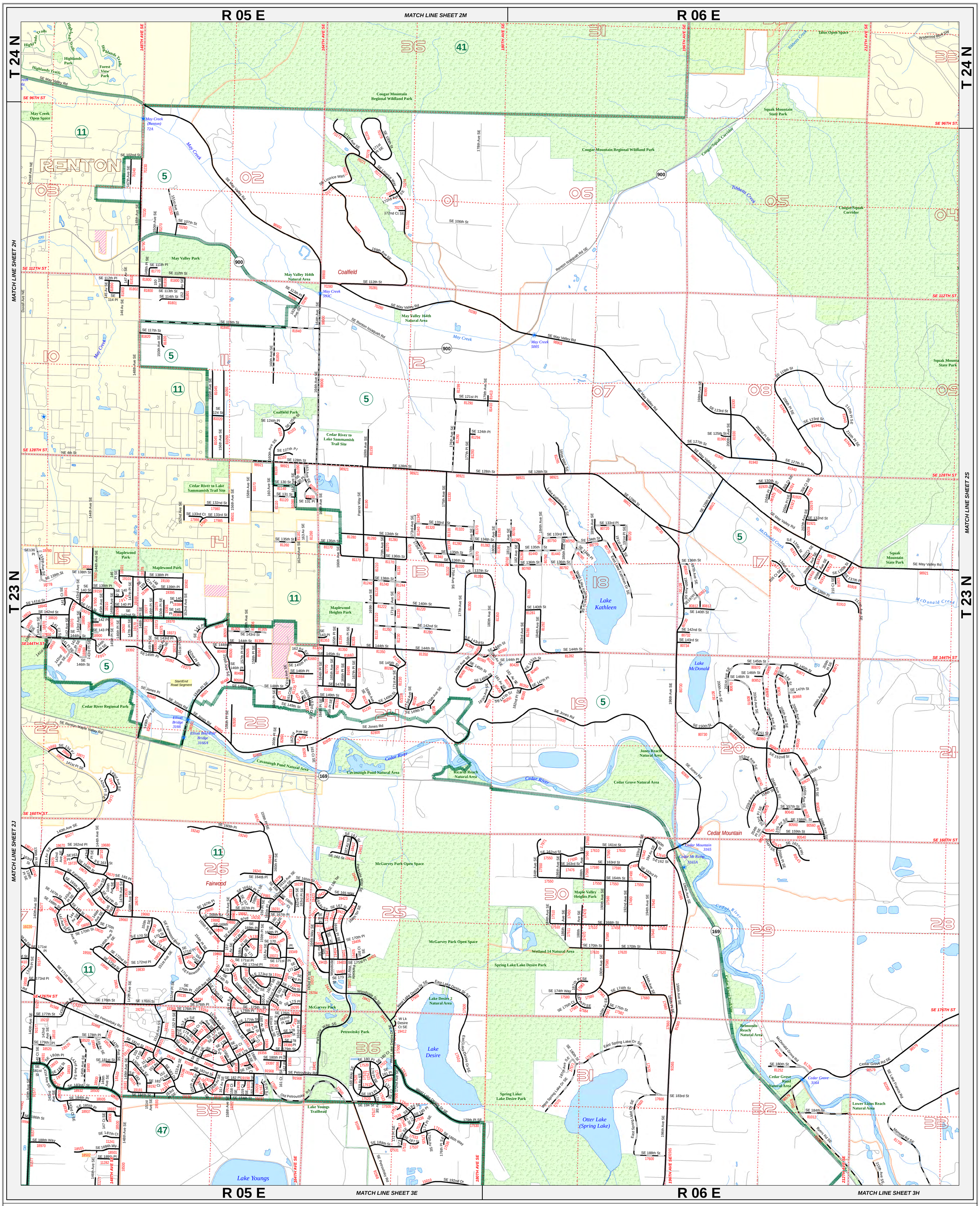

R 05 E — MATCH LINE SHEET 3E — R 06 E — MATCH LINE SHEET 3H

King County

Department of Transportation
Road Services Division

Road Index Map
2014

2N

King County Maintained Road
- Gravel or Stone
- Chip Seal
- Asphalt
- Concrete
- Brick
- Hot Mix Asphalt
- Bonded Road

67890 Roadlog (Route) Number
- Roadlog (Route) Update
- Roadlog (Route) Half Street
- Other Road
- Railroad
- King County Boundary
- WSDOT Urban Rural Line
- Bridge

- Legislative District
- 5 Legislative District Number
- Section Line
- 36 Section Number
- Incorporated Area
- New Annexation
- Park

N W E S

1000 0 1000 Feet

North American Datum (NAD 83/91)
State Plane Coordinate System
Washington North Zone (FIPS 4601)
United States Survey Feet

The information included on this map has been compiled by King County staff from a variety of sources and is subject to change without notice. King County makes no representations or warranties, express or implied, as to accuracy, completeness, timeliness, or rights to the use of such information. This document is not intended for use as a survey product. King County shall not be liable for any general, special, indirect, incidental, or consequential damages including, but not limited to, lost revenues or lost profits resulting from the use or misuse of the information contained on this map. Any sale of this map or information on this map is prohibited except by written permission of King County.

Washington State Vicinity Map

King County Index Map

For current information concerning any information contained within this map, please contact:
(206) 477-3631 or (206) 477-3638

Date: January 2015
File: \\dot\roads\SBOS2\GIS\Projects\RoadLogAtlas\MOBI_2014\MXD\2014_2n.mxd

2N

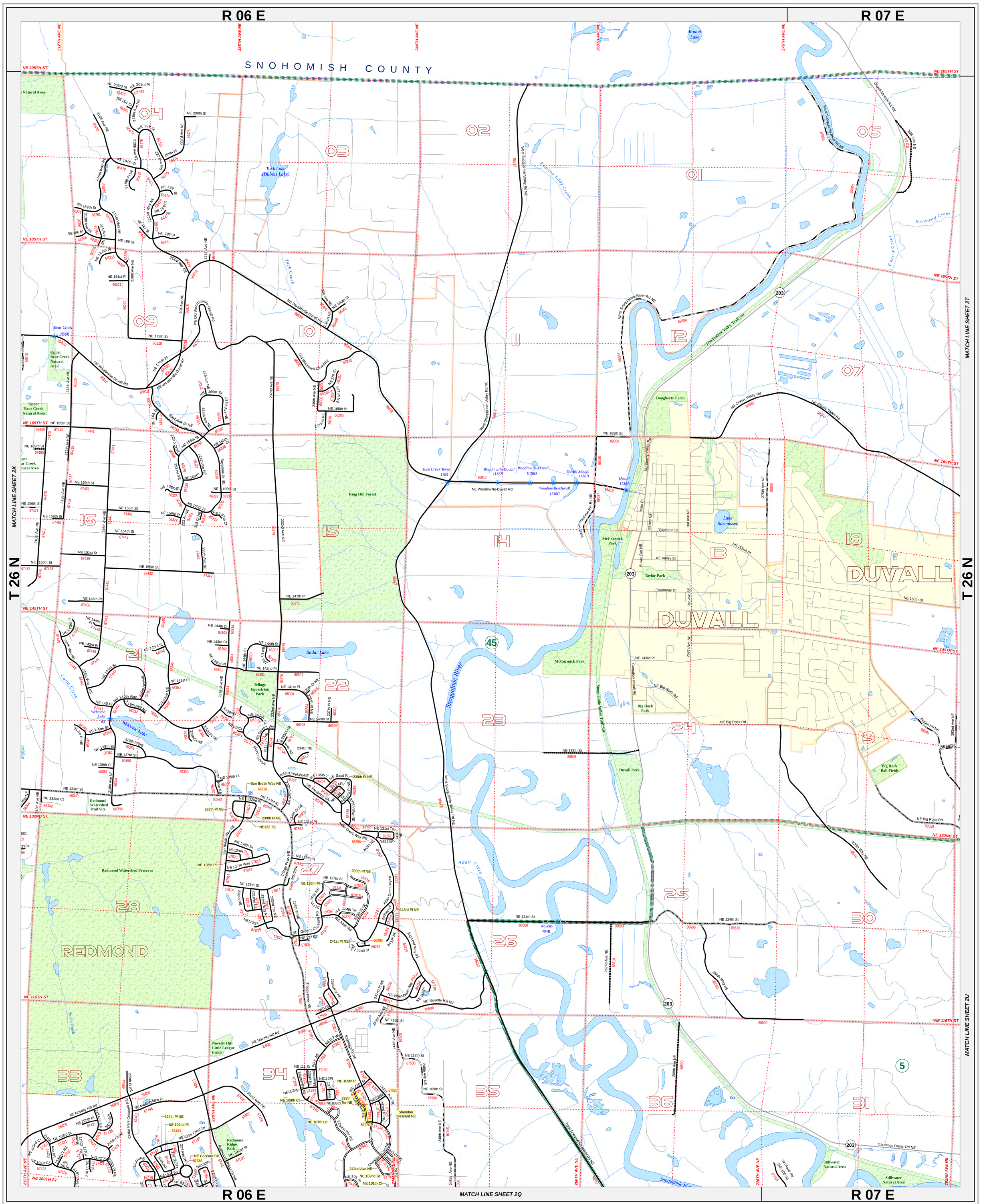

King County

Department of Transportation
Road Services Division

Road Index Map
2014

2P

King County Maintained Road
Gravel or Stone
Chip Seal
Asphalt
Concrete
Brick
Hot Mix Asphalt
Bonded Road

67890 Roadlog (Route) Number
Roadlog (Route) Update
Roadlog (Route) Half Street
Other Road
Railroad
King County Boundary
WSDOT Urban Rural Line
Bridge

Legislative District
5 Legislative District Number
Section Line
36 Section Number
Incorporated Area
New Annexation
Park

N
W E
S

1000 0 1000
Feet

North American Datum (NAD 83/91)
State Plane Coordinate System
Washington North Zone (FIPS 4601)
United States Survey Feet

The information included on this map has been compiled by King County staff from a variety of sources and is subject to change without notice. King County makes no representations or warranties, express or implied, as to accuracy, completeness, timeliness, or rights to the use of such information. This document is not intended for use as a survey product. King County shall not be liable for any general, special, indirect, incidental, or consequential damages including, but not limited to, lost revenues or lost profits resulting from the use or misuse of the information contained on this map. Any sale of this map or information on this map is prohibited except by written permission of King County.

Washington State Vicinity Map

King County Index Map

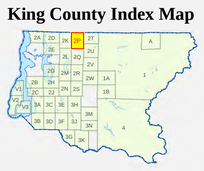

For current information concerning any information contained within this map, please contact:
(206) 477-3631 or (206) 477-3638

Date: January 2015
File: \\dot\roads\SBOS2\GIS\Projects\RoadLogAtlas\MOBI_2014\MXD\2014_2p.mxd

2P

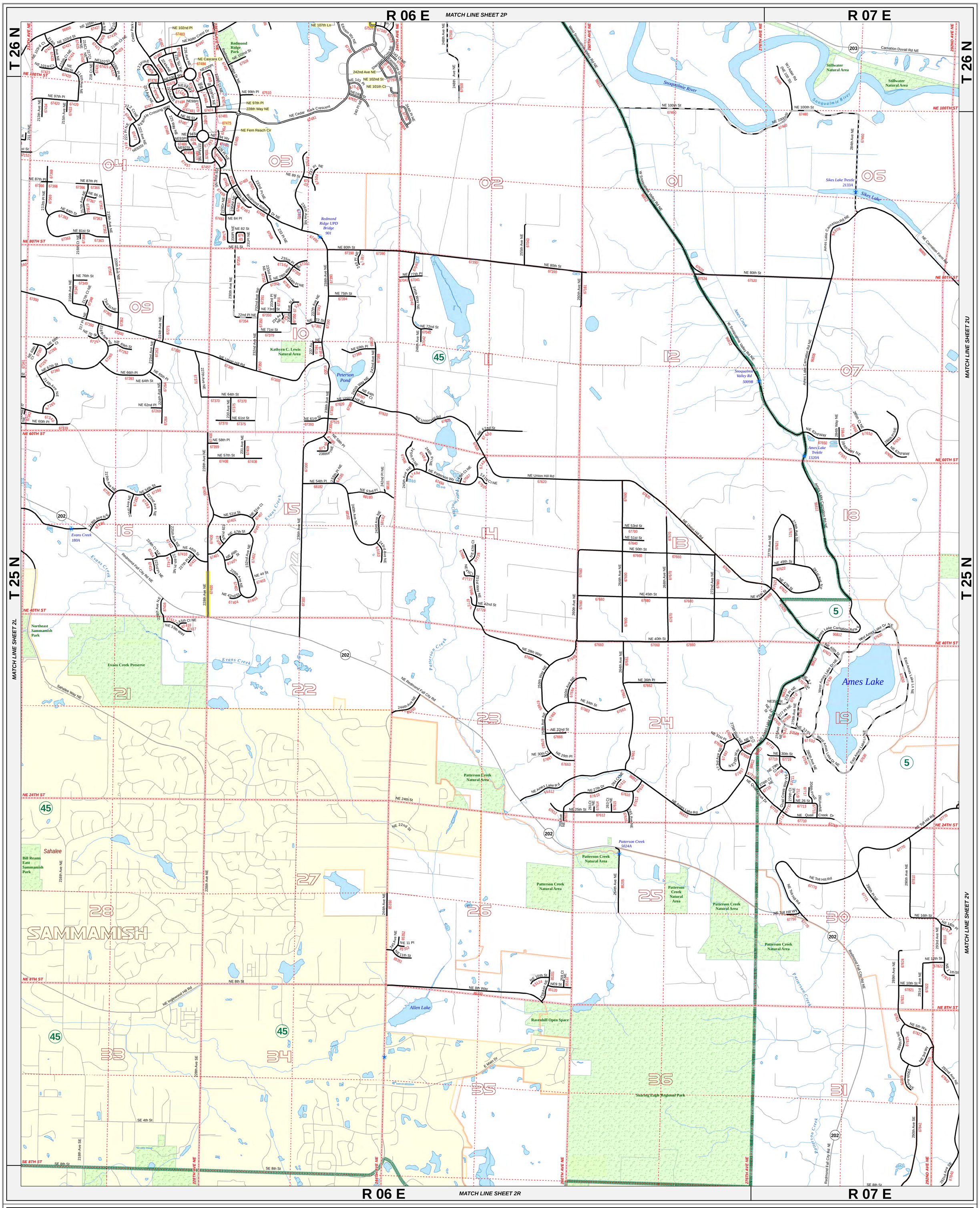

King County

Department of Transportation
Road Services Division

Road Index Map
2014

2Q

King County Maintained Road
- Gravel or Stone
- Chip Seal
- Asphalt
- Concrete
- Brick
- Hot Mix Asphalt
- Bonded Road

67890 Roadlog (Route) Number
- Roadlog (Route) Update
- Roadlog (Route) Half Street
- Other Road
- Railroad
- King County Boundary
- WSDOT Urban Rural Line
- Bridge

- Legislative District
- 5 Legislative District Number
- Section Line
- 36 Section Number
- Incorporated Area
- New Annexation
- Park

N W E S

1000 0 1000 Feet

North American Datum (NAD 83/91)
State Plane Coordinate System
Washington North Zone (FIPS 4601)
United States Survey Feet

The information included on this map has been compiled by King County staff from a variety of sources and is subject to change without notice. King County makes no representations or warranties, express or implied, as to accuracy, completeness, timeliness, or rights to the use of such information. This document is not intended for use as a survey product. King County shall not be liable for any general, special, indirect, incidental, or consequential damages including, but not limited to, lost revenues or lost profits resulting from the use or misuse of the information contained on this map. Any sale of this map or information on this map is prohibited except by written permission of King County.

Washington State Vicinity Map

King County Index Map

For current information concerning any information contained within this map, please contact:
(206) 477-3631 or (206) 477-3638

Date: January 2015
File: \\dot\roads\SBOS2\GIS\Projects\RoadLogAtlas\MOBI_2014\MXD\2014_2q.mxd

2Q

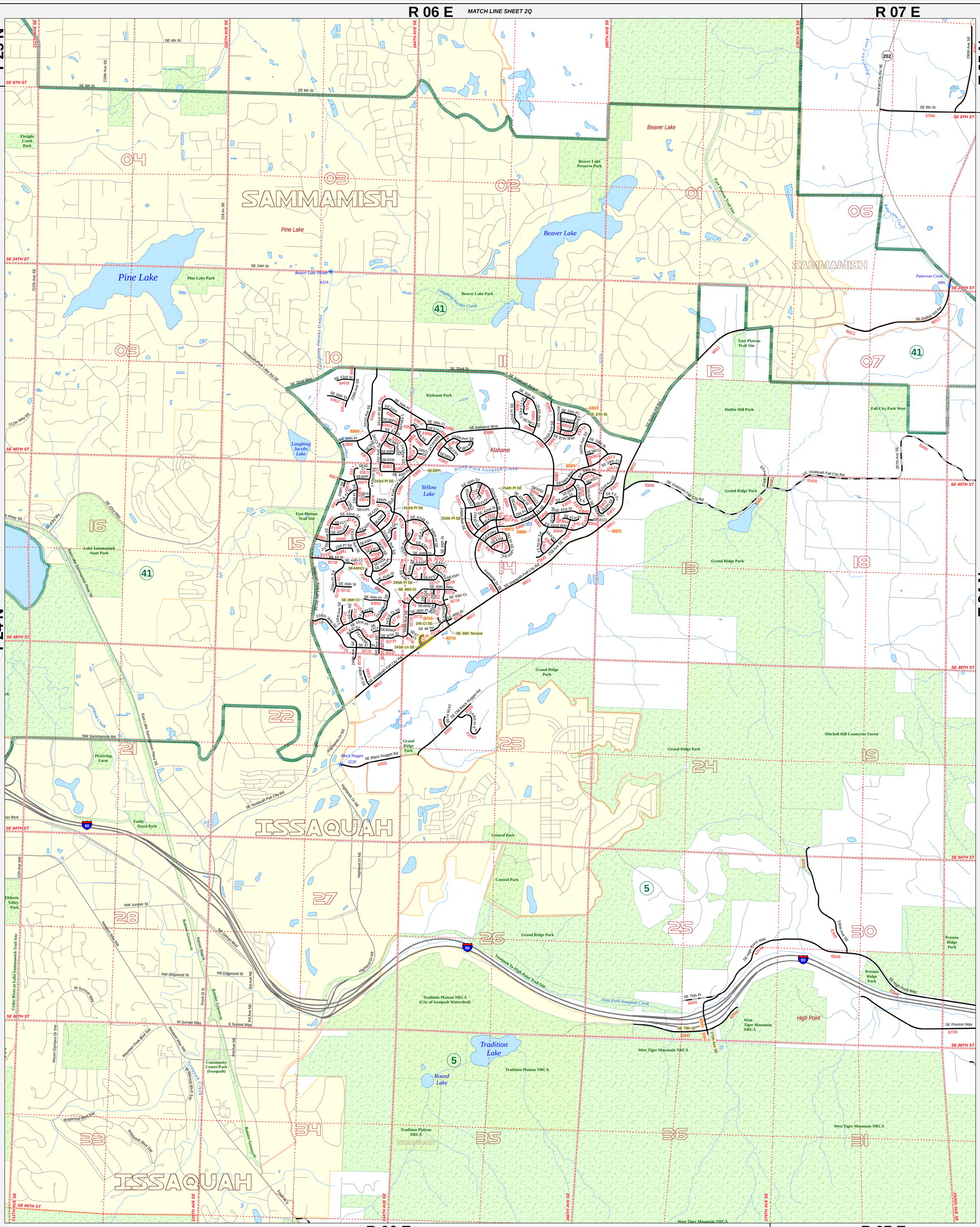

King County

Department of Transportation
Road Services Division

Road Index Map
2014

2R

King County Maintained Road
- Gravel or Stone
- Chip Seal
- Asphalt
- Concrete
- Brick
- Hot Mix Asphalt
- Bonded Road

67890 Roadlog (Route) Number
- Roadlog (Route) Update
- Roadlog (Route) Half Street
- Other Road
- Railroad
- King County Boundary
- WSDOT Urban Rural Line
- Bridge

- Legislative District
- 5 Legislative District Number
- Section Line
- 36 Section Number
- Incorporated Area
- New Annexation
- Park

N W E S

1000 0 1000 Feet

North American Datum (NAD 83/91)
State Plane Coordinate System
Washington North Zone (FIPS 4601)
United States Survey Feet

The information included on this map has been compiled by King County staff from a variety of sources and is subject to change without notice. King County makes no representations or warranties, express or implied, as to accuracy, completeness, timeliness, or rights to the use of such information. This document is not intended for use as a survey product. King County shall not be liable for any general, special, indirect, incidental, or consequential damages including, but not limited to, lost revenues or lost profits resulting from the use or misuse of the information contained on this map. Any sale of this map or information on this map is prohibited except by written permission of King County.

Washington State Vicinity Map

King County Index Map

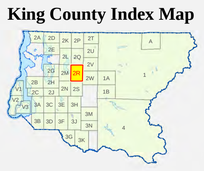

For current information concerning any information contained within this map, please contact:
(206) 477-3631 or (206) 477-3638

Date: January 2015
File: \\dot\roads\SBOS2\GIS\Projects\RoadLogAtlas\MOBI_2014\MXD\2014_2r.mxd

2R

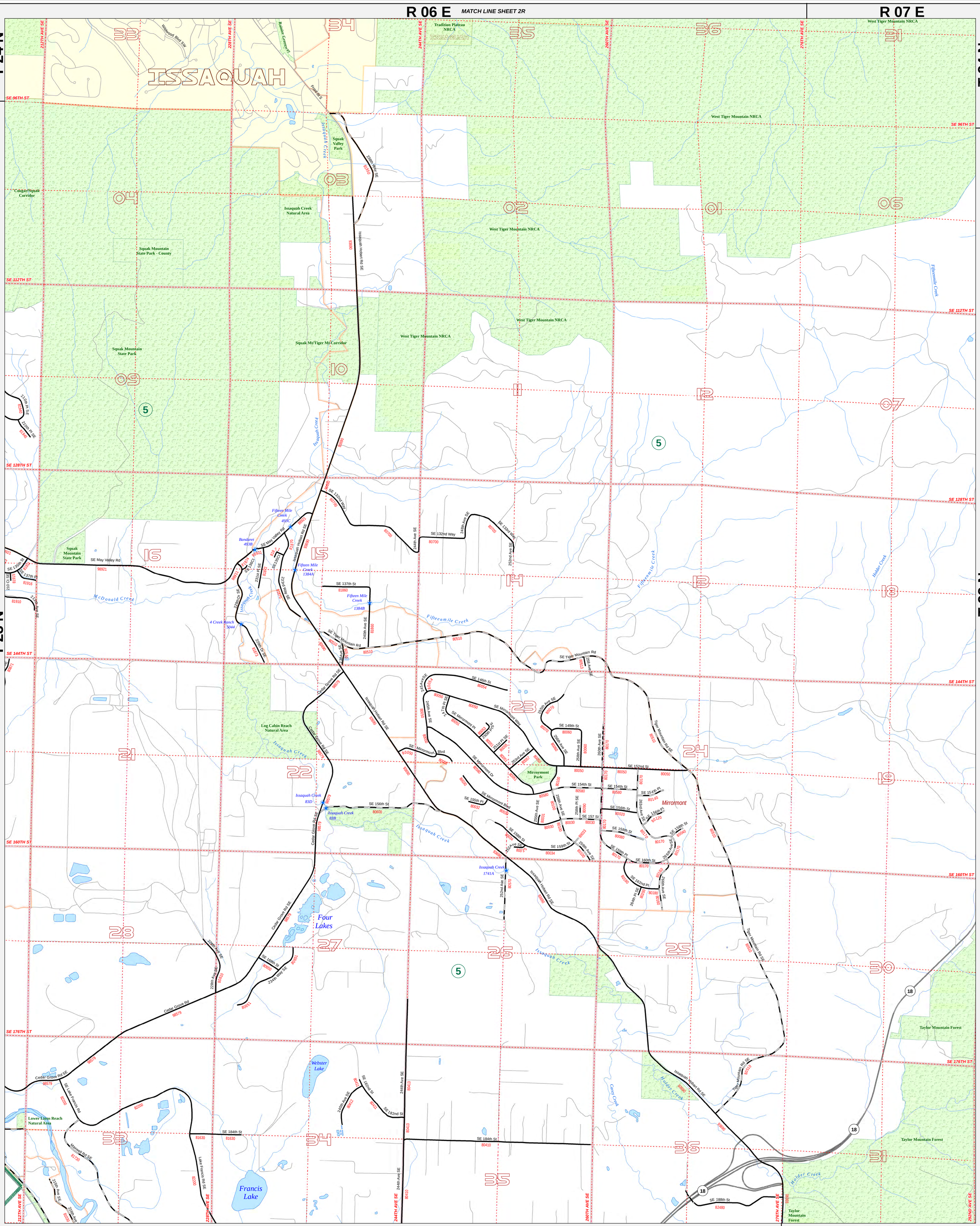

King County

Department of Transportation
Road Services Division

Road Index Map
2014

2S

King County Maintained Road
- Gravel or Stone
- Chip Seal
- Asphalt
- Concrete
- Brick
- Hot Mix Asphalt
- Bonded Road

67890 Roadlog (Route) Number
- Roadlog (Route) Update
- Roadlog (Route) Half Street
- Other Road
- Railroad
- King County Boundary
- WSDOT Urban Rural Line
- Bridge

- Legislative District
- 5 Legislative District Number
- Section Line
- 36 Section Number
- Incorporated Area
- New Annexation
- Park

N W E S

1000 0 1000 Feet

North American Datum (NAD 83/91)
State Plane Coordinate System
Washington North Zone (FIPS 4601)
United States Survey Feet

The information included on this map has been compiled by King County staff from a variety of sources and is subject to change without notice. King County makes no representations or warranties, express or implied, as to accuracy, completeness, timeliness, or rights to the use of such information. This document is not intended for use as a survey product. King County shall not be liable for any general, special, indirect, incidental, or consequential damages including, but not limited to, lost revenues or lost profits resulting from the use or misuse of the information contained on this map. Any sale of this map or information on this map is prohibited except by written permission of King County.

Washington State Vicinity Map

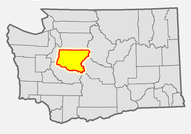

King County Index Map

For current information concerning any information contained within this map, please contact:
(206) 477-3631 or (206) 477-3638

Date: January 2015
File: \\dot\roads\SBOS2\GIS\Projects\RoadLogAtlas\MOBI_2014\MXD\2014_2s.mxd

2S

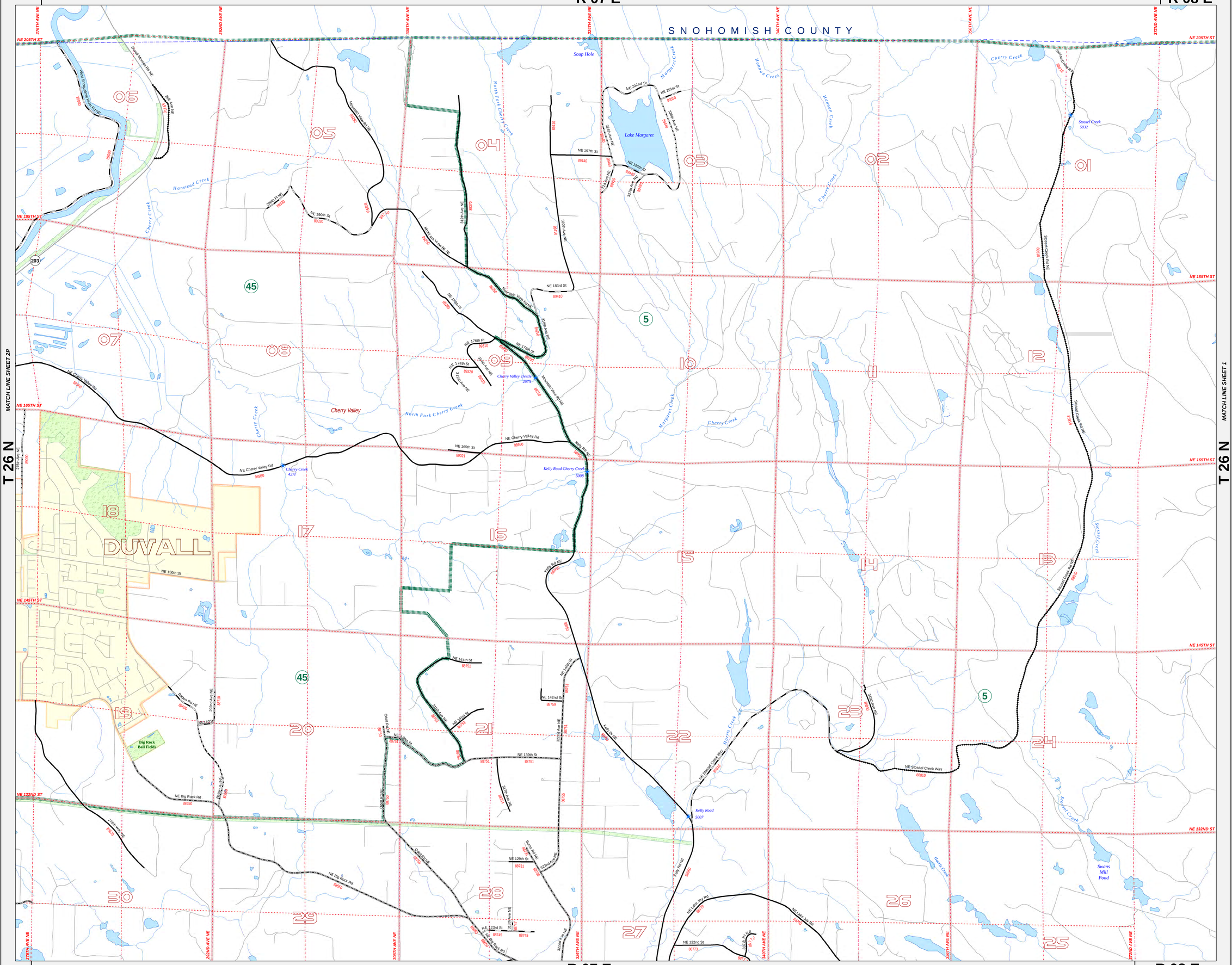

King County

Department of Transportation
Road Services Division

Road Index Map
2014

King County Maintained Road

- Gravel or Stone
- Chip Seal
- Asphalt
- Concrete
- Brick
- Hot Mix Asphalt
- Bonded Road

67890 Roadlog (Route) Number

- Roadlog (Route) Update
- Roadlog (Route) Half Street
- Other Road
- Railroad
- King County Boundary
- WSDOT Urban Rural Line
- Bridge
- Legislative District
- 5 Legislative District Number
- Section Line
- 36 Section Number
- Incorporated Area
- New Annexation
- Park

N W E S

1,000 0 1,000 Feet

North American Datum (NAD83/91)
State Plane Coordinate System
Washington North Zone (FIPS 4601)
United States Survey Feet

The information included on this map has been compiled by King County staff from a variety of sources and is subject to change without notice. King County makes no representations or warranties, express or implied, as to accuracy, completeness, timeliness, or rights to the use of such information. This document is not intended for use as a survey product. King County shall not be liable for any general, special, indirect, incidental, or consequential damages including, but not limited to, lost revenues or lost profits resulting from the use or misuse of the information contained on this map. Any sale of this map or information on this map is prohibited except by written permission of King County.

Washington State Vicinity Map

King County Index Map

For current information concerning any information contained within this map, please contact:
(206) 477-3631 or (206) 477-3638

Date: January 2015
File: \\dot\roads\SBOS2\GIS\Projects\RoadLogAtlas\MOBI_2014\MXD\2014_2t.mxd

2T

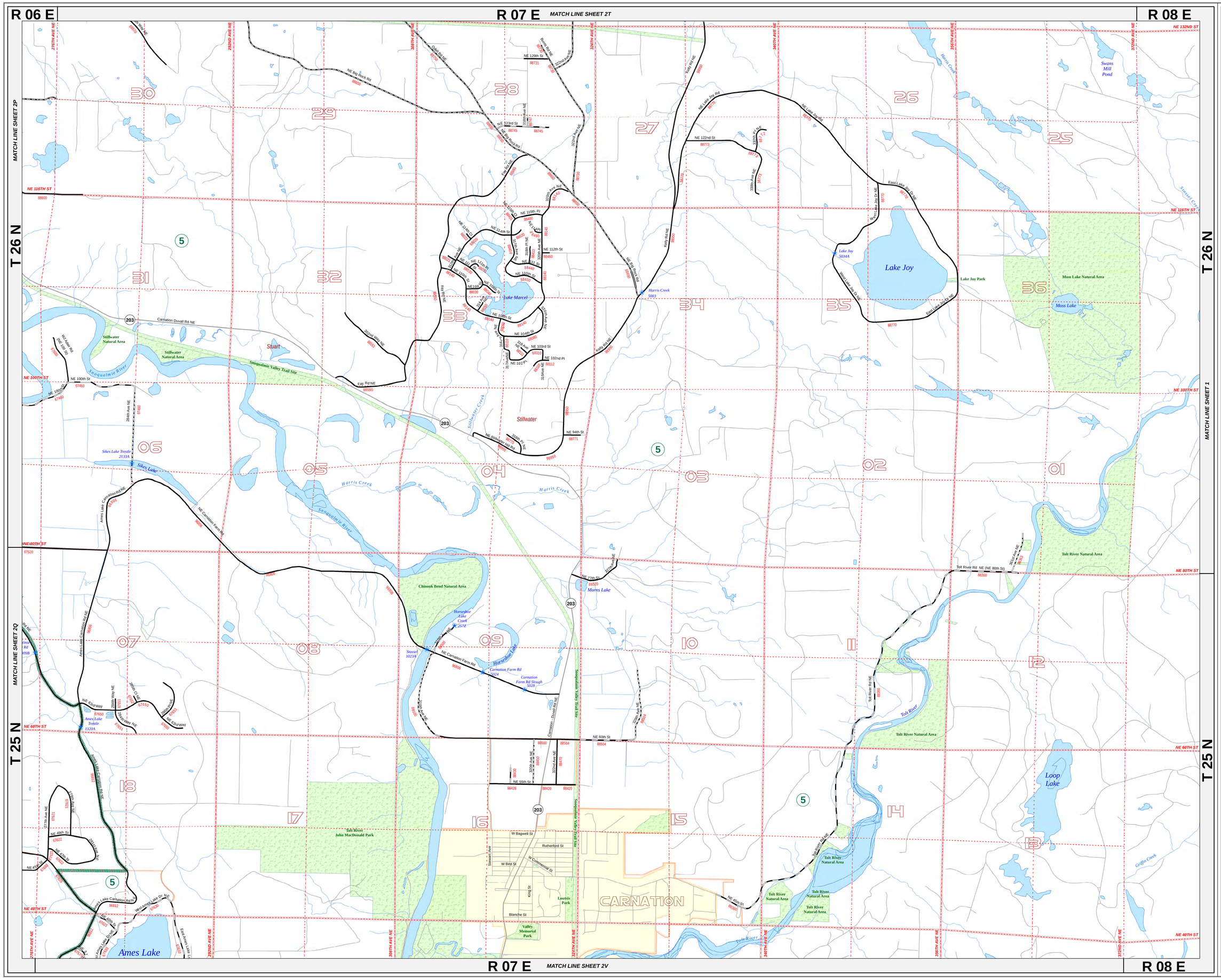

King County

Department of Transportation
Road Services Division

Road Index Map
2014

King County Maintained Road
- Gravel or Stone
- Chip Seal
- Asphalt
- Concrete
- Brick
- Hot Mix Asphalt
- Bonded Road

67890 Roadlog (Route) Number
- Roadlog (Route) Update
- Roadlog (Route) Half Street
- Other Road
- Railroad
- King County Boundary
- WSDOT Urban Rural Line
- Bridge
- Legislative District
- 5 Legislative District Number
- Section Line
- 36 Section Number
- Incorporated Area
- New Annexation
- Park

N W E S

1,000 0 1,000 Feet

North American Datum (NAD83/91)
State Plane Coordinate System
Washington North Zone (FIPS 4601)
United States Survey Feet

The information included on this map has been compiled by King County staff from a variety of sources and is subject to change without notice. King County makes no representations or warranties, express or implied, as to accuracy, completeness, timeliness, or rights to the use of such information. This document is not intended for use as a survey product. King County shall not be liable for any general, special, indirect, incidental, or consequential damages including, but not limited to, lost revenues or lost profits resulting from the use or misuse of the information contained on this map. Any sale of this map or information on this map is prohibited except by written permission of King County.

Washington State Vicinity Map

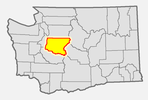

King County Index Map

For current information concerning any information contained within this map, please contact:
(206) 477-3631 or (206) 477-3638

Date: January 2015
File: \\dnroads\SBOS2\GIS\Projects\RoadLog\Atlas\MOBI_2014\MXD\2014_2u.mxd

2U

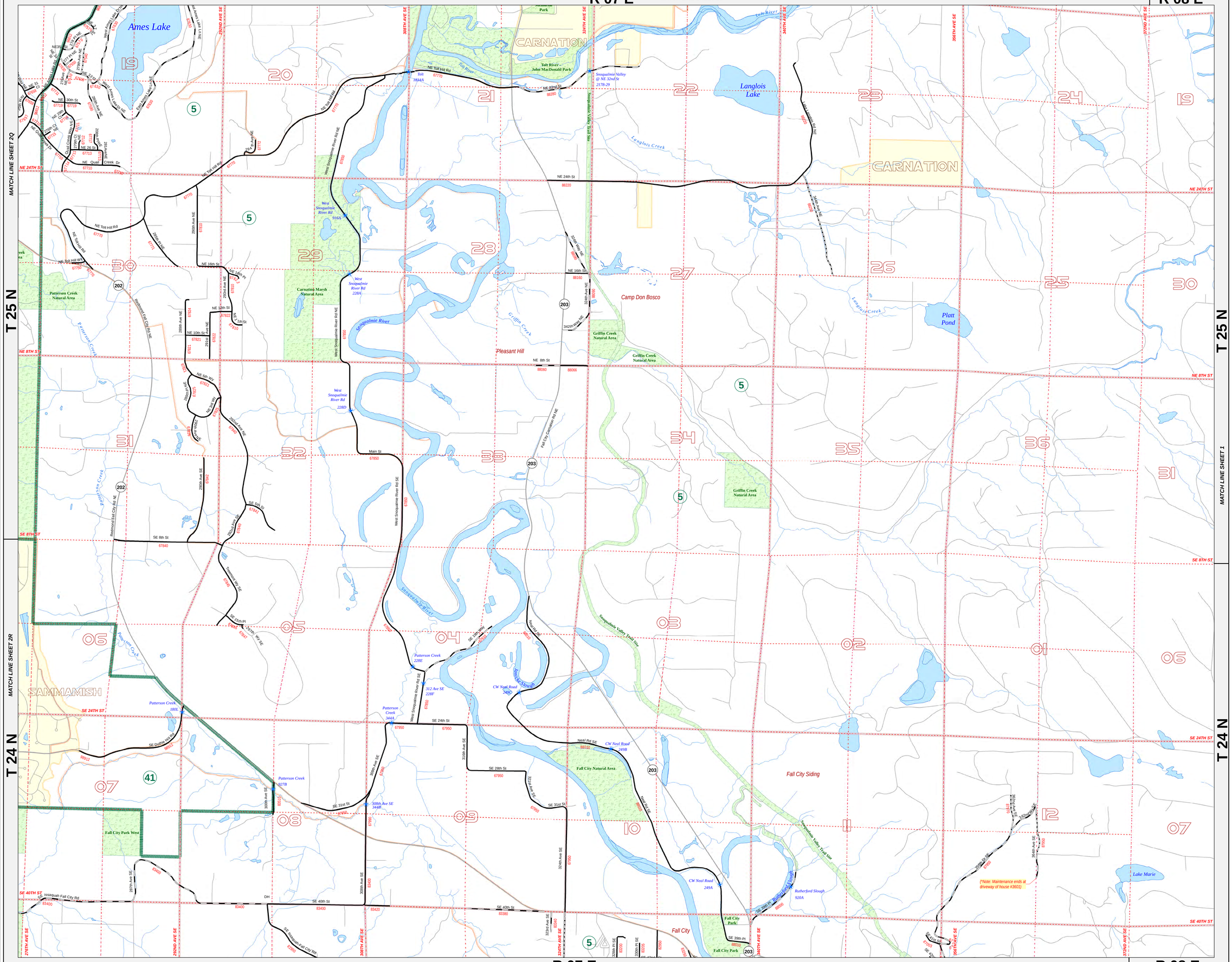

King County

Department of Transportation
Road Services Division

Road Index Map
2014

King County Maintained Road

- Gravel or Stone
- Chip Seal
- Asphalt
- Concrete
- Brick
- Hot Mix Asphalt
- Bonded Road

67890 Roadlog (Route) Number

- Roadlog (Route) Update
- Roadlog (Route) Half Street
- Other Road
- Railroad
- King County Boundary
- WSDOT Urban Rural Line
- Bridge
- Legislative District
- Legislative District Number
- Section Line
- Section Number
- Incorporated Area
- New Annexation
- Park

N
W E
S

1,000 0 1,000 Feet

North American Datum (NAD83/91)
State Plane Coordinate System
Washington North Zone (FIPS 4601)
United States Survey Feet

The information included on this map has been compiled by King County staff from a variety of sources and is subject to change without notice. King County makes no representations or warranties, express or implied, as to accuracy, completeness, timeliness, or rights to the use of such information. This document is not intended for use as a survey product. King County shall not be liable for any general, special, indirect, incidental, or consequential damages including, but not limited to, lost revenues or lost profits resulting from the use or misuse of the information contained on this map. Any sale of this map or information on this map is prohibited except by written permission of King County.

Washington State Vicinity Map

King County Index Map

For current information concerning any information contained within this map, please contact:
(206) 477-3631 or (206) 477-3638

Date: January 2015
File: \\dor\roads\SBOS2\GIS\Projects\RoadLog\Atlas\MOBI_2014\MXD\2014_2v.mxd

2V

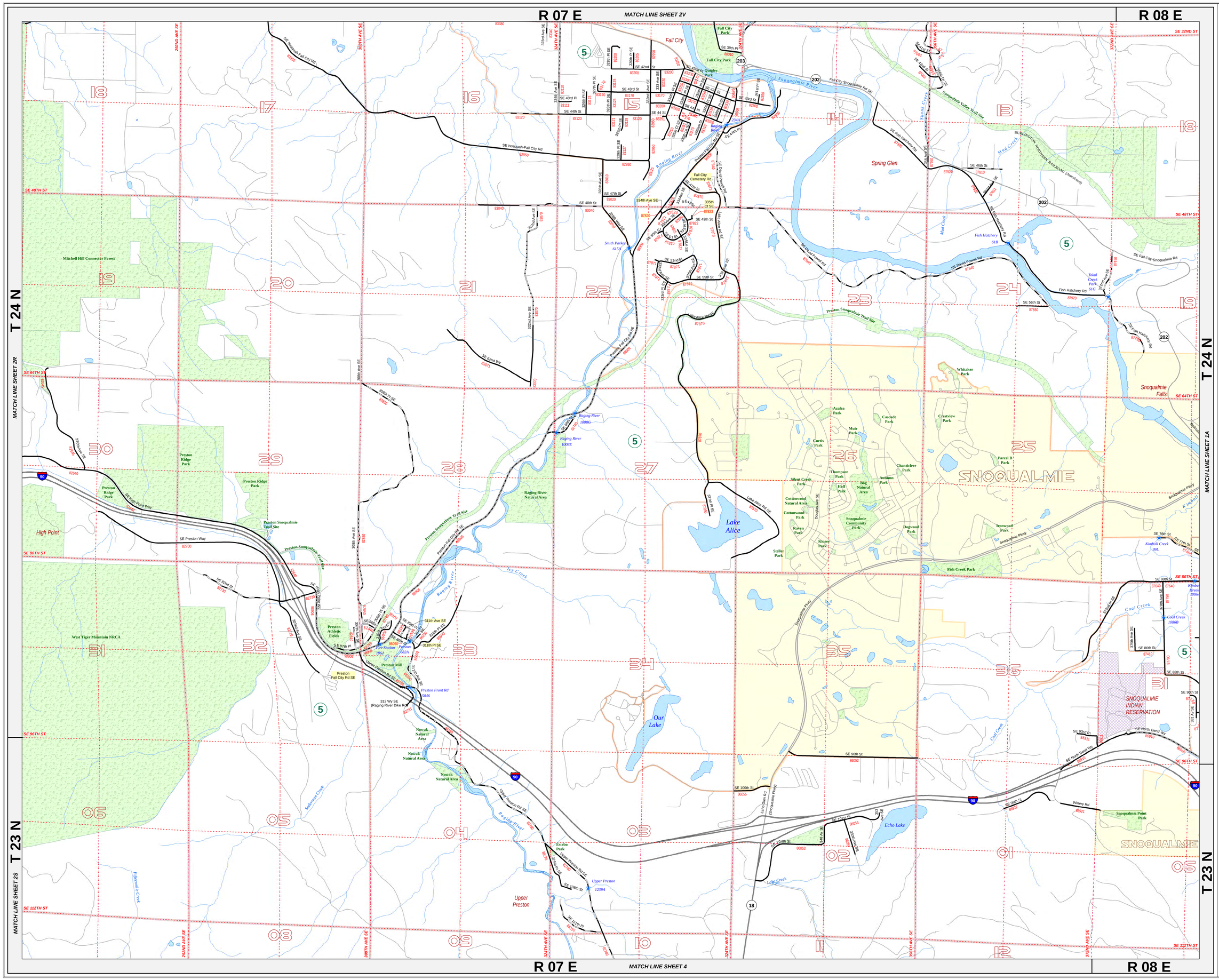

King County

Department of Transportation
Road Services Division

Road Index Map
2014

King County Maintained Road
- Gravel or Stone
- Chip Seal
- Asphalt
- Concrete
- Brick
- Hot Mix Asphalt
- Bonded Road

67890 Roadlog (Route) Number
- Roadlog (Route) Update
- Roadlog (Route) Half Street
- Other Road
- Railroad
- King County Boundary
- WSDOT Urban Rural Line
- Bridge
- Legislative District
- 5 Legislative District Number
- Section Line
- 36 Section Number
- Incorporated Area
- New Annexation
- Park

N W E S

1,000 0 1,000 Feet

North American Datum (NAD83/91)
State Plane Coordinate System
Washington North Zone (FIPS 4601)
United States Survey Feet

The information included on this map has been compiled by King County staff from a variety of sources and is subject to change without notice. King County makes no representations or warranties, express or implied, as to accuracy, completeness, timeliness, or rights to the use of such information. This document is not intended for use as a survey product. King County shall not be liable for any general, special, indirect, incidental, or consequential damages including, but not limited to, lost revenues or lost profits resulting from the use or misuse of the information contained on this map. Any sale of this map or information on this map is prohibited except by written permission of King County.

Washington State Vicinity Map

King County Index Map

For current information concerning any information contained within this map, please contact:
(206) 477-3631 or (206) 477-3638

Date: January 2015
File: \\dot\roads\SBOS2\GIS\Projects\RoadLogAtlas\MOBI_2014\MXD\2014_2w.mxd

2W

R 04 E

MATCH LINE SHEET 2C

MATCH LINE SHEET V3

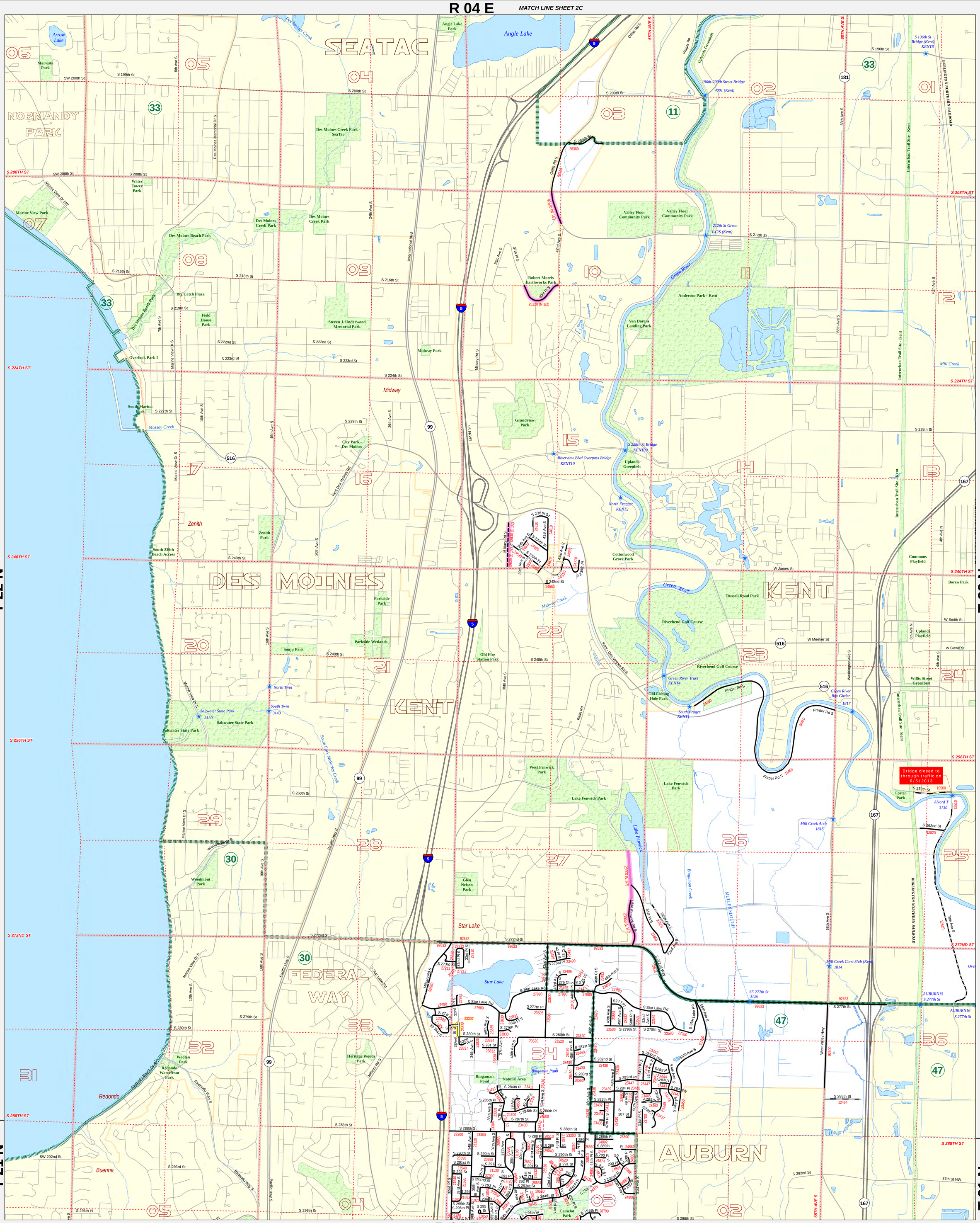

MATCH LINE SHEET 3C

MATCH LINE SHEET 3B

King County

Department of Transportation
Road Services Division

Road Index Map
2014

3A

King County Maintained Road
- Gravel or Stone
- Chip Seal
- Asphalt
- Concrete
- Brick
- Hot Mix Asphalt
- Bonded Road

67890 Roadlog (Route) Number
- Roadlog (Route) Update
- Roadlog (Route) Half Street
- Other Road
- Railroad
- King County Boundary
- WSDOT Urban Rural Line
- Bridge

- Legislative District
- 5 Legislative District Number
- Section Line
- 36 Section Number
- Incorporated Area
- New Annexation
- Park

N W E S

1000 0 1000 Feet

North American Datum (NAD 83/91)
State Plane Coordinate System
Washington North Zone (FIPS 4601)
United States Survey Feet

The information included on this map has been compiled by King County staff from a variety of sources and is subject to change without notice. King County makes no representations or warranties, express or implied, as to accuracy, completeness, timeliness, or rights to the use of such information. This document is not intended for use as a survey product. King County shall not be liable for any general, special, indirect, incidental, or consequential damages including, but not limited to, lost revenues or lost profits resulting from the use or misuse of the information contained on this map. Any sale of this map or information on this map is prohibited except by written permission of King County.

Washington State Vicinity Map

King County Index Map

For current information concerning any information contained within this map, please contact:
(206) 477-3631 or (206) 477-3638

Date: January 2015
File: \\dot\roads\SBOS2\GIS\Projects\RoadLogAtlas\MOBI_2014\MXD\2014_3a.mxd

3A

R 04 E

MATCH LINE SHEET 3A

T 21 N

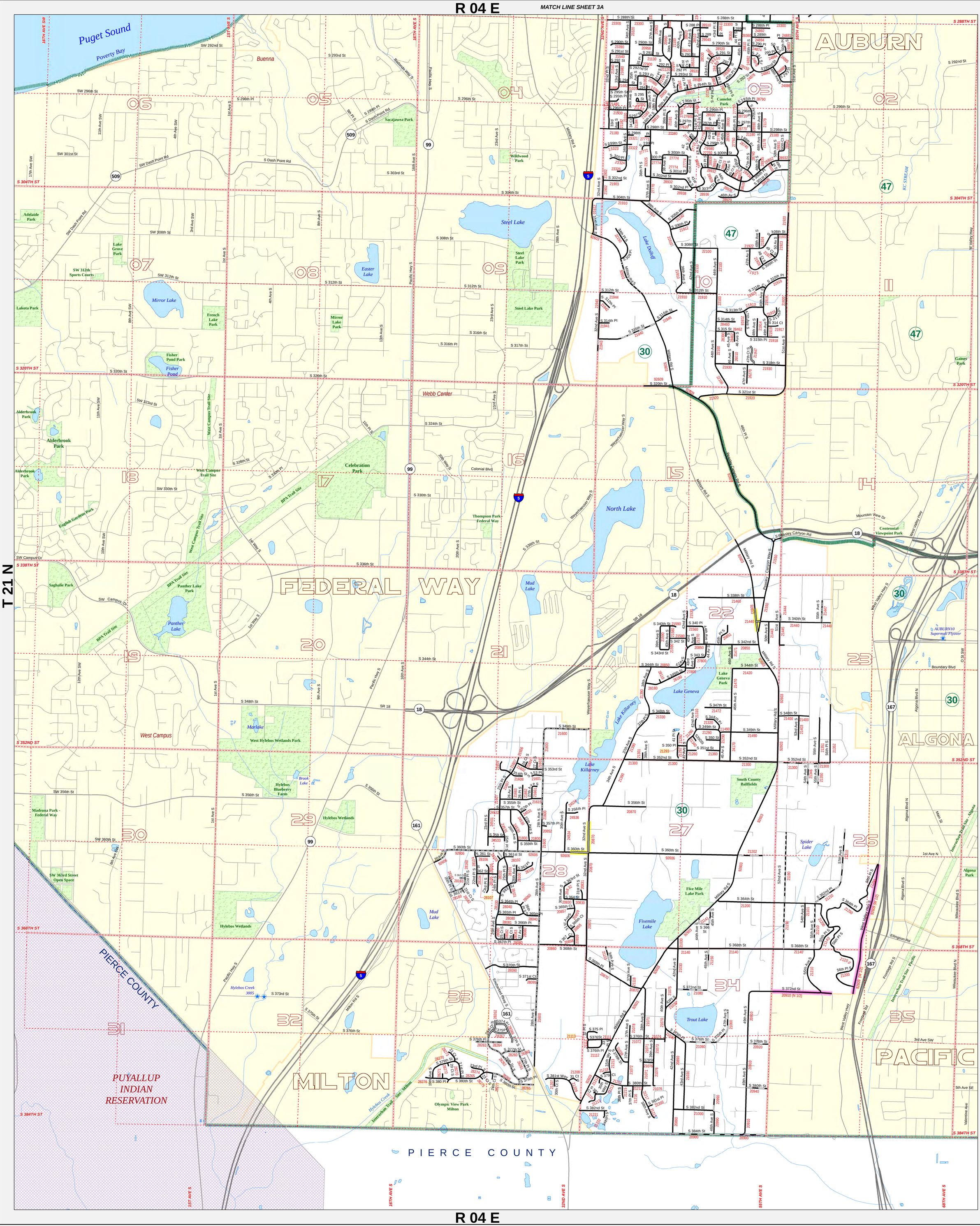

R 04 E

MATCH LINE SHEET 3D

T 21 N

King County

Department of Transportation
Road Services Division

Road Index Map
2014

3B

King County Maintained Road
- Gravel or Stone
- Chip Seal
- Asphalt
- Concrete
- Brick
- Hot Mix Asphalt
- Bonded Road

67890 Roadlog (Route) Number
- Roadlog (Route) Update
- Roadlog (Route) Half Street
- Other Road
- Railroad
- King County Boundary
- WSDOT Urban Rural Line
- Bridge

- Legislative District
- 5 Legislative District Number
- Section Line
- 36 Section Number
- Incorporated Area
- New Annexation
- Park

N
W E
S

1000 0 1000 Feet

North American Datum (NAD 83/91)
State Plane Coordinate System
Washington North Zone (FIPS 4601)
United States Survey Feet

The information included on this map has been compiled by King County staff from a variety of sources and is subject to change without notice. King County makes no representations or warranties, express or implied, as to accuracy, completeness, timeliness, or rights to the use of such information. This document is not intended for use as a survey product. King County shall not be liable for any general, special, indirect, incidental, or consequential damages including, but not limited to, lost revenues or lost profits resulting from the use or misuse of the information contained on this map. Any sale of this map or information on this map is prohibited except by written permission of King County.

Washington State Vicinity Map

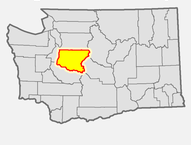

King County Index Map

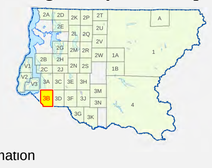

For current information concerning any information contained within this map, please contact:
(206) 477-3631 or (206) 477-3638

Date: January 2015
File: \\dot\roads\SBOS2\GIS\Projects\RoadLogAtlas\MOBI_2014\MXD\2014_3b.mxd

3B

R 04 E | MATCH LINE SHEET 2J | R 05 E

MATCH LINE SHEET 3A

T 22 N

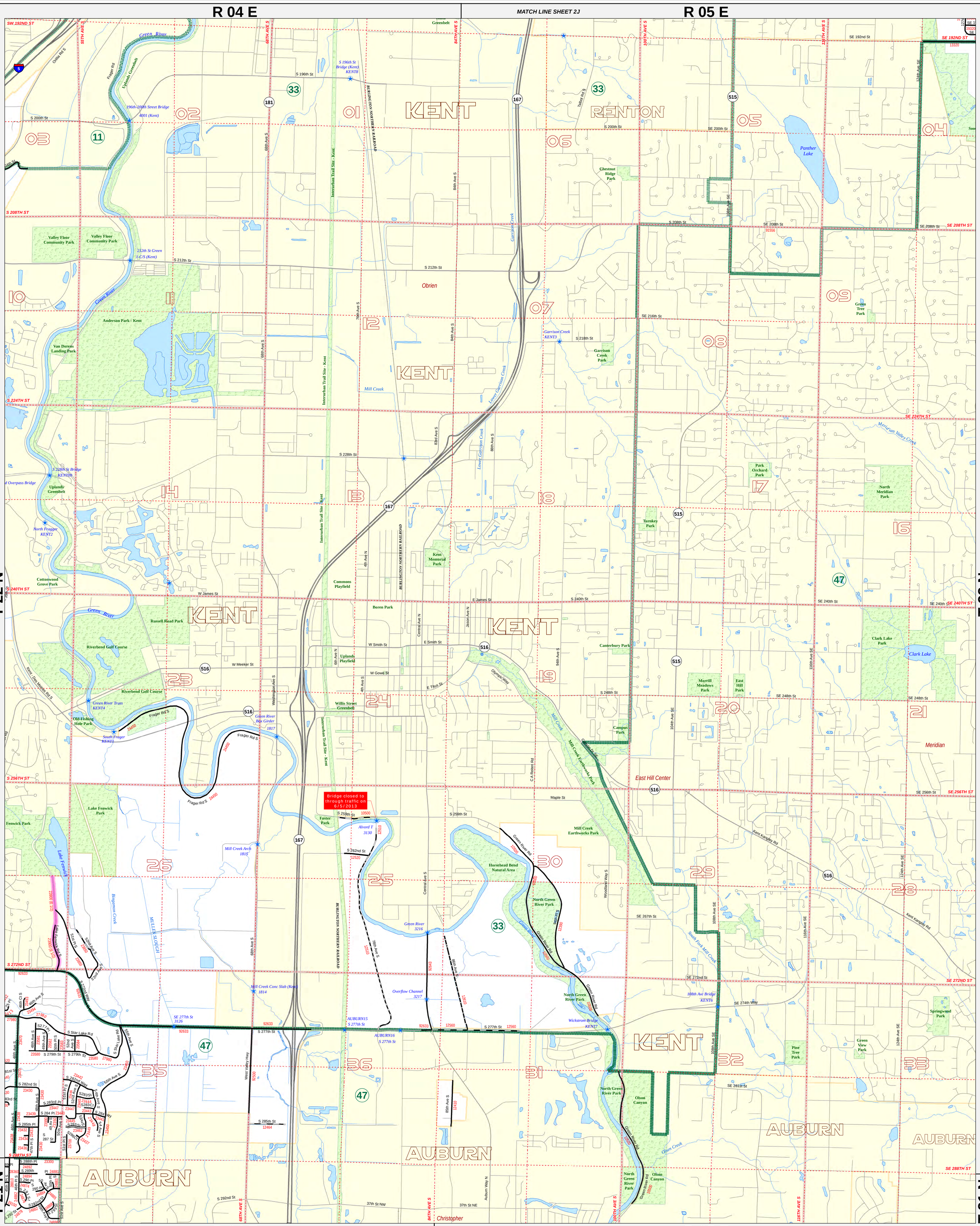

MATCH LINE SHEET 3E

T 22 N

T 21 N

R 04 E | MATCH LINE SHEET 3D | R 05 E

King County

Department of Transportation
Road Services Division

Road Index Map
2014

3C

King County Maintained Road
- Gravel or Stone
- Chip Seal
- Asphalt
- Concrete
- Brick
- Hot Mix Asphalt
- Bonded Road

67890 Roadlog (Route) Number
- Roadlog (Route) Update
- Roadlog (Route) Half Street
- Other Road
- Railroad
- King County Boundary
- WSDOT Urban Rural Line
- Bridge

- Legislative District
- 5 Legislative District Number
- Section Line
- 36 Section Number
- Incorporated Area
- New Annexation
- Park

N W E S

1000 0 1000 Feet

North American Datum (NAD 83/91)
State Plane Coordinate System
Washington North Zone (FIPS 4601)
United States Survey Feet

The information included on this map has been compiled by King County staff from a variety of sources and is subject to change without notice. King County makes no representations or warranties, express or implied, as to accuracy, completeness, timeliness, or rights to the use of such information. This document is not intended for use as a survey product. King County shall not be liable for any general, special, indirect, incidental, or consequential damages including, but not limited to, lost revenues or lost profits resulting from the use or misuse of the information contained on this map. Any sale of this map or information on this map is prohibited except by written permission of King County.

Washington State Vicinity Map

King County Index Map

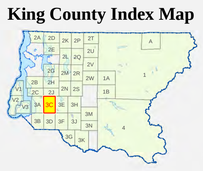

For current information concerning any information contained within this map, please contact:
(206) 477-3631 or (206) 477-3638

Date: January 2015
File: \\dot\roads\SBOS2\GIS\Projects\RoadLogAtlas\MOBI_2014\MXD\2014_3c.mxd

3C

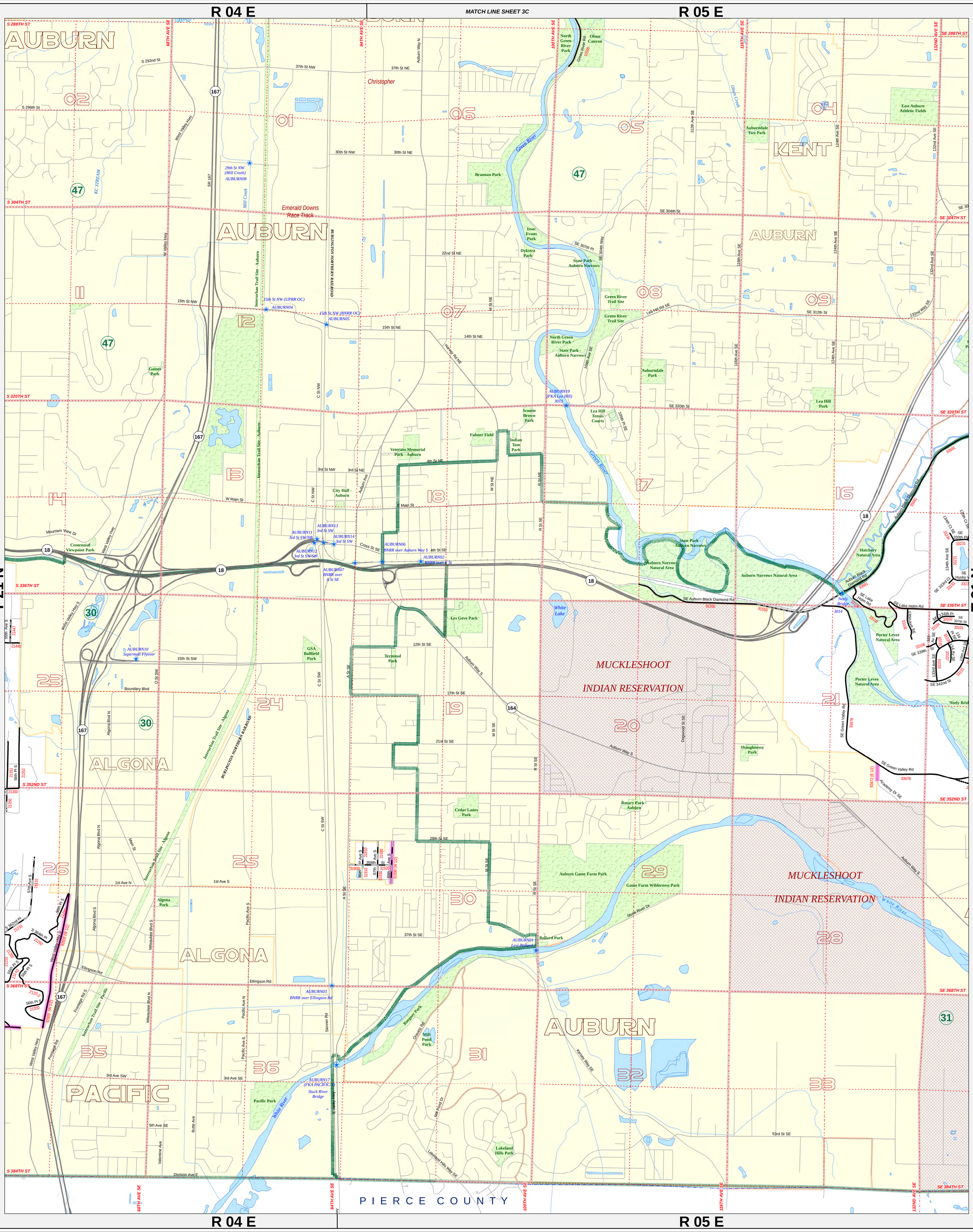

King County

Department of Transportation
Road Services Division

Road Index Map
2014

3D

King County Maintained Road
- Gravel or Stone
- Chip Seal
- Asphalt
- Concrete
- Brick
- Hot Mix Asphalt
- Bonded Road

67890 Roadlog (Route) Number
- Roadlog (Route) Update
- Roadlog (Route) Half Street
- Other Road
- Railroad
- King County Boundary
- WSDOT Urban Rural Line
- Bridge

- Legislative District
- 5 Legislative District Number
- Section Line
- 36 Section Number
- Incorporated Area
- New Annexation
- Park

N
W E
S

1000 0 1000 Feet

North American Datum (NAD 83/91)
State Plane Coordinate System
Washington North Zone (FIPS 4601)
United States Survey Feet

The information included on this map has been compiled by King County staff from a variety of sources and is subject to change without notice. King County makes no representations or warranties, express or implied, as to accuracy, completeness, timeliness, or rights to the use of such information. This document is not intended for use as a survey product. King County shall not be liable for any general, special, indirect, incidental, or consequential damages including, but not limited to, lost revenues or lost profits resulting from the use or misuse of the information contained on this map. Any sale of this map or information on this map is prohibited except by written permission of King County.

Washington State Vicinity Map

King County Index Map

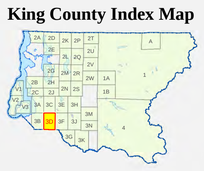

For current information concerning any information contained within this map, please contact:
(206) 477-3631 or (206) 477-3638

Date: January 2015
File: \\dot\roads\SBOS2\GIS\Projects\RoadLogAtlas\MOBI_2014\MXD\2014_3d.mxd

3D

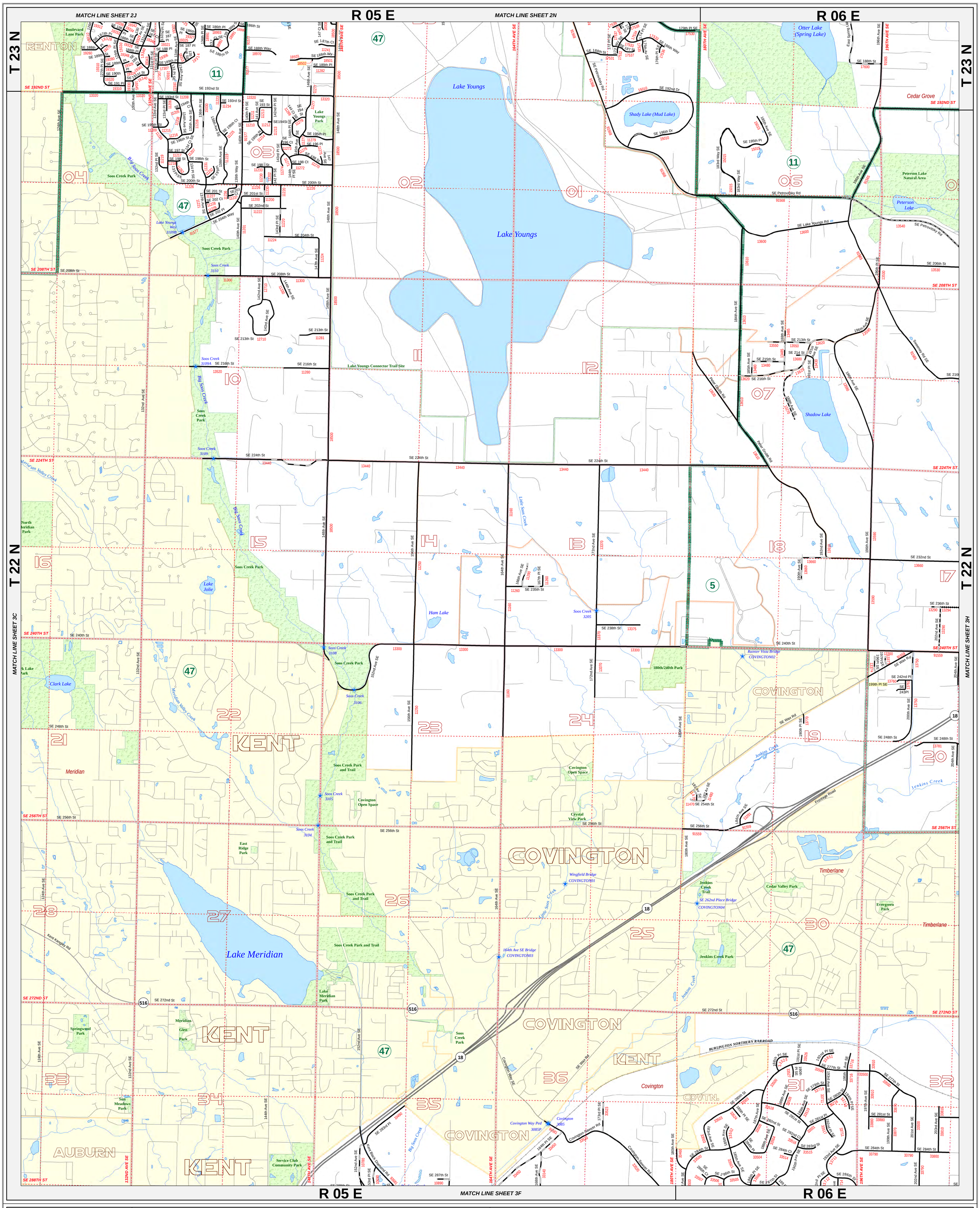

King County

Department of Transportation
Road Services Division

Road Index Map
2014

3E

King County Maintained Road
- Gravel or Stone
- Chip Seal
- Asphalt
- Concrete
- Brick
- Hot Mix Asphalt
- Bonded Road

67890 Roadlog (Route) Number
- Roadlog (Route) Update
- Roadlog (Route) Half Street
- Other Road
- Railroad
- King County Boundary
- WSDOT Urban Rural Line
- Bridge

- Legislative District
- 5 Legislative District Number
- Section Line
- 36 Section Number
- Incorporated Area
- New Annexation
- Park

N W E S

1000 0 1000 Feet

North American Datum (NAD 83/91)
State Plane Coordinate System
Washington North Zone (FIPS 4601)
United States Survey Feet

The information included on this map has been compiled by King County staff from a variety of sources and is subject to change without notice. King County makes no representations or warranties, express or implied, as to accuracy, completeness, timeliness, or rights to the use of such information. This document is not intended for use as a survey product. King County shall not be liable for any general, special, indirect, incidental, or consequential damages including, but not limited to, lost revenues or lost profits resulting from the use or misuse of the information contained on this map. Any sale of this map or information on this map is prohibited except by written permission of King County.

Washington State Vicinity Map

King County Index Map

For current information concerning any information contained within this map, please contact:
(206) 477-3631 or (206) 477-3638

Date: January 2015
File: \\dot\roads\SBOS2\GIS\Projects\RoadLogAtlas\MOBI_2014\MXD\2014_3e.mxd

3E

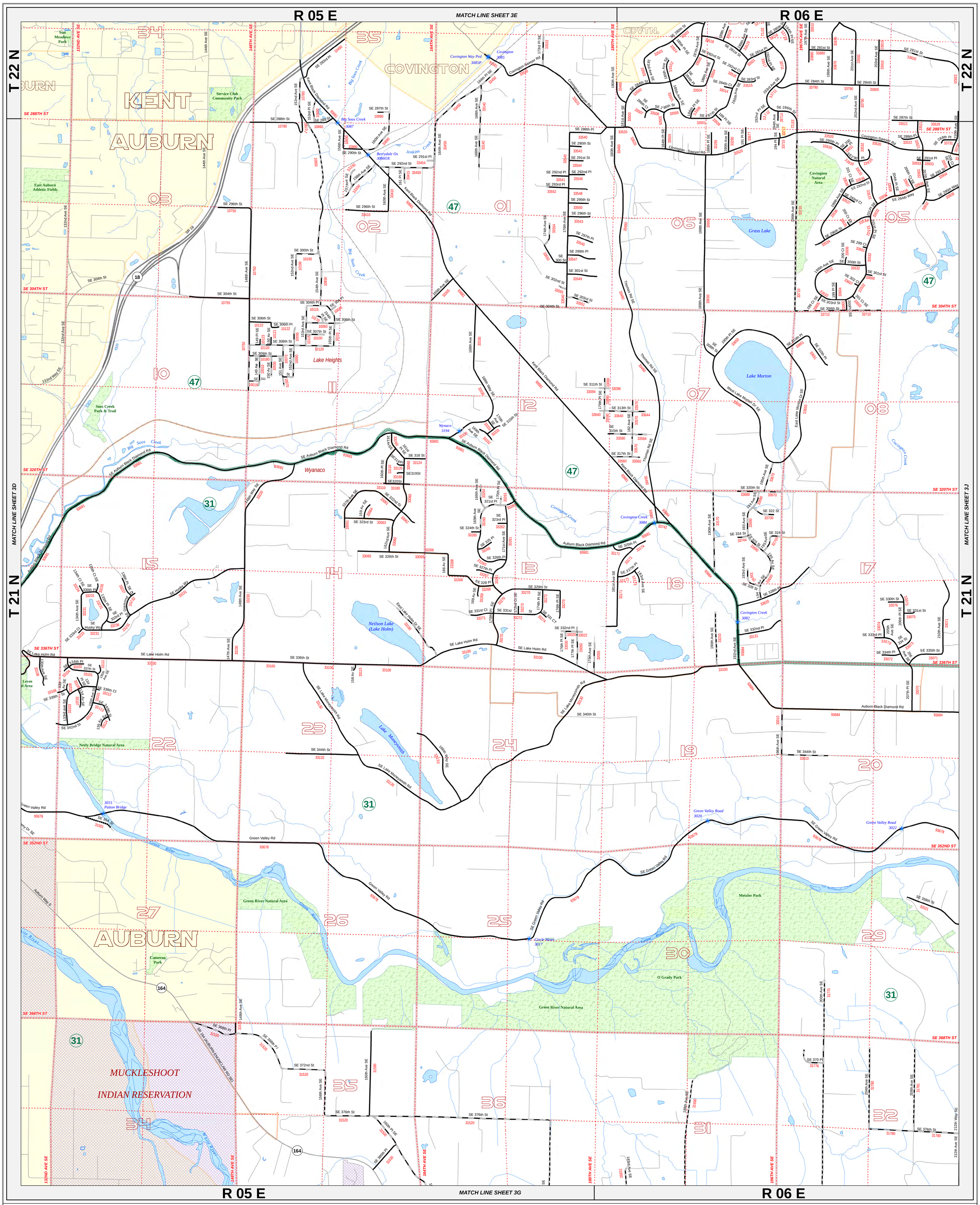

King County

Department of Transportation
Road Services Division

Road Index Map
2014

3F

King County Maintained Road
- Gravel or Stone
- Chip Seal
- Asphalt
- Concrete
- Brick
- Hot Mix Asphalt
- Bonded Road

67890 Roadlog (Route) Number
- Roadlog (Route) Update
- Roadlog (Route) Half Street
- Other Road
- Railroad
- King County Boundary
- WSDOT Urban Rural Line
- Bridge

- Legislative District
- 5 Legislative District Number
- Section Line
- 36 Section Number
- Incorporated Area
- New Annexation
- Park

N W E S

1000 0 1000 Feet

North American Datum (NAD 83/91)
State Plane Coordinate System
Washington North Zone (FIPS 4601)
United States Survey Feet

The information included on this map has been compiled by King County staff from a variety of sources and is subject to change without notice. King County makes no representations or warranties, express or implied, as to accuracy, completeness, timeliness, or rights to the use of such information. This document is not intended for use as a survey product. King County shall not be liable for any general, special, indirect, incidental, or consequential damages including, but not limited to, lost revenues or lost profits resulting from the use or misuse of the information contained on this map. Any sale of this map or information on this map is prohibited except by written permission of King County.

Washington State Vicinity Map

King County Index Map

For current information concerning any information contained within this map, please contact:
(206) 477-3631 or (206) 477-3638

Date: January 2015
File: \\dot\roads\SBOS2\GIS\Projects\RoadLogAtlas\MOBI_2014\MXD\2014_3f.mxd

3F

R 05 E MATCH LINE SHEET 3F R 06 E MATCH LINE SHEET 3J

T 20 N

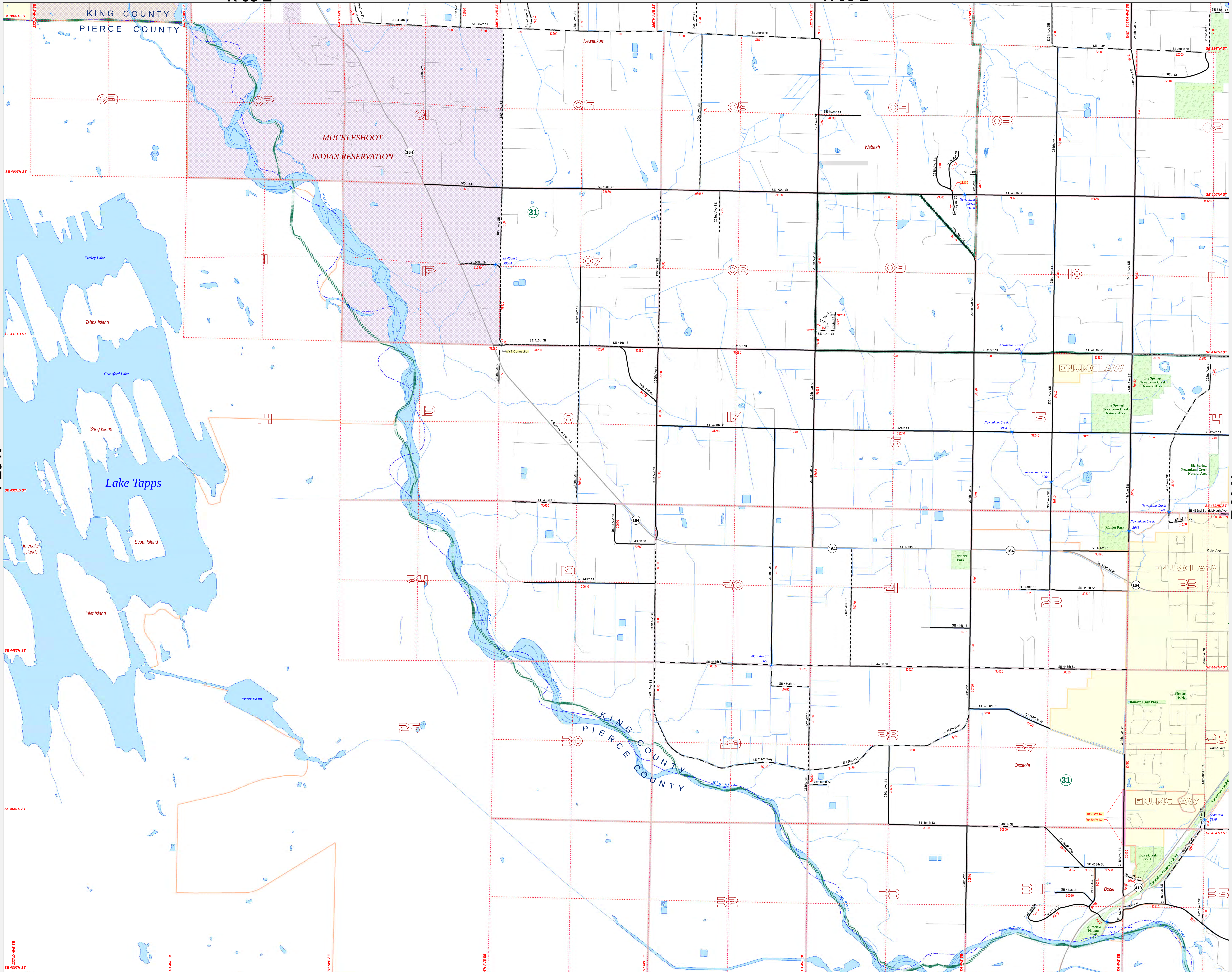

King County
Department of Transportation
Road Services Division
Road Index Map
2014

King County Maintained Road
- Gravel or Stone
- Chip Seal
- Asphalt
- Concrete
- Brick
- Hot Mix Asphalt
- Bonded Road
- 67890 Roadlog (Route) Number
- Roadlog (Route) Update
- Roadlog (Route) Half Street
- Other Road
- Railroad
- King County Boundary
- WSDOT Urban Rural Line
- Bridge
- Legislative District
- 5 Legislative District Number
- Section Line
- 36 Section Number
- Incorporated Area
- New Annexation
- Park

N W E S

1,000 0 1,000 Feet

North American Datum (NAD83/91)
State Plane Coordinate System
Washington North Zone (FIPS 4601)
United States Survey Feet

The information included on this map has been compiled by King County staff from a variety of sources and is subject to change without notice. King County makes no representations or warranties, express or implied, as to accuracy, completeness, timeliness, or rights to the use of such information. This document is not intended for use as a survey product. King County shall not be liable for any general, special, indirect, incidental, or consequential damages including, but not limited to, lost revenues or lost profits resulting from the use or misuse of the information contained on this map. Any sale of this map or information on this map is prohibited except by written permission of King County.

Washington State Vicinity Map

King County Index Map

For current information concerning any information contained within this map, please contact:
(206) 477-3631 or (206) 477-3638

Date: January 2015
File: \\dot\roads\SBOS2\GIS\Projects\RoadLogAtlas\MOBI_2014\MXD\2014_3g.mxd

3G

MATCH LINE SHEET 3K

R 05 E R 06 E

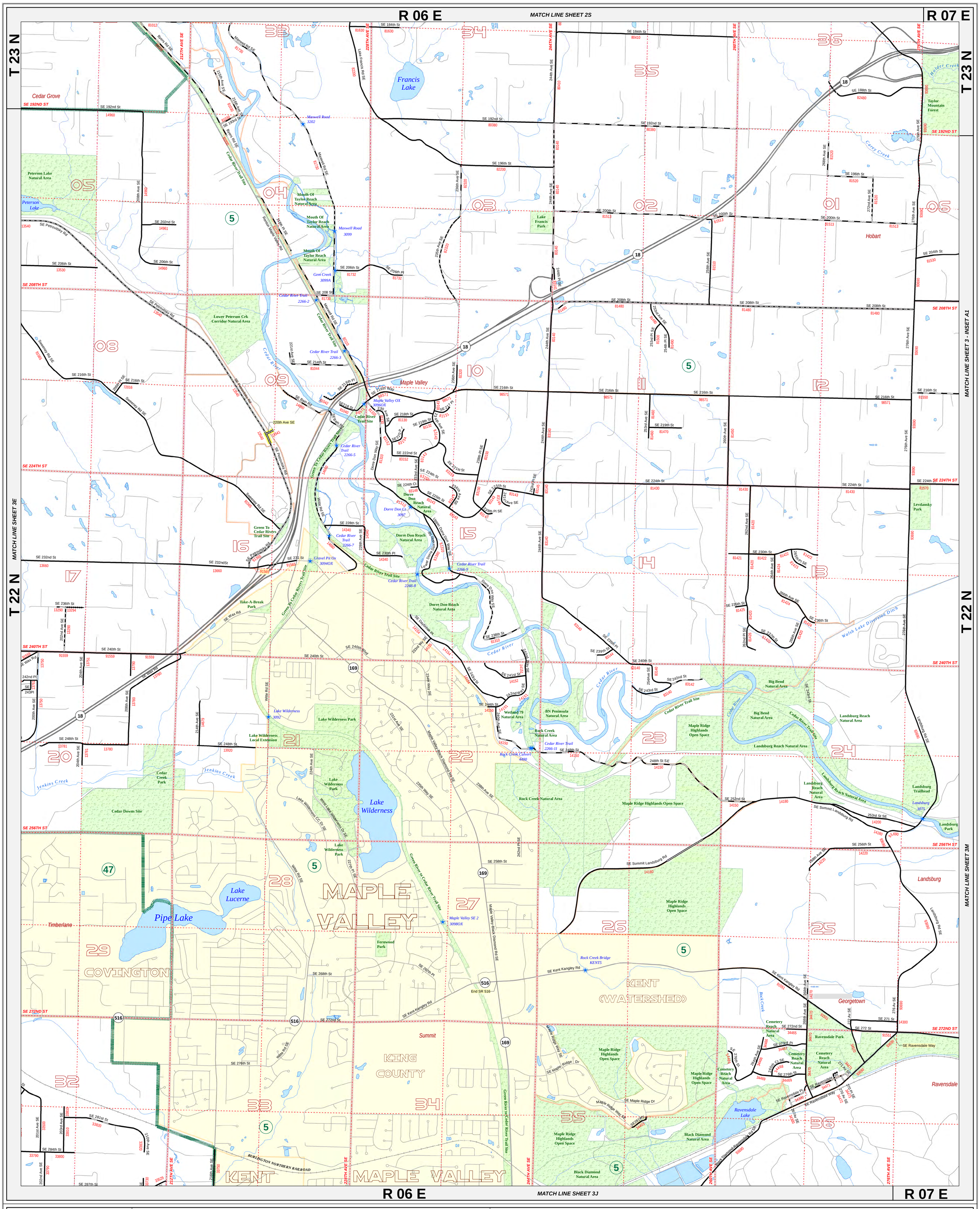

King County

Department of Transportation
Road Services Division

Road Index Map
2014

3H

King County Maintained Road
Gravel or Stone
Chip Seal
Asphalt
Concrete
Brick
Hot Mix Asphalt
Bonded Road

67890 Roadlog (Route) Number
Roadlog (Route) Update
Roadlog (Route) Half Street
Other Road
Railroad
King County Boundary
WSDOT Urban Rural Line
Bridge

Legislative District
5 Legislative District Number
Section Line
36 Section Number
Incorporated Area
New Annexation
Park

N
W E
S

1000 0 1000 Feet

North American Datum (NAD 83/91)
State Plane Coordinate System
Washington North Zone (FIPS 4601)
United States Survey Feet

The information included on this map has been compiled by King County staff from a variety of sources and is subject to change without notice. King County makes no representations or warranties, express or implied, as to accuracy, completeness, timeliness, or rights to the use of such information. This document is not intended for use as a survey product. King County shall not be liable for any general, special, indirect, incidental, or consequential damages including, but not limited to, lost revenues or lost profits resulting from the use or misuse of the information contained on this map. Any sale of this map or information on this map is prohibited except by written permission of King County.

Washington State Vicinity Map

King County Index Map

For current information concerning any information contained within this map, please contact:
(206) 477-3631 or (206) 477-3638

Date: January 2015
File: \\dot\roads\SBOS2\GIS\Projects\RoadLogAtlas\MOBI_2014\MXD\2014_3h.mxd

3H

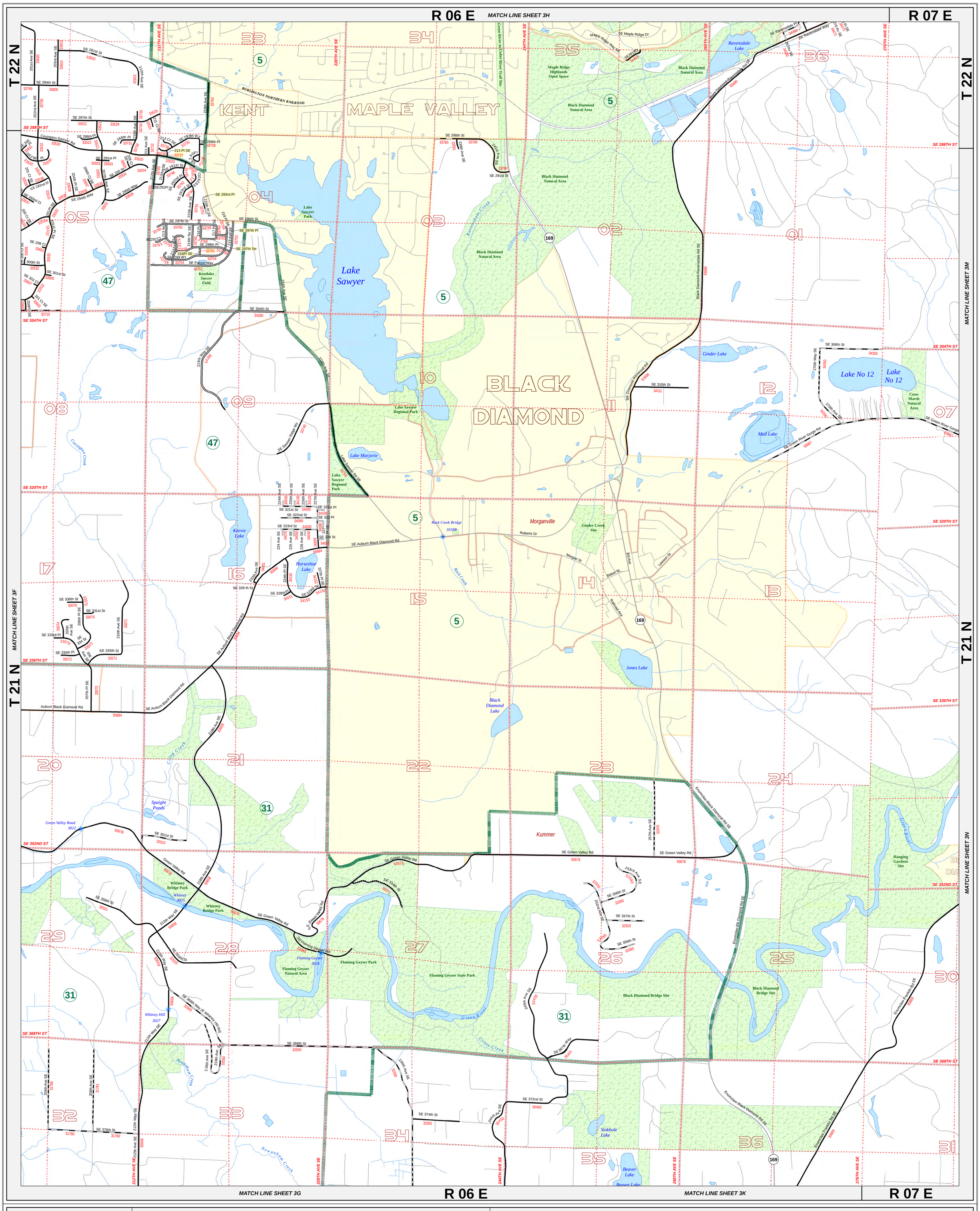

King County

Department of Transportation
Road Services Division

Road Index Map
2014

3J

King County Maintained Road
- Gravel or Stone
- Chip Seal
- Asphalt
- Concrete
- Brick
- Hot Mix Asphalt
- Bonded Road

67890 Roadlog (Route) Number
- Roadlog (Route) Update
- Roadlog (Route) Half Street
- Other Road
- Railroad
- King County Boundary
- WSDOT Urban Rural Line
- Bridge

- Legislative District
- 5 Legislative District Number
- Section Line
- 36 Section Number
- Incorporated Area
- New Annexation
- Park

N W E S

1000 0 1000 Feet

North American Datum (NAD 83/91)
State Plane Coordinate System
Washington North Zone (FIPS 4601)
United States Survey Feet

The information included on this map has been compiled by King County staff from a variety of sources and is subject to change without notice. King County makes no representations or warranties, express or implied, as to accuracy, completeness, timeliness, or rights to the use of such information. This document is not intended for use as a survey product. King County shall not be liable for any general, special, indirect, incidental, or consequential damages including, but not limited to, lost revenues or lost profits resulting from the use or misuse of the information contained on this map. Any sale of this map or information on this map is prohibited except by written permission of King County.

Washington State Vicinity Map

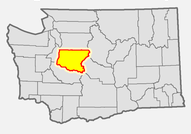

King County Index Map

For current information concerning any information contained within this map, please contact:
(206) 477-3631 or (206) 477-3638

Date: January 2015
File: \\dot\roads\SBOS2\GIS\Projects\RoadLogAtlas\MOBI_2014\MXD\2014_3j.mxd

3J

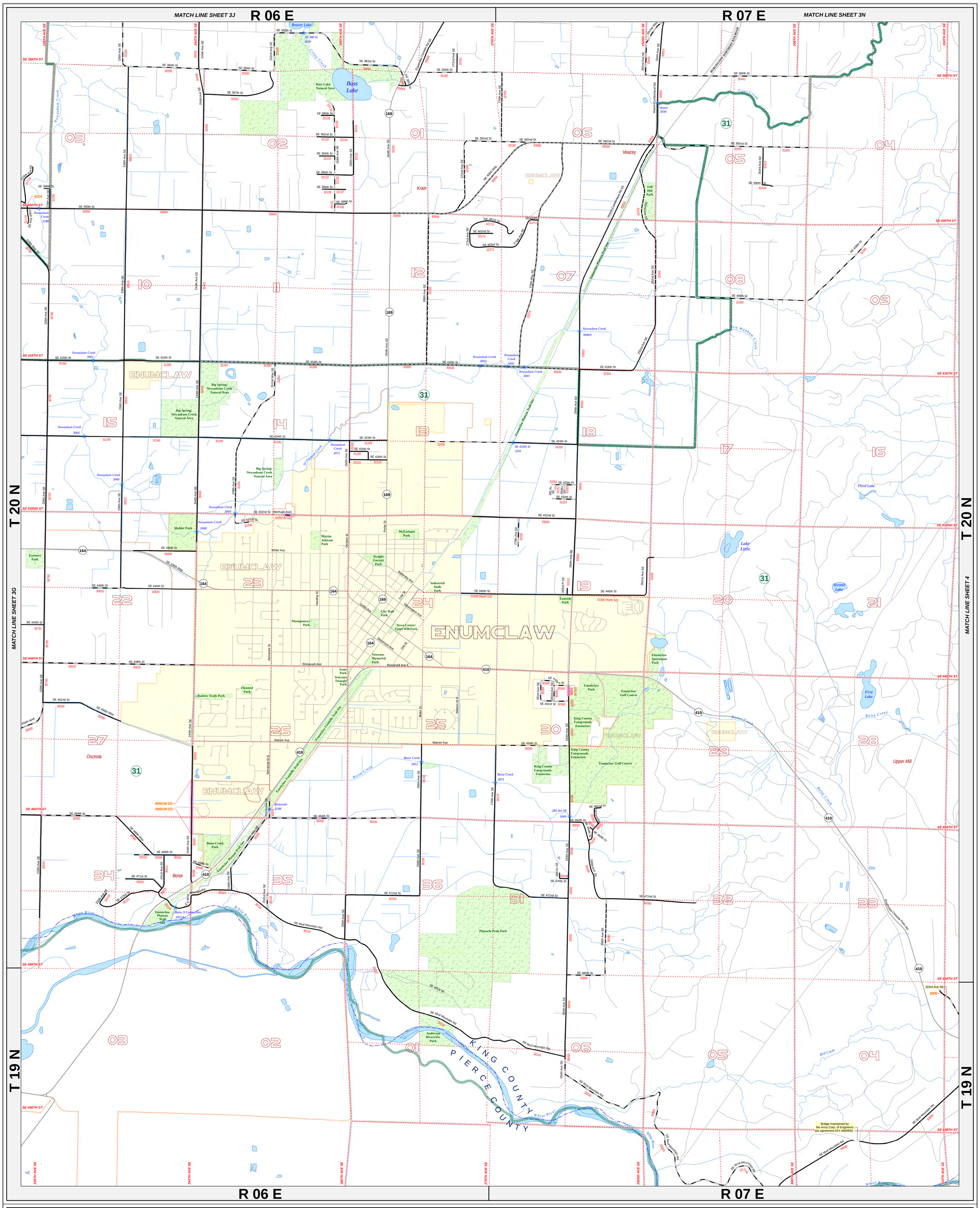

King County

Department of Transportation
Road Services Division

Road Index Map
2014

3K

King County Maintained Road
Gravel or Stone
Chip Seal
Asphalt
Concrete
Brick
Hot Mix Asphalt
Bonded Road

67890 Roadlog (Route) Number
Roadlog (Route) Update
Roadlog (Route) Half Street
Other Road
Railroad
King County Boundary
WSDOT Urban Rural Line
Bridge

Legislative District
5 Legislative District Number
Section Line
36 Section Number
Incorporated Area
New Annexation
Park

N
W E
S

1000 0 1000 Feet

North American Datum (NAD 83/91)
State Plane Coordinate System
Washington North Zone (FIPS 4601)
United States Survey Feet

The information included on this map has been compiled by King County staff from a variety of sources and is subject to change without notice. King County makes no representations or warranties, express or implied, as to accuracy, completeness, timeliness, or rights to the use of such information. This document is not intended for use as a survey product. King County shall not be liable for any general, special, indirect, incidental, or consequential damages including, but not limited to, lost revenues or lost profits resulting from the use or misuse of the information contained on this map. Any sale of this map or information on this map is prohibited except by written permission of King County.

Washington State Vicinity Map

King County Index Map

For current information concerning any information contained within this map, please contact:
(206) 477-3631 or (206) 477-3638

Date: January 2015
File: \\dot\roads\SBOS2\GIS\Projects\RoadLogAtlas\MOBI_2014\MXD\2014_3k.mxd

3K

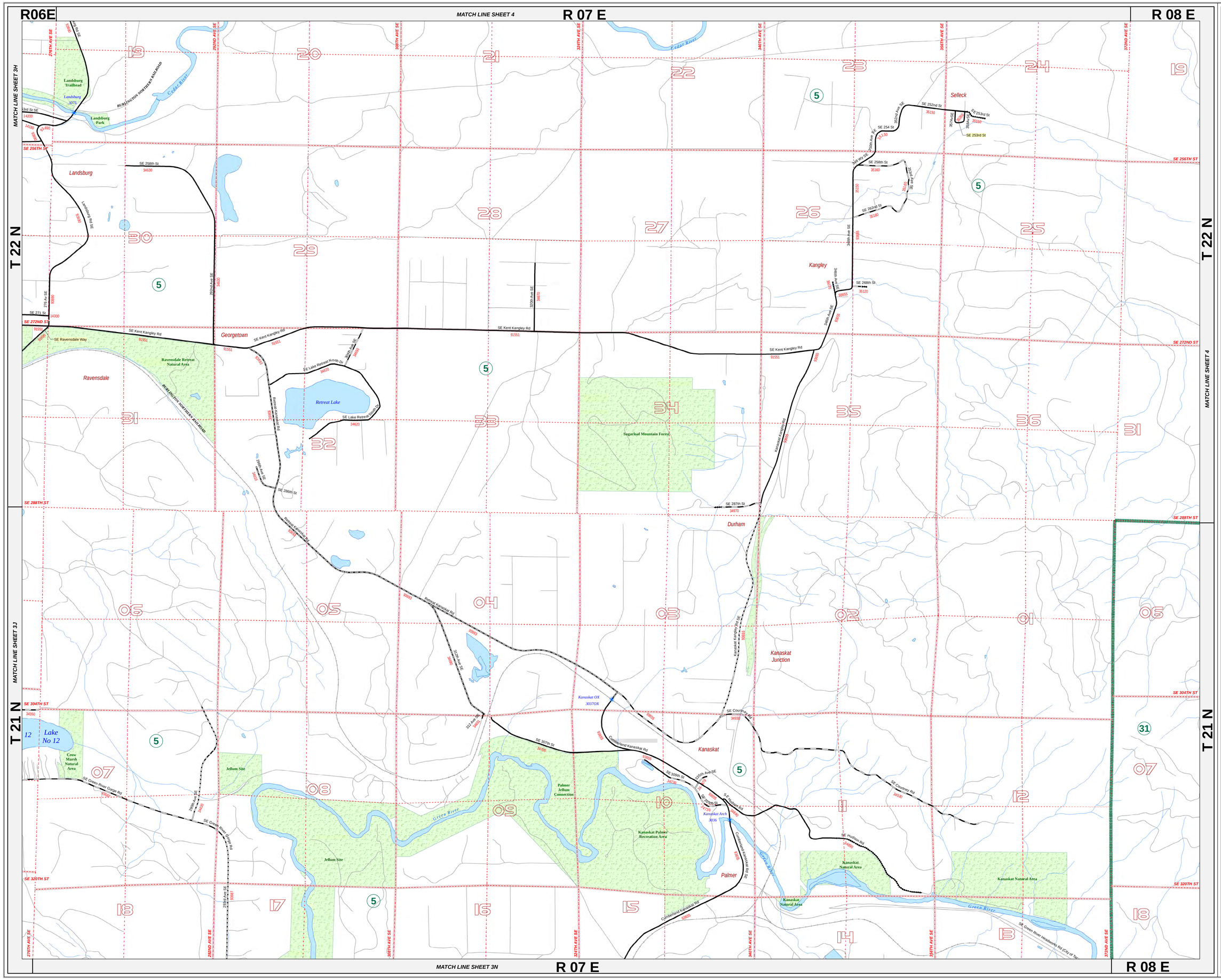

King County

Department of Transportation
Road Services Division

Road Index Map
2014

King County Maintained Road

- Gravel or Stone
- Chip Seal
- Asphalt
- Concrete
- Brick
- Hot Mix Asphalt
- Bonded Road

67890 Roadlog (Route) Number

- Roadlog (Route) Update
- Roadlog (Route) Half Street
- Other Road
- Railroad
- King County Boundary
- WSDOT Urban Rural Line
- Bridge
- Legislative District
- Legislative District Number
- Section Line
- Section Number
- Incorporated Area
- New Annexation
- Park

N W E S

1,000 0 1,000 Feet

North American Datum (NAD83/91)
State Plane Coordinate System
Washington North Zone (FIPS 4601)
United States Survey Feet

The information included on this map has been compiled by King County staff from a variety of sources and is subject to change without notice. King County makes no representations or warranties, express or implied, as to accuracy, completeness, timeliness, or rights to the use of such information. This document is not intended for use as a survey product. King County shall not be liable for any general, special, indirect, incidental, or consequential damages including, but not limited to, lost revenues or lost profits resulting from the use or misuse of the information contained on this map. Any sale of this map or information on this map is prohibited except by written permission of King County.

Washington State Vicinity Map

King County Index Map

For current information concerning any information contained within this map, please contact: (206) 477-3631 or (206) 477-3638

Date: January 2015
File: \\dot\roads\SBOS2\GIS\Projects\RoadLogAtlas\MOBI_2014\MXD\2014_3m.mxd

3M

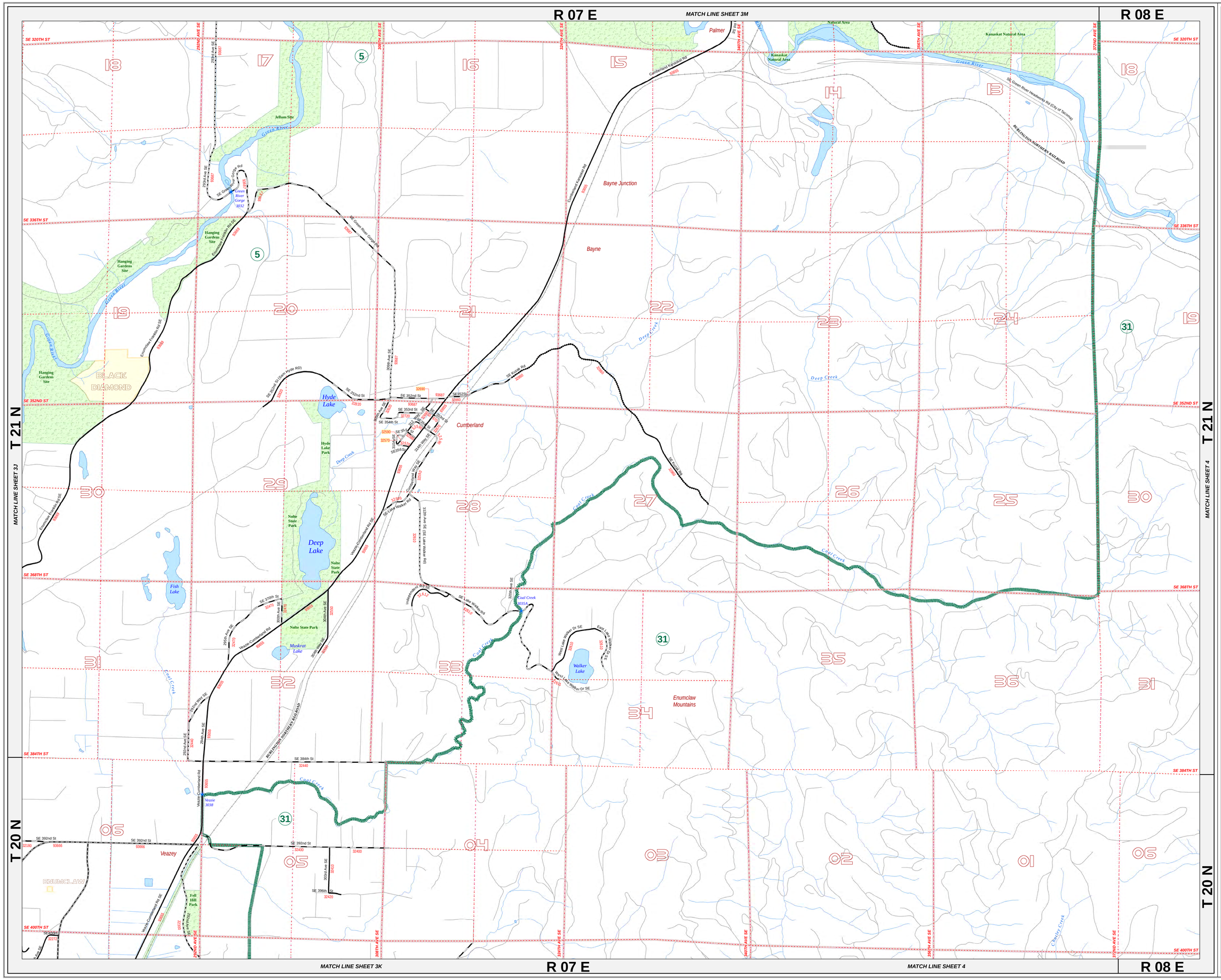

King County

Department of Transportation
Road Services Division

Road Index Map
2014

King County Maintained Road
- Gravel or Stone
- Chip Seal
- Asphalt
- Concrete
- Brick
- Hot Mix Asphalt
- Bonded Road

67890 Roadlog (Route) Number
- Roadlog (Route) Update
- Roadlog (Route) Half Street
- Other Road
- Railroad
- King County Boundary
- WSDOT Urban Rural Line
- Bridge
- Legislative District
- Legislative District Number
- Section Line
- Section Number
- Incorporated Area
- New Annexation
- Park

N W E S

1,000 0 1,000 Feet

North American Datum (NAD83/91)
State Plane Coordinate System
Washington North Zone (FIPS 4601)
United States Survey Feet

The information included on this map has been compiled by King County staff from a variety of sources and is subject to change without notice. King County makes no representations or warranties, express or implied, as to accuracy, completeness, timeliness, or rights to the use of such information. This document is not intended for use as a survey product. King County shall not be liable for any general, special, indirect, incidental, or consequential damages including, but not limited to, lost revenues or lost profits resulting from the use or misuse of the information contained on this map. Any sale of this map or information on this map is prohibited except by written permission of King County.

Washington State Vicinity Map

King County Index Map

For current information concerning any information contained within this map, please contact:
(206) 477-3631 or (206) 477-3638

Date: January 2015
File: \\dot\roads\SBOS2\GIS\Projects\RoadLogAtlas\MOBI_2014\MXD\2014_3n.mxd

3N

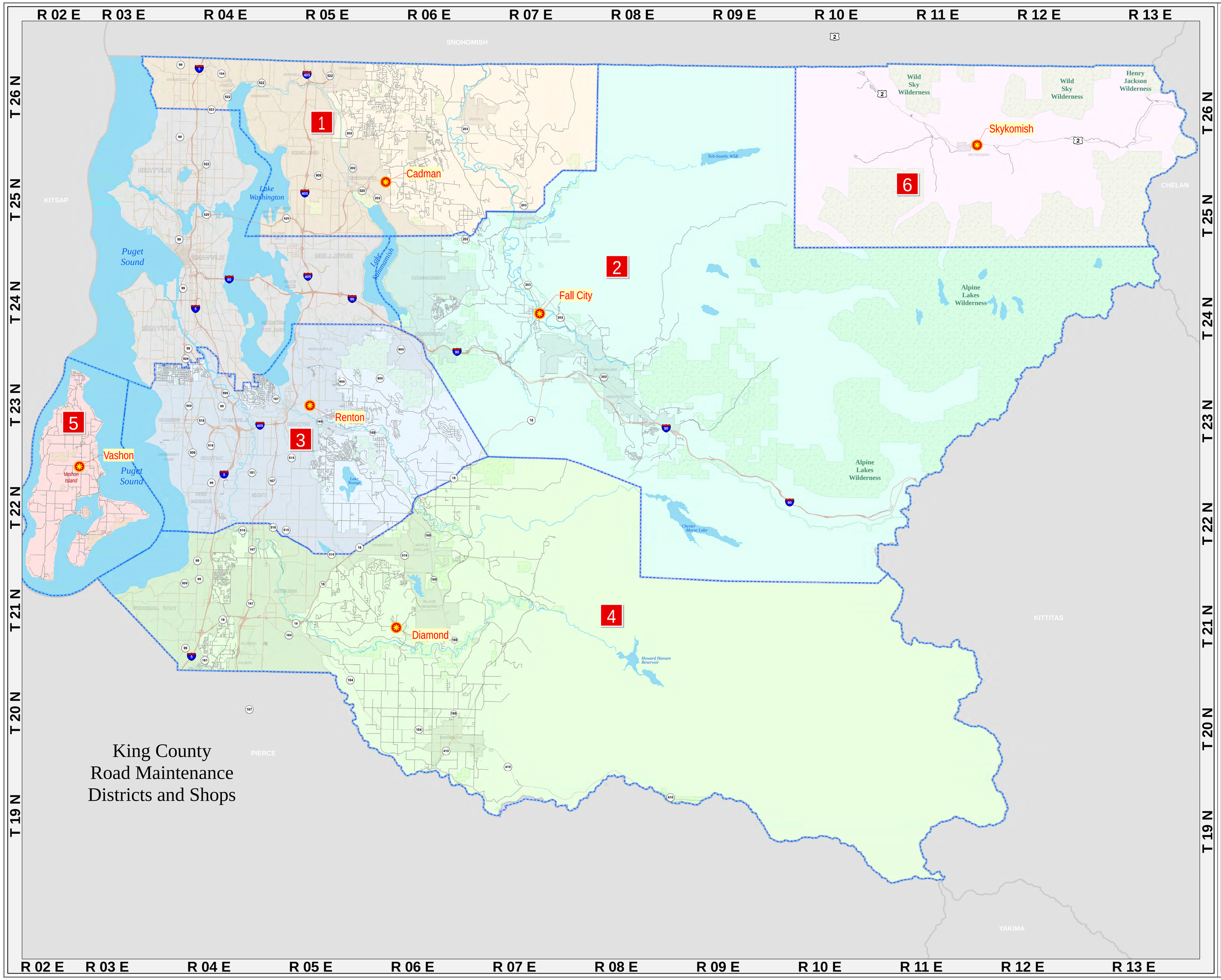

King County

Department of Transportation
Road Services Division

Road Index Map
2014

King County Maintained Road
- Gravel or Stone
- Chip Seal
- Asphalt
- Concrete
- Brick
- Hot Mix Asphalt
- Bonded Road

67890 Roadlog (Route) Number
- Roadlog (Route) Update
- Roadlog (Route) Half Street
- Other Road
- Railroad
- King County Boundary
- WSDOT Urban Rural Line
- Bridge
- Maintenance Shop
- Maintenance Division
- 1 Maintenance Division Number
- Section Line
- 36 Section Number
- Incorporated Area
- New Annexation
- Park

N
W E
S

1 0 1 2 3 Miles

North American Datum (NAD83/91)
State Plane Coordinate System
Washington North Zone (FIPS 4601)
United States Survey Feet

The information included on this map has been compiled by King County staff from a variety of sources and is subject to change without notice. King County makes no representations or warranties, express or implied, as to accuracy, completeness, timeliness, or rights to the use of such information. This document is not intended for use as a survey product. King County shall not be liable for any general, special, indirect, incidental, or consequential damages including, but not limited to, lost revenues or lost profits resulting from the use or misuse of the information contained on this map. Any sale of this map or information on this map is prohibited except by written permission of King County.

Washington State Vicinity Map

King County Index Map

For current information concerning any information contained within this map, please contact:
(206) 477-3631 or (206) 477-3638

Date: January 2015
File: \\dotroads\SBO52\GIS\Projects\Road\LogAtlas\MOBI_2014\MXD\2014_maint.mxd

MAINT

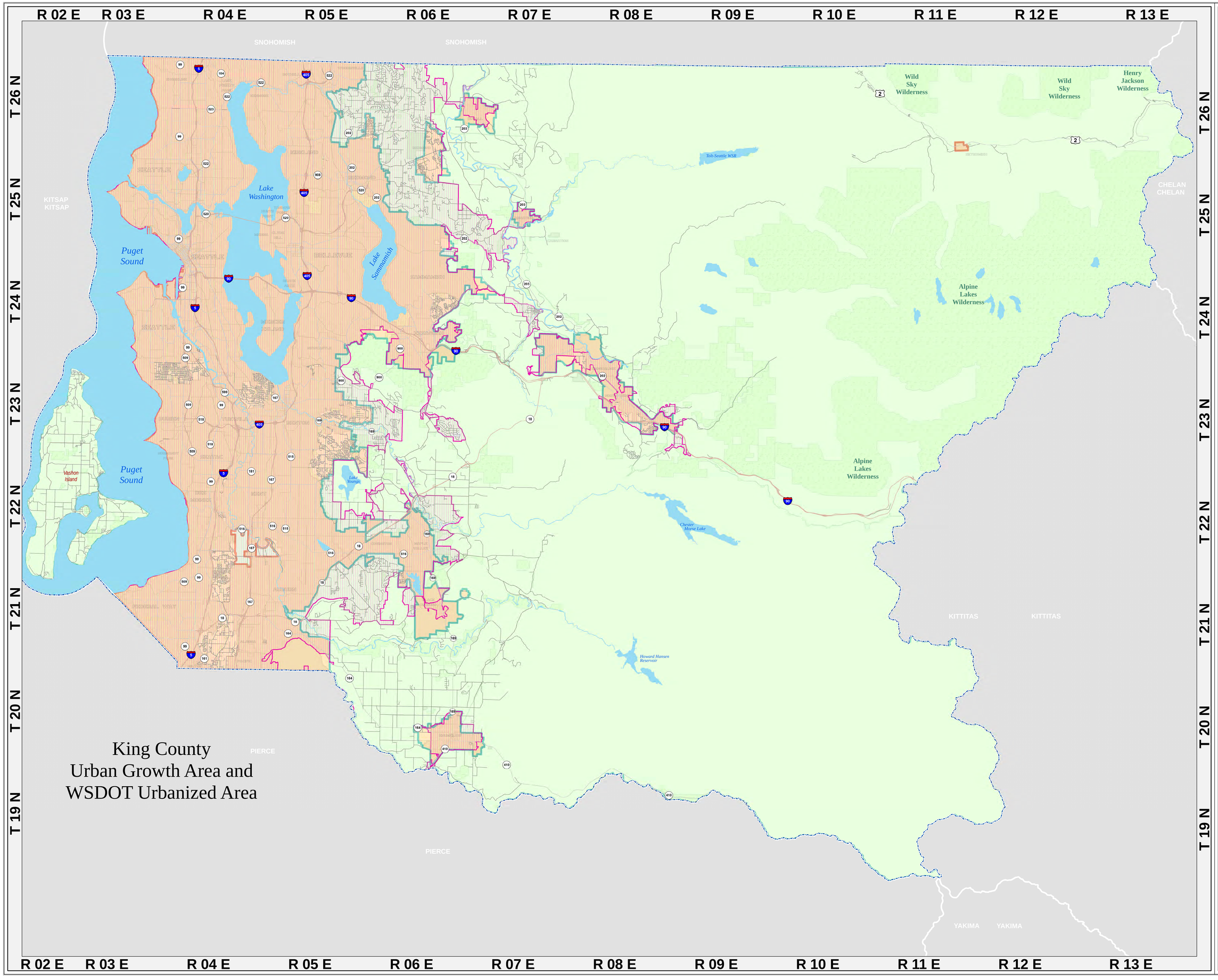

King County
Urban Growth Area and
WSDOT Urbanized Area

King County

Department of Transportation
Road Services Division

Road Index Map
2014

King County Maintained Road
- Gravel or Stone
- Chip Seal
- Asphalt
- Concrete
- Brick
- Hot Mix Asphalt
- Bonded Road
- 67890 Roadlog (Route) Number
- Roadlog (Route) Update
- Roadlog (Route) Half Street
- Other Road
- Railroad
- King County Boundary
- WSDOT Urban Rural Line
- Bridge
- Legislative District
- Legislative District Number
- Section Line
- Section Number
- Incorporated Area
- New Annexation
- Park
- WSDOT Urban Area

King County Urban Growth Area
- Urban Area
- Rural Area

N
W E
S

1 0 1 2 3 Miles

North American Datum (NAD83/91)
State Plane Coordinate System
Washington North Zone (FIPS 4601)
United States Survey Feet

The information included on this map has been compiled by King County staff from a variety of sources and is subject to change without notice. King County makes no representations or warranties, express or implied, as to accuracy, completeness, timeliness, or rights to the use of such information. This document is not intended for use as a survey product. King County shall not be liable for any general, special, indirect, incidental, or consequential damages including, but not limited to, lost revenues or lost profits resulting from the use or misuse of the information contained on this map. Any sale of this map or information on this map is prohibited except by written permission of King County.

Washington State Vicinity Map

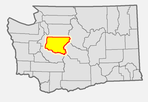

King County Index Map

For current information concerning any information contained within this map, please contact:
(206) 477-3631 or (206) 477-3638

Date: January 2015
File: \\dot\roads\SBOS2\GIS\Projects\RoadLogAtlas\MOBI_2014\MXD\2014_uga.mxd

UGA

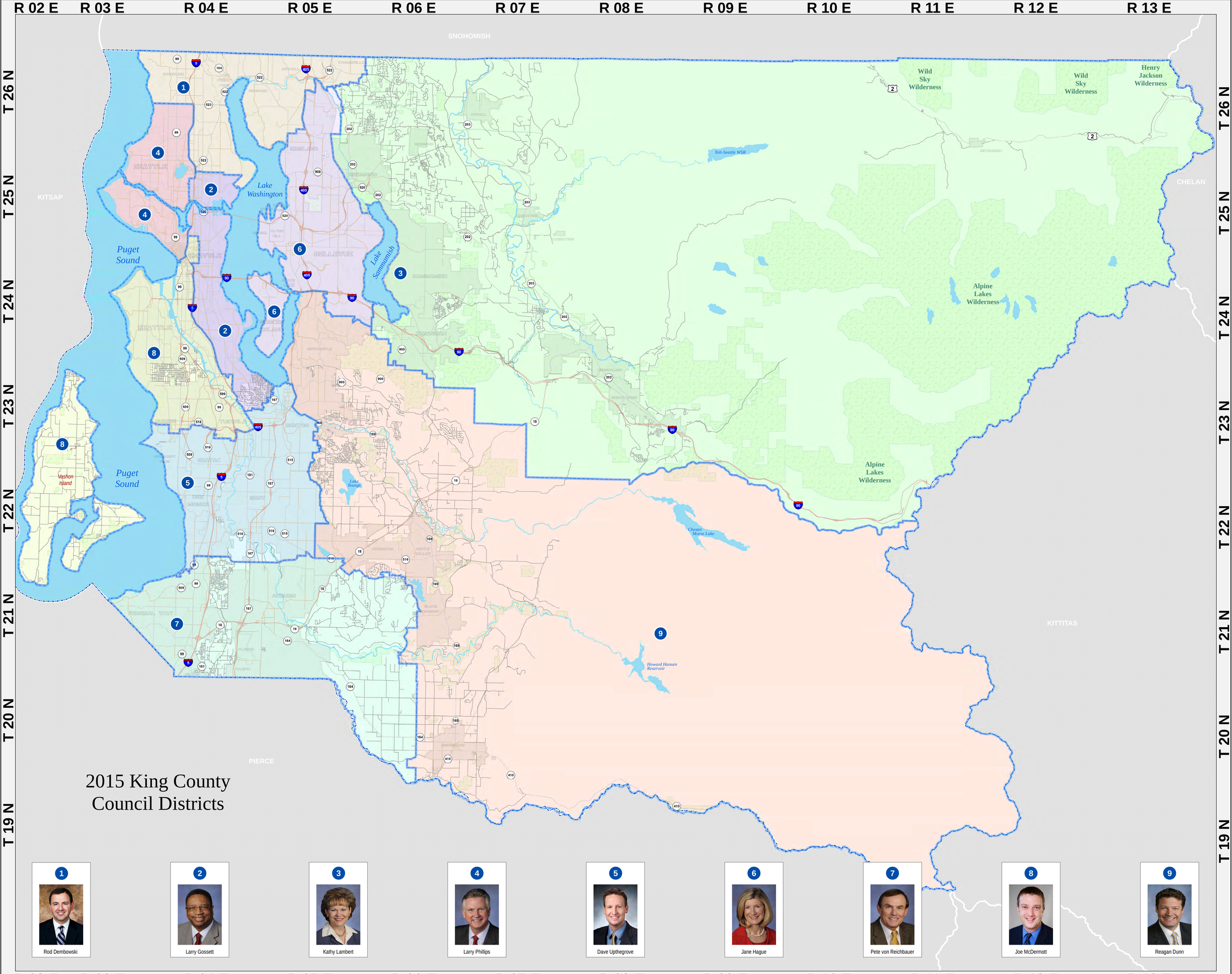

King County

Department of Transportation
Road Services Division

Road Index Map
2014

King County Maintained Road

- Gravel or Stone
- Chip Seal
- Asphalt
- Concrete
- Brick
- Hot Mix Asphalt
- Bonded Road
- 67890 Roadlog (Route) Number
- Roadlog (Route) Update
- Roadlog (Route) Half Street
- Other Road
- Railroad
- King County Boundary
- WSDOT Urban Rural Line
- Bridge
- Council District
- 1 Council District Number
- Section Line
- 36 Section Number
- Incorporated Area
- New Annexation
- Park

N
W E
S

1 0 1 2 3 Miles

North American Datum (NAD83/91)
State Plane Coordinate System
Washington North Zone (FIPS 4601)
United States Survey Feet

The information included on this map has been compiled by King County staff from a variety of sources and is subject to change without notice. King County makes no representations or warranties, express or implied, as to accuracy, completeness, timeliness, or rights to the use of such information. This document is not intended for use as a survey product. King County shall not be liable for any general, special, indirect, incidental, or consequential damages including, but not limited to, lost revenues or lost profits resulting from the use or misuse of the information contained on this map. Any sale of this map or information on this map is prohibited except by written permission of King County.

Washington State Vicinity Map

King County Index Map

For current information concerning any information contained within this map, please contact:
(206) 477-3631 or (206) 477-3638

Date: January 2015
File: \\dot\roads\SBDS2\GIS\
Projects\Road\Logiface\MOBI_2014
\MXD\2014_ccdst_pix.mxd

CCDST

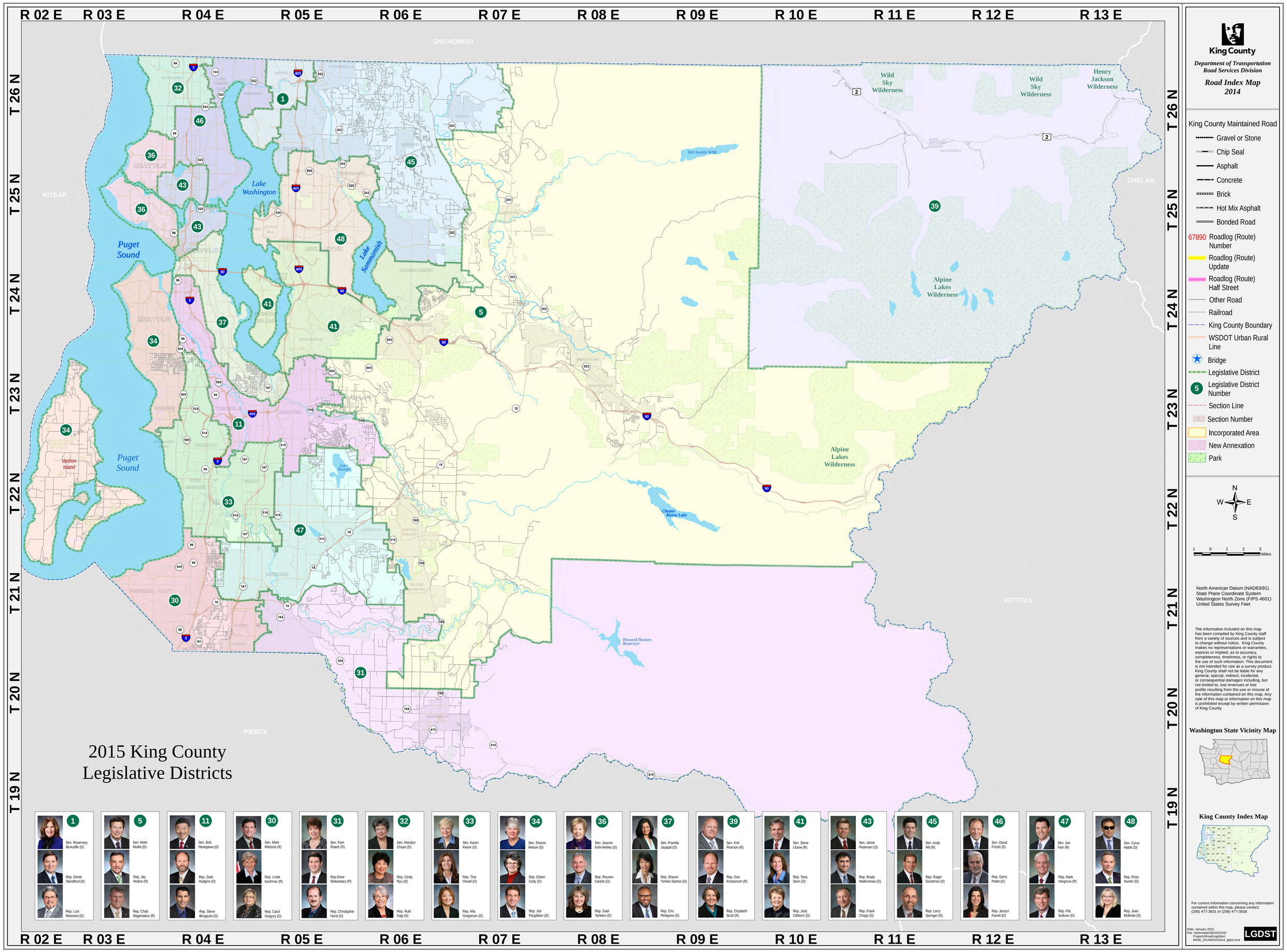

King County

Department of Transportation
Road Services Division

Road Index Map
2014

King County Maintained Road
- Gravel or Stone
- Chip Seal
- Asphalt
- Concrete
- Brick
- Hot Mix Asphalt
- Bonded Road
- 67890 Roadlog (Route) Number
- Roadlog (Route) Update
- Roadlog (Route) Half Street
- Other Road
- Railroad
- King County Boundary
- WSDOT Urban Rural Line
- Bridge
- Legislative District
- 5 Legislative District Number
- Section Line
- 36 Section Number
- Incorporated Area
- New Annexation
- Park

N W E S

1 0 1 2 3 Miles

North American Datum (NAD83/91)
State Plane Coordinate System
Washington North Zone (FIPS 4601)
United States Survey Feet

The information included on this map has been compiled by King County staff from a variety of sources and is subject to change without notice. King County makes no representations or warranties, express or implied, as to accuracy, completeness, timeliness, or rights to the use of such information. This document is not intended for use as a survey product. King County shall not be liable for any general, special, indirect, incidental, or consequential damages including, but not limited to, lost revenues or lost profits resulting from the use or misuse of the information contained on this map. Any sale of this map or information on this map is prohibited except by written permission of King County.

Washington State Vicinity Map

King County Index Map

For current information concerning any information contained within this map, please contact:
(206) 477-3631 or (206) 477-3638

Date: January 2015
File: \\dot\roads\SBOS2\GIS\Projects\RoadLog\Atlas\MOBI_2014\MXD\2014_lgdst.mxd

LGDST

King County
Road Index Map Book

2015 EDITION

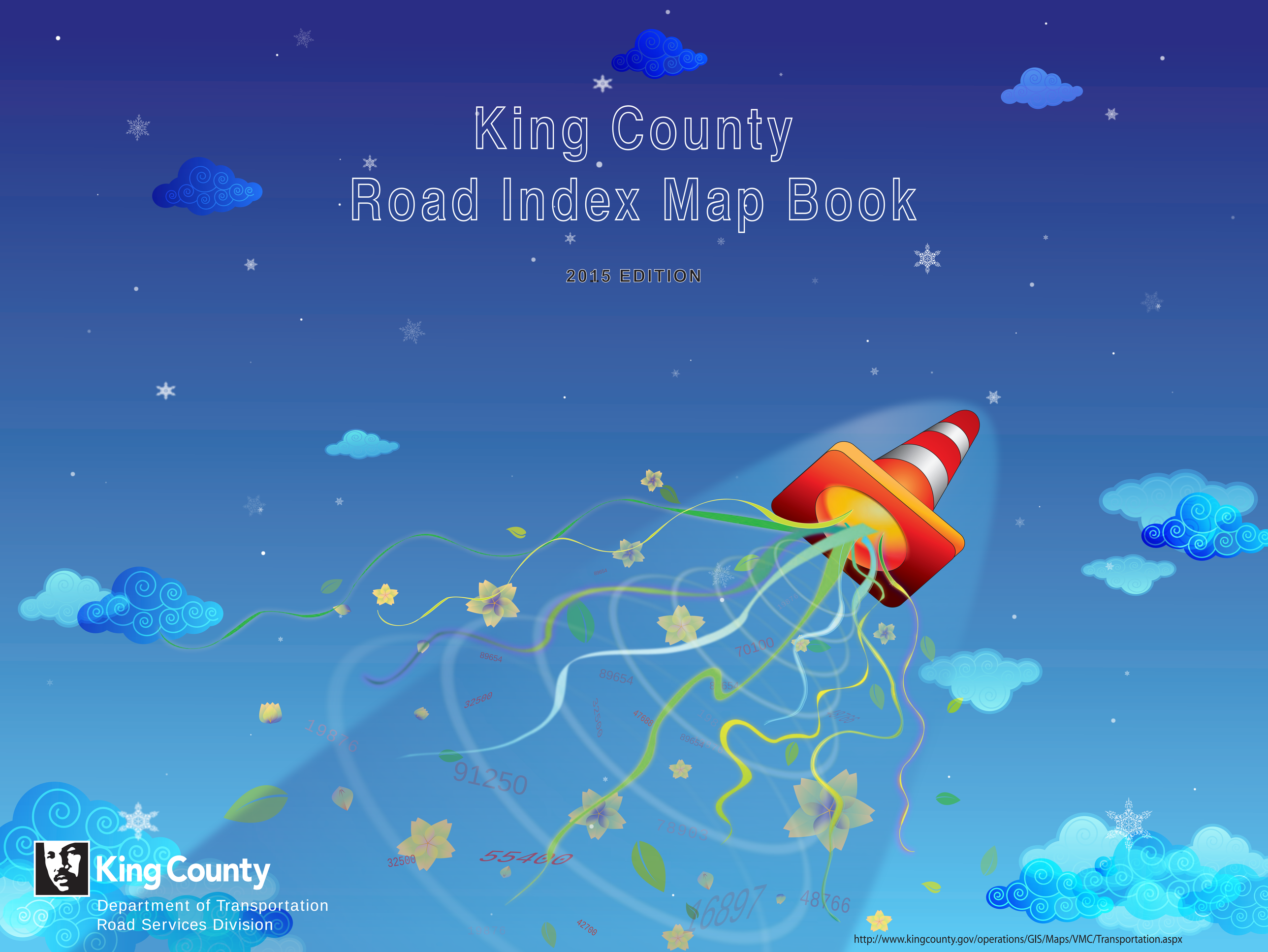

King County
Department of Transportation
Road Services Division

http://www.kingcounty.gov/operations/GIS/Maps/VMC/Transportation.aspx