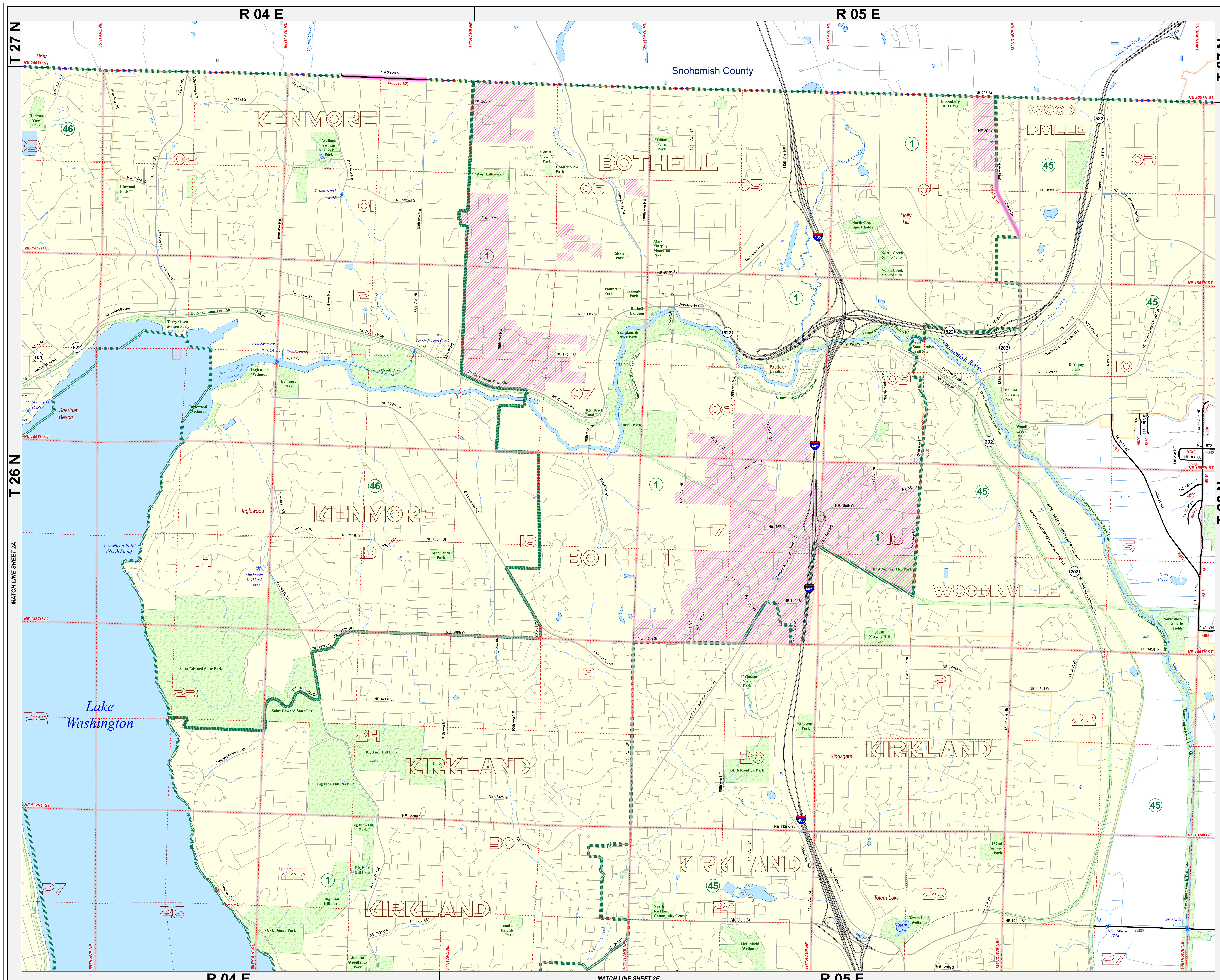

King County
Department of Transportation
Road Services Division
Road Index Map
2014

King County Maintained Road

- Gravel or Stone
- Chip Seal
- Asphalt
- Concrete
- Brick
- Hot Mix Asphalt
- Bonded Road
- 67890 Roadlog (Route) Number
- Roadlog (Route) Update
- Roadlog (Route) Half Street
- Other Road
- Railroad
- King County Boundary
- WSDOT Urban Rural Line
- Bridge
- Legislative District
- 5 Legislative District Number
- Section Line
- 36 Section Number
- Incorporated Area
- New Annexation
- Park

N W E S

1,000 0 1,000 Feet

North American Datum (NAD83/91)
State Plane Coordinate System
Washington North Zone (FIPS 4601)
United States Survey Feet

The information included on this map has been compiled by King County staff from a variety of sources and is subject to change without notice. King County makes no representations or warranties, express or implied, as to accuracy, completeness, timeliness, or rights to the use of such information. This document is not intended for use as a survey product. King County shall not be liable for any general, special, indirect, incidental, or consequential damages including, but not limited to, lost revenues or lost profits resulting from the use or misuse of the information contained on this map. Any sale of this map or information on this map is prohibited except by written permission of King County.

Washington State Vicinity Map

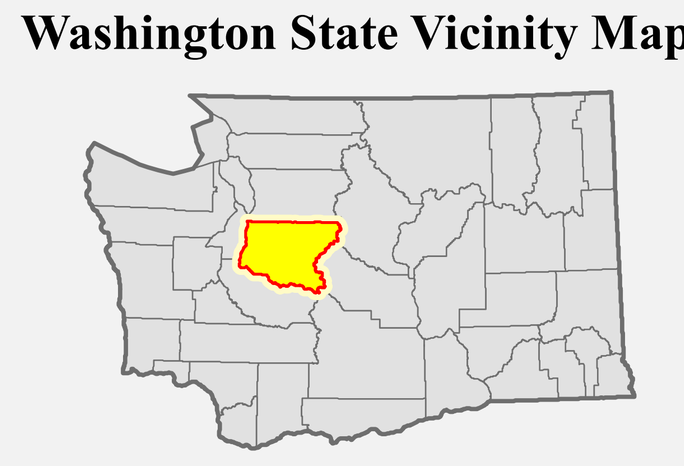

King County Index Map

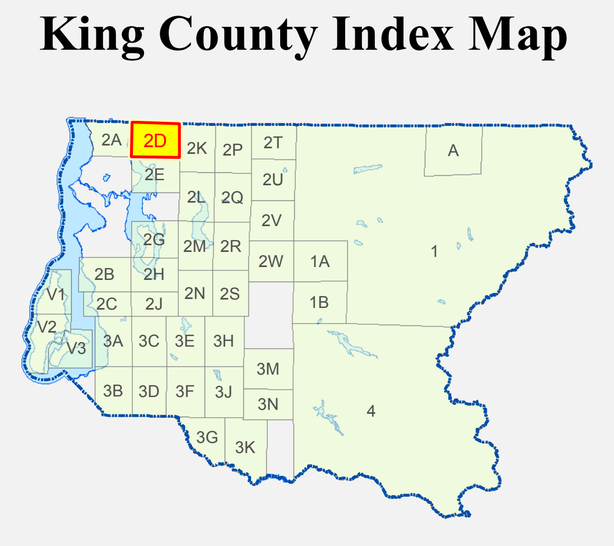

For current information concerning any information contained within this map, please contact: (206) 477-3631 or (206) 477-3638

Date: January 2015
File: \\dot\roads\SBOS2\GIS\Projects\RoadLogAtlas\MOBI_2014\MXD\2014_2d.mxd

2D