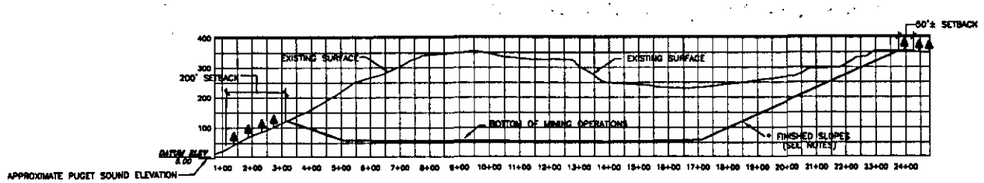

SECTION A-A

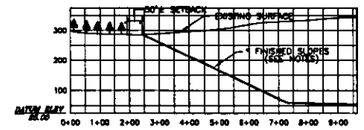

SECTION B-B

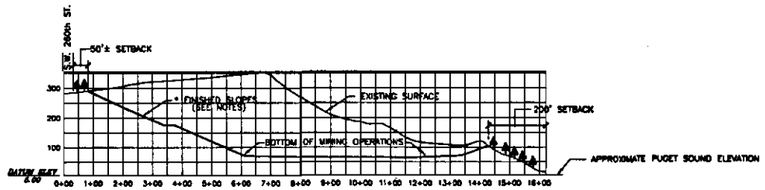

SECTION C-C

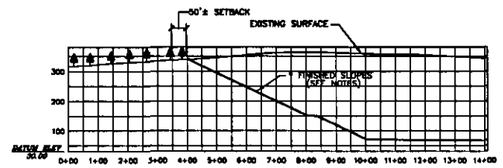

SECTION D-D

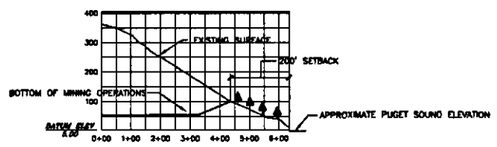

SECTION E-E

1. GENERALLY, SLOPES WILL VARY, USUALLY BETWEEN 2:1 AND 3:1. STEEPER SLOPES WILL BE IN LIMITED AREAS TO CREATE SINUOUS TOPOGRAPHY.

2. 15 FOOT WIDE BENCHES WILL BE ADDED AS NEEDED TO CONTROL EROSION AND SEDIMENTATION

SCALE = HORIZ. 1"= 200'
VERT. = 1"= 200'

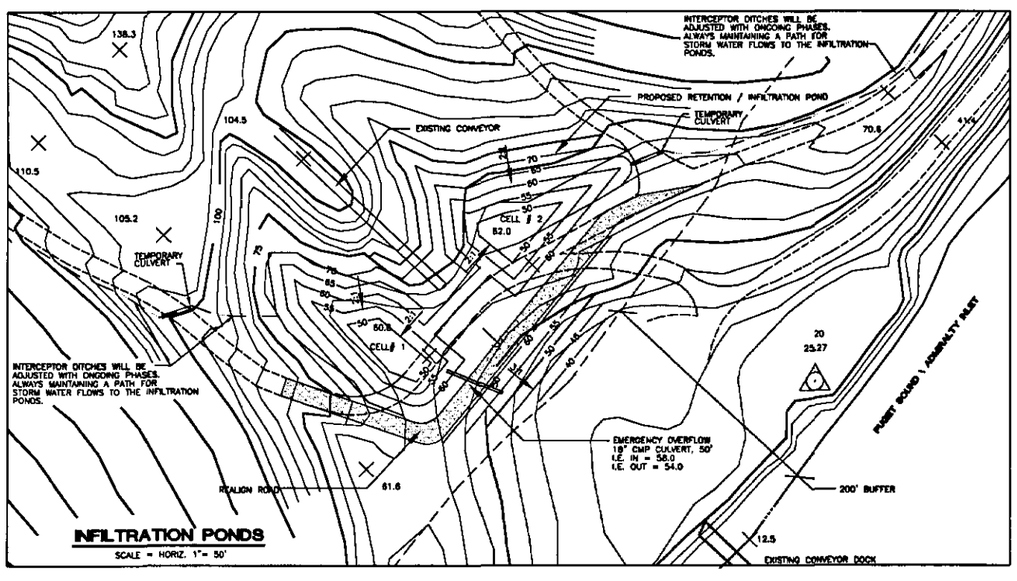

INFILTRATION PONDS

SCALE = HORIZ. 1"= 50'

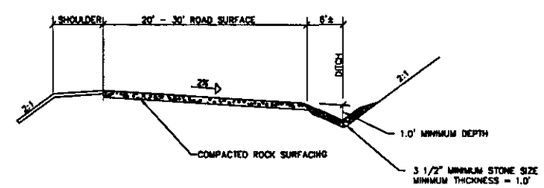

GENERAL HAUL ROAD SECTION

NOT TO SCALE

Source:
Provided by ESM Consulting Engineers LLC.

Figure 2-2B. Final Site Contours Part 2