LEGEND

800 — EXISTING TOPOGRAPHIC CONTOUR (FEET ABOVE MSL)

800 — PROPOSED GRADING CONTOUR FOR MINE SITES (FEET ABOVE MSL)

A A — GRADING CROSS-SECTION (SEE DETAIL (A) AND (B))

17° — SLOPE DEGREES (17° EQUALS 30.6 PERCENT GRADE AT 1 HORIZONTAL AND 3.3 VERTICAL SLOPE GRADIENT)

MSL — MEAN SEA LEVEL

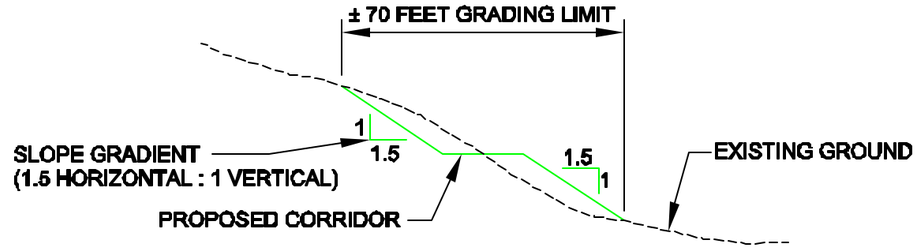

(A) TYPICAL GRADING SECTION
SCALE: NOT TO SCALE

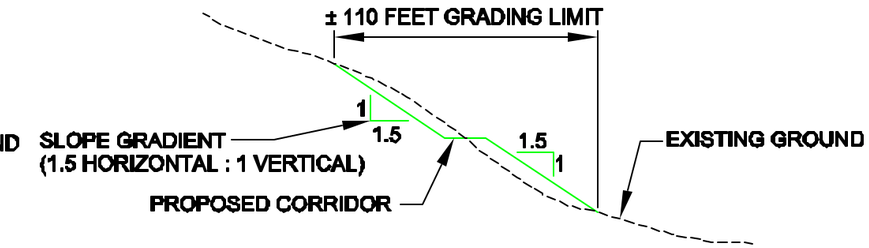

(B) TYPICAL GRADING SECTION AT UPPER END OF CORRIDOR
SCALE: NOT TO SCALE

LOWER SITE

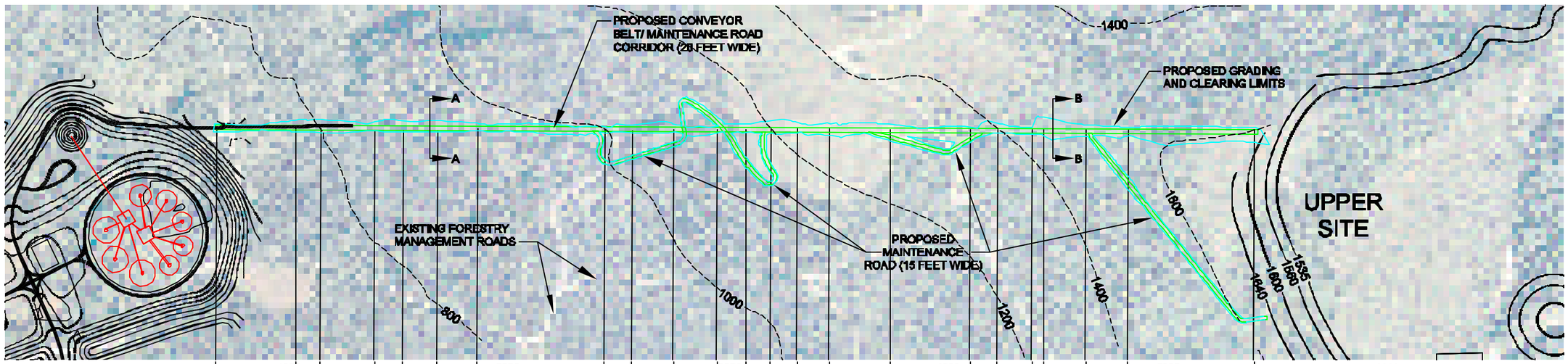

PLAN VIEW

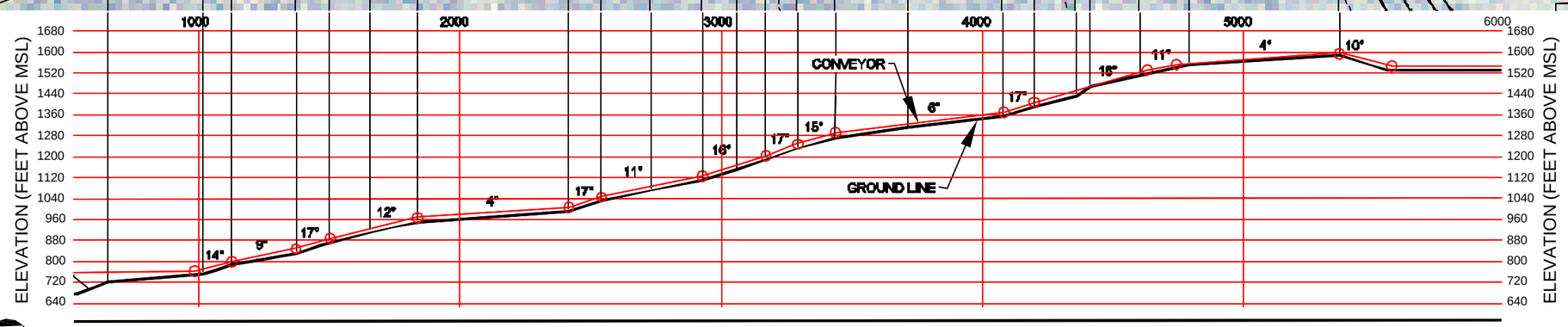

CROSS-SECTION VIEW

NOTE: BASE MAP FROM OOST ASSOCIATES, DATED JANUARY 16, 2001

500 0 500

Scale: 1"=500'

Figure 3-2
RIDGE CONVEYOR
AND MAINTENANCE ROAD

URS

Job No. 53-42279001.00

North Bend Gravel Operation FEIS
North Bend, Washington