




KING COUNTY

Stream Water Quality Index

2006 Findings

-  **Low and moderate concern**
-  **High concern**


 0 3 6 Miles
 May 2007
 Map produced by King County DNRP GIS and WLR Visual Communication Unit.
 File name: 0705ksB3streamWTR.pdf wgab



The information included on this map has been compiled from a variety of sources and is subject to change without notice. King County makes no representations or warranties, express or implied, as to accuracy, completeness, timeliness, or rights to the use of such information. King County shall not be liable for any general, special, indirect, incidental, or consequential damages including, but not limited to, lost revenues or lost profits resulting from the use or misuse of the information contained on this map. Any sale of this map or information on this map is prohibited except by written permission of King County.