



VC File: 1006_1502_MillerWalkerOrtho_smbrosteral Lprn.WD GIS File: \\DNRP\projects\WLRD\08062\Fordem's HydrobasinEcteedMap\Final\Aug21_08.mxd CAC

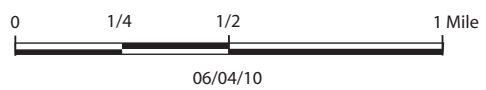
Miller and Walker Creeks

Imagery 2009/Update 2010

-  Basin Boundary
-  Incorporated Area Boundary

Map Document:
 (\\Dnrp1\projects\WLRD\10069\MillerWalker2graphics.mxd)

King County
 Department of Natural Resources and Parks
 Water and Land Resources Division



06/04/10