Notice

This preliminary FIS report includes only revised Flood Profiles and Floodway Data tables. See "Notice to Flood Insurance Study Users" page for additional details.

FLOOD INSURANCE STUDY



KING COUNTY, WASHINGTON AND INCORPORATED AREAS

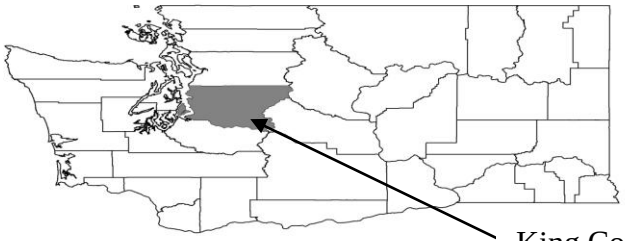

Volume 4 of 4

COMMUNITY NAME	COMMUNITY NUMBER
*ALGONA, CITY OF	530072
AUBURN, CITY OF	530073
*BEAUX ARTS VILLAGE, TOWN OF	530242
BELLEVUE, CITY OF	530074
BLACK DIAMOND, CITY OF	530272
BOTHELL, CITY OF	530075
BURIEN, CITY OF	530321
CARNATION, CITY OF	530076
*CLYDE HILL, CITY OF	530279
COVINGTON, CITY OF	530339
DES MOINES, CITY OF	530077
DUVALL, CITY OF	530282
ENUMCLAW, CITY OF	530319
FEDERAL WAY, CITY OF	530322
*HUNTS POINT, TOWN OF	530288
ISSAQUAH, CITY OF	530079
KENMORE, CITY OF	530336
KENT, CITY OF	530080
KING COUNTY, UNINCORPORATED AREAS	530071
KIRKLAND, CITY OF	530081
LAKE FOREST PARK, CITY OF	530082
*MAPLE VALLEY, CITY OF	530078
*MEDINA, CITY OF	530315
*MERCER ISLAND, CITY OF	530083
MUCKLESHOOT INDIAN RESERVATION	530165
NEWCASTLE, CITY OF	530134
NORMANDY PARK, CITY OF	530084
NORTH BEND, CITY OF	530085
PACIFIC, CITY OF	530086
REDMOND, CITY OF	530087
RENTON, CITY OF	530088
SAMMAMISH, CITY OF	530337
SEATAC, CITY OF	590320
SEATTLE, CITY OF	530089
SHORELINE, CITY OF	530327
SKYKOMISH, TOWN OF	530236
SNOQUALMIE, CITY OF	530090
TUKWILA, CITY OF	530091
WOODINVILLE, CITY OF	530324
*YARROW POINT, TOWN OF	530309

*No Special Flood Hazard Areas Identified

PRELIMINARY:

Federal Emergency Management Agency

Flood Insurance Study Number

53033CV004B

NOTICE TO
FLOOD INSURANCE STUDY USERS

Communities participating in the National Flood Insurance Program have established repositories of flood hazard data for floodplain management and flood insurance purposes. This Flood Insurance Study (FIS) report may not contain all data available within the Community Map Repository. Please contact the Community Map Repository for any additional data.

The Federal Emergency Management Agency (FEMA) may revise and republish part or all of this FIS report at any time. In addition, FEMA may revise part of this FIS report by the Letter of Map Revision process, which does not involve republication or redistribution of the FIS report. Therefore, users should consult with community officials and check the Community Map Repository to obtain the most current FIS report components.

Selected Flood Insurance Rate Map panels for this community contain information that was previously shown separately on the corresponding Flood Boundary and Floodway Map panels (e.g., floodways, cross sections). In addition, former flood hazard zone designations have been changed as follows:

Old Zone(s)	New Zone
Al through A30	AE
V1 through V30	VE
B	X
C	X

Initial Countywide FIS Effective Date: September 29, 1989

Revised Countywide Date(s): May 16, 1995
May 20, 1996
March 30, 1998
November 8, 1999
December 6, 2001
April 19, 2005
To Be Determined

This preliminary FIS report does not include unrevised Floodway Data Tables or unrevised Flood Profiles. These Floodway Data Tables and Flood Profiles will appear in the final FIS report.

TABLE OF CONTENTS

Volume 1

Page

1.0 INTRODUCTION 1

1.1 Purpose of Study 1

1.2 Authority and Acknowledgements 1

1.3 Coordination 6
1.3.1 Revision 1 – Miller Creek 16
1.3.2 Revision 2 – Snoqualmie River 16
1.3.3 Revision 3 – Raging River 16
1.3.4 Revision 4 – North Fork Issaquah Creek, Bear Creek, Evans Creek, Middle Fork Snoqualmie River, South Fork Skykomish River, Upper Middle Fork Snoqualmie River, North Fork River, Tate Creek, South Fork Snoqualmie River 16
1.3.5 Revision 5 – North Creek 18
1.3.6 Revision 6 – Tolt River, Upper South Fork Snoqualmie River 18
1.3.7 Revision 7 – Snoqualmie River, Issaquah Creek 18
1.3.8 Revision 8 – Patterson Creek, Lower Snoqualmie River, Springbrook Creek, Cedar River, Green River 19
1.3.9 Revision 9 – Puget Sound, Sammamish, White River 20

2.0 AREA STUDIED 21

2.1 Scope of Study 21
2.1.1 Revision 1 – Miller Creek 28
2.1.2 Revision 2 – Snoqualmie River 29
2.1.3 Revision 3 – Raging River 29
2.1.4 Revision 4 – North Fork Issaquah Creek, Bear Creek, Evans Creek, Middle Fork Snoqualmie River, South Fork Skykomish River, Upper Middle Fork Snoqualmie River, North Fork River, Tate Creek 29
2.1.5 Revision 5 – North Creek 30
2.1.6 Revision 6 – Tolt River, Upper South Fork Snoqualmie River 31
2.1.7 Revision 7 – Snoqualmie River, Issaquah Creek 31
2.1.8 Revision 8 – Patterson Creek, Lower Snoqualmie River, Springbrook Creek, Cedar River, Green River, Kelsey Creek 32
2.1.9 Revision 9 – Puget Sound, Sammamish River, White River 33

2.2 Community Description 34

2.3 Principal Flood Problems 41
2.3.1 Revision 1 – Miller Creek 54
2.3.2 Revision 2 – Snoqualmie River 55
2.3.3 Revision 3 – Raging River 55

Table of Contents (continued)

Volume 1

2.3.4 Revision 4 – North Fork Issaquah Creek 55
2.3.5 Revision 5 – North Creek 56
2.3.6 Revision 6 – Tolt River, Upper South Fork Snoqualmie 56
2.3.7 Revision 7 – Snoqualmie River 56
2.3.8 Revision 8 – Patterson Creek, Lower Snoqualmie River, Springbrook Creek, Cedar River, Green River, Kelsey Creek 57
2.3.9 Revision 9 – Puget Sound, Sammamish River, White River 59

2.4 Flood Protection Measures 60
2.4.1 Revision 1 – Miller Creek 64
2.4.2 Revision 2 – Snoqualmie River 64
2.4.3 Revision 3 – Raging River 64
2.4.4 Revision 4 – North Fork Issaquah Creek 65
2.4.5 Revision 5 – North Creek 65
2.4.6 Revision 6 – Tolt River, Upper South Fork Snoqualmie 65
2.4.7 Revision 7 – Snoqualmie River, Issaquah Creek 65
2.4.8 Revision 8 – Patterson Creek, Cedar River, Green River, Kelsey Creek 65
2.4.9 Revision 9 – Puget Sound, Sammamish River, White River 66

3.0 ENGINEERING METHODS 67

3.1 Hydrologic Analyses 67
3.1.1 Revision 1 – Miller Creek 73
3.1.2 Revision 2 – Snoqualmie River 75
3.1.3 Revision 3 – Raging River 75
3.1.4 Revision 4 – North Fork Issaquah Creek, Bear Creek, Middle Fork Snoqualmie River, South Fork Skykomish River, North Fork Snoqualmie River 75
3.1.5 Revision 5 – North Creek 78
3.1.6 Revision 6 – Tolt River, Upper South Fork Snoqualmie, Middle and South Fork Snoqualmie River 79
3.1.7 Revision 7 – Snoqualmie River, Issaquah Creek 80
3.1.8 Revision 8 – Patterson Creek, Lower Snoqualmie River, Springbrook Creek, Cedar River, Green River, Kelsey Creek 83
3.1.9 Revision 9 – Sammamish River, White River 86

3.2 Hydraulic Analyses 100
3.2.1 Revision 1 – Miller Creek 105
3.2.2 Revision 2 – Snoqualmie River 107
3.2.3 Revision 3 – Raging River 108

Table of Contents (continued)

Volume 1

3.2.4 Revision 4 – North Fork Issaquah Creek, Bear Creek, Evans Creek, Cottage Creek, Middle Fork Snoqualmie River, South Fork Skykomish River, North Fork Snoqualmie River....109
3.2.5 Revision 5 – North Creek....120
3.2.6 Revision 6 – Tolt River, Upper South Fork Snoqualmie....122
3.2.7 Revision 7 – Snoqualmie River, Issaquah Creek....123
3.2.8 Revision 8 – Patterson Creek, Lower Snoqualmie River, Springbrook Creek, Cedar River, Green River, Kelsey Creek....128
3.2.8.1 Springbrook Creek....141
3.2.8.2 Green River....144
3.2.9 Revision 9 – Sammamish River, White River....154

Volume 2

3.3 Wave Height Analysis....161
3.4 Vertical Datum....162

4.0 FLOODPLAIN MANAGEMENT APPLICATIONS....165

4.1 Floodplain Boundaries....166
4.2 Floodways....167
4.3 Base Flood Elevations....250
4.4 Velocity Zones....250

5.0 INSURANCE APPLICATION....251
6.0 FLOOD INSURANCE RATE MAP....252

7.0 OTHER STUDIES....253

8.0 LOCATION OF DATA....253

9.0 BIBLIOGRAPHY AND REFERENCES....255

10.0 REVISION DESCRIPTIONS....270

10.1 First Revision....270
10.2 Second Revision....271
10.3 Third Revision....272
10.4 Fourth Revision....272
10.5 Fifth Revision....273
10.6 Sixth Revision....273
10.7 Seventh Revision....274
10.8 Eighth Revision....275
10.9 Ninth Revision....282

Table of Contents (continued)

FIGURES

Volume 2

Figure 1 – Transect Schematic.....162

Figure 2 – Floodway Schematic 250

TABLES

Volume 1

Table 1 – USGS Gages 68
Table 2 – Summary of Discharge 89
Table 3 – Summary of Elevations.....100
Table 4 – Manning's “n” values.....159

Volume 2

Table 5 – Datum Conversion Factors 163
Table 6 – Floodway Data.....169
Table 7 – Community Map History 254

EXHIBIT

Volume 2

Exhibit 1 – Flood Profiles

Bear Creek	Panels	01P-10P
No Profile	Panel	11P
Big Soos Creek	Panels	12P-21P
Black River	Panel	22P
Cedar River	Panels	23P-34P
Cherry Creek	Panel	35P
Coal Creek	Panels	36P-39P
Des Moines Creek	Panel	40P
East Branch of West Tributary Kelsey Creek	Panels	41P-44P
East Fork Issaquah Creek	Panels	45P-47P

Table of Contents (continued)

EXHIBIT (continued)

Volume 2 (continued)

Exhibit 1 – Flood Profiles (continued)

Evans Creek	Panels	48P-49P

Volume 3

Forbes Creek	Panels	50P-54P
Gardiner Creek	Panel	55P
Gilman Boulevard Overflow Issaquah Creek	Panel	56P
Green River	Panels	57P-78P
Holder Creek	Panel	79P
Issaquah Creek	Panels	80P-87P
Kelsey Creek	Panels	88P-95P
Little Bear Creek	Panels	96P-97P
Longfellow Creek	Panels	98P-102P
Lower Overflow	Panel	103P
Lyon Creek	Panels	104P-105P
Maloney Creek	Panels	106P
May Creek	Panels	107P-112P
May Creek Tributary	Panel	113P
McAleer Creek	Panels	114P-115P
Mercer Creek	Panel	116P
Meydenbauer Creek	Panels	117P-118P
Middle Fork Snoqualmie River	Panels	119P-124P
Middle Overflow	Panel	125P
Mill Creek-Auburn	Panels	126P-131P
Mill Creek-Kent	Panels	132P-136P
Miller Creek	Panels	137P-140P
North Branch Mercer Creek (North Valley)	Panels	141P-145P
North Creek	Panels	146P-147P
No Profile	Panels	148P
North Fork Issaquah Creek	Panel	149P
North Fork Meydenbauer Creek	Panel	150P
North Fork Snoqualmie River	Panels	151P-152P
North Fork Thornton Creek	Panels	153P-158P
Patterson Creek	Panels	159P-162P
Patterson Creek Overflow Reach	Panel	163P
Raging River	Panels	164P-171P
Richards Creek	Panels	172P-183P

Volume 4

Richards Creek East Tributary	Panel	184P
Richards Creek West Tributary	Panel	185P

Table of Contents (continued)

EXHIBIT (continued)

Volume 4 (continued)

Exhibit 1 – Flood Profiles (continued)

Right Channel Mercer Creek	Panel	186P
Rolling Hills Creek	Panel	187P
Sammamish River	Panels	188P-193P
Snoqualmie River	Panels	194P-209P
Snoqualmie River Overflow Reach 1	Panels	210P-211P
Snoqualmie River Overflow Reach 2	Panels	212P-213P
Snoqualmie River Overflow Reach 3	Panels	214P-215P
Snoqualmie River Overflow Reach 4	Panel	216P
Snoqualmie River Overflow Reach 5	Panels	217P-218P
Snoqualmie River Overflow Reach 6	Panel	219P
South Fork Skykomish River	Panels	220P-230P
South Fork Snoqualmie River (Without Levee)	Panel	231P
South Fork Snoqualmie River (With Levee)	Panels	232P-238P
South Fork Snoqualmie River (Without Left Levee)	Panels	239P-243P
South Fork Snoqualmie River (Without Right Levee)	Panels	244P-248P
South Fork Thornton Creek	Panels	249P-253P
Springbrook Creek	Panels	254P-258P
SW 23rd Street Drainage Channel	Panel	259P
Swamp Creek	Panels	260P-262P
Swamp Creek Overbank	Panel	263P
Thornton Creek	Panels	264P-266P
Tibbetts Creek	Panels	267P-271P
Tolt River (With Levee)	Panels	272P-274P
Tolt River (Without Left Levee)	Panel	275P
Tolt River (Without Right Levee)	Panel	276P
Upper North Overflow	Panel	277P
Upper South Overflow	Panel	278P
Vasa Creek	Panel	279P
Walker Creek	Panel	280P
West Fork Issaquah Creek	Panels	281P-282P
West Tributary Kelsey Creek	Panels	283P-287P
White River	Panels	288P-293P
White River (Left Bank Overflow)	Panel	294P
Yarrow Creek	Panels	295P-296P

PUBLISHED SEPARATELY

Flood Insurance Rate Map Index

Flood Insurance Rate Maps

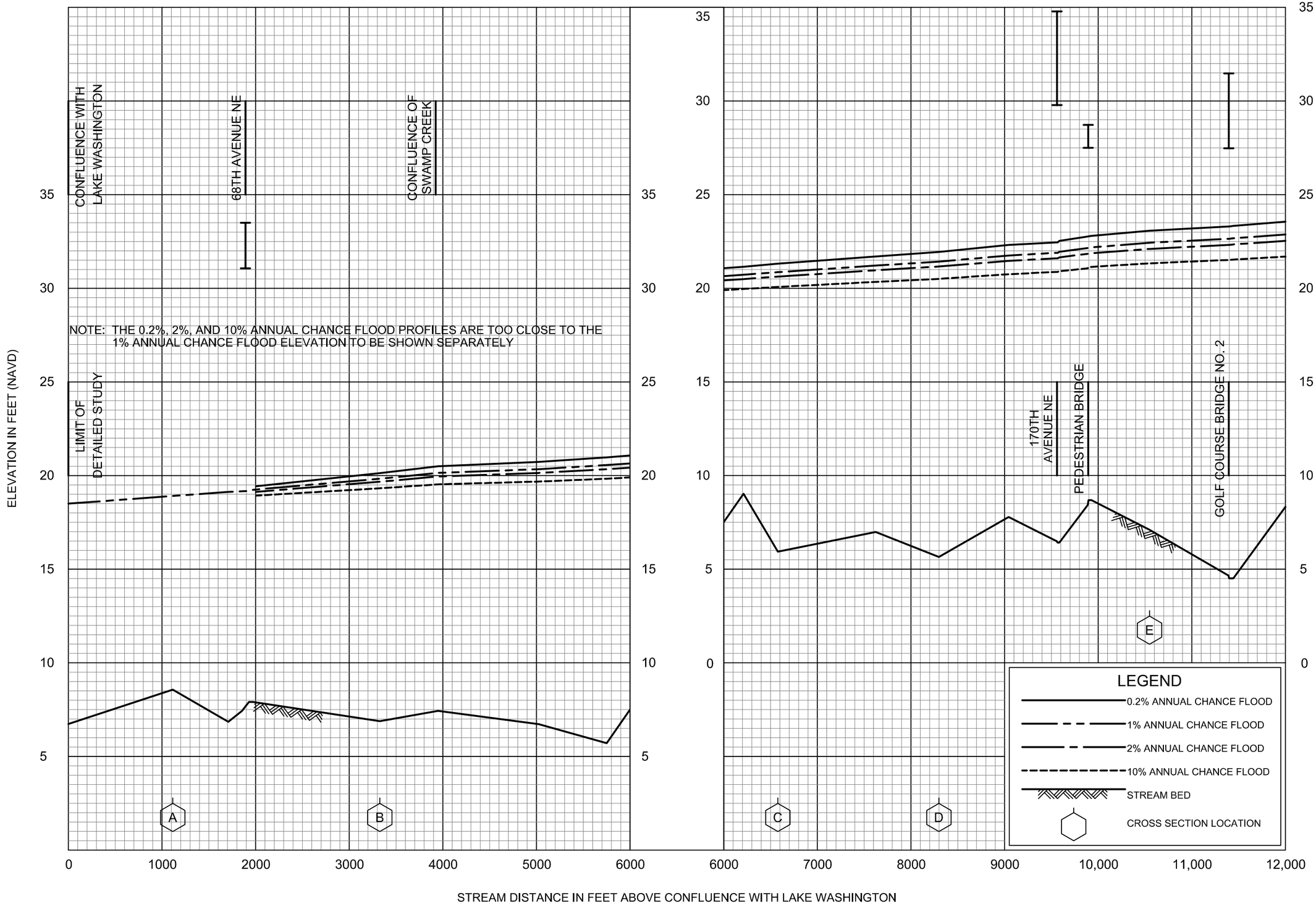

FLOOD PROFILES

SAMMAMISH RIVER

FEDERAL EMERGENCY MANAGEMENT AGENCY

KING COUNTY, WA

AND INCORPORATED AREAS

188P

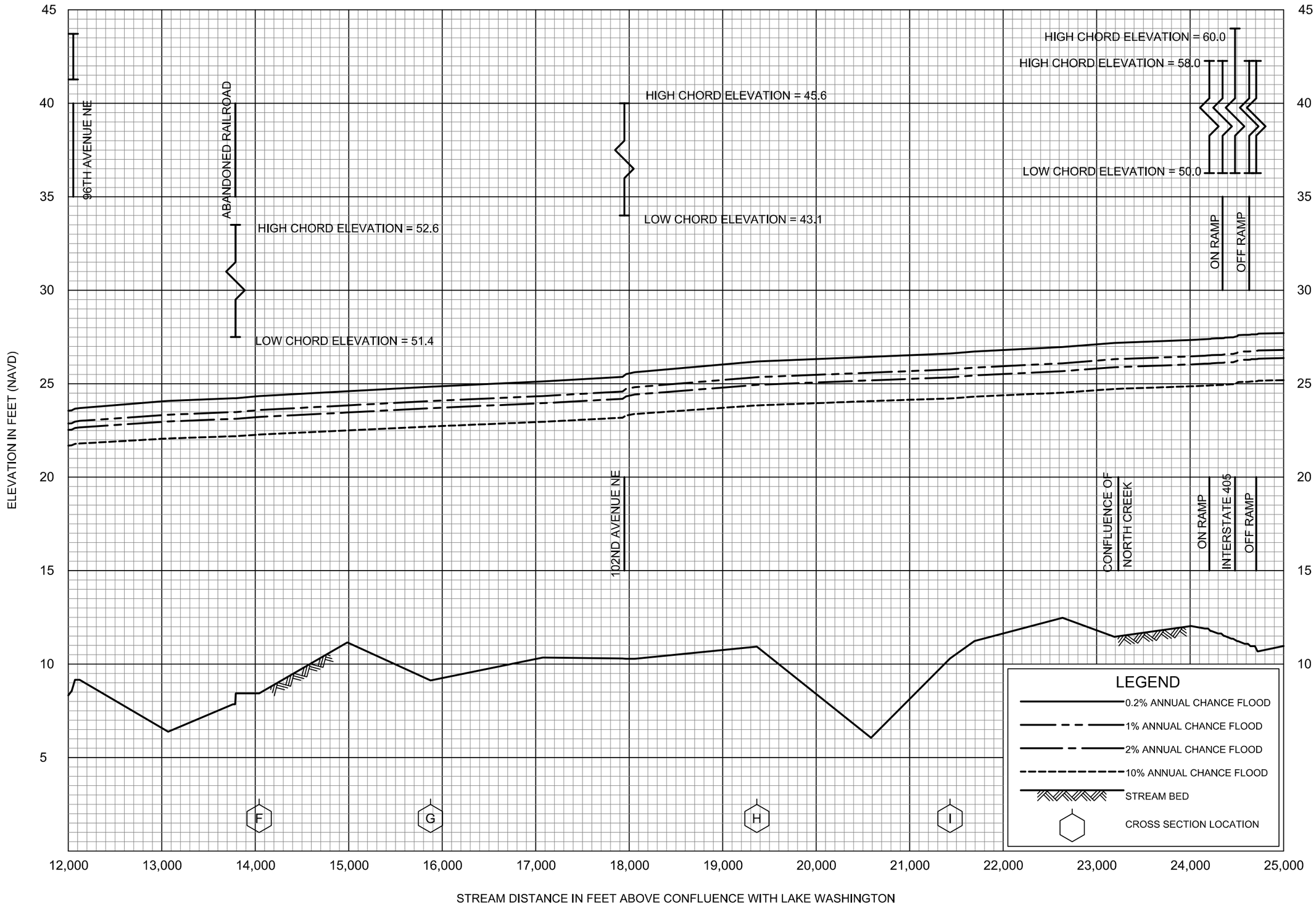

FLOOD PROFILES

SAMMAMISH RIVER

FEDERAL EMERGENCY MANAGEMENT AGENCY

KING COUNTY, WA

AND INCORPORATED AREAS

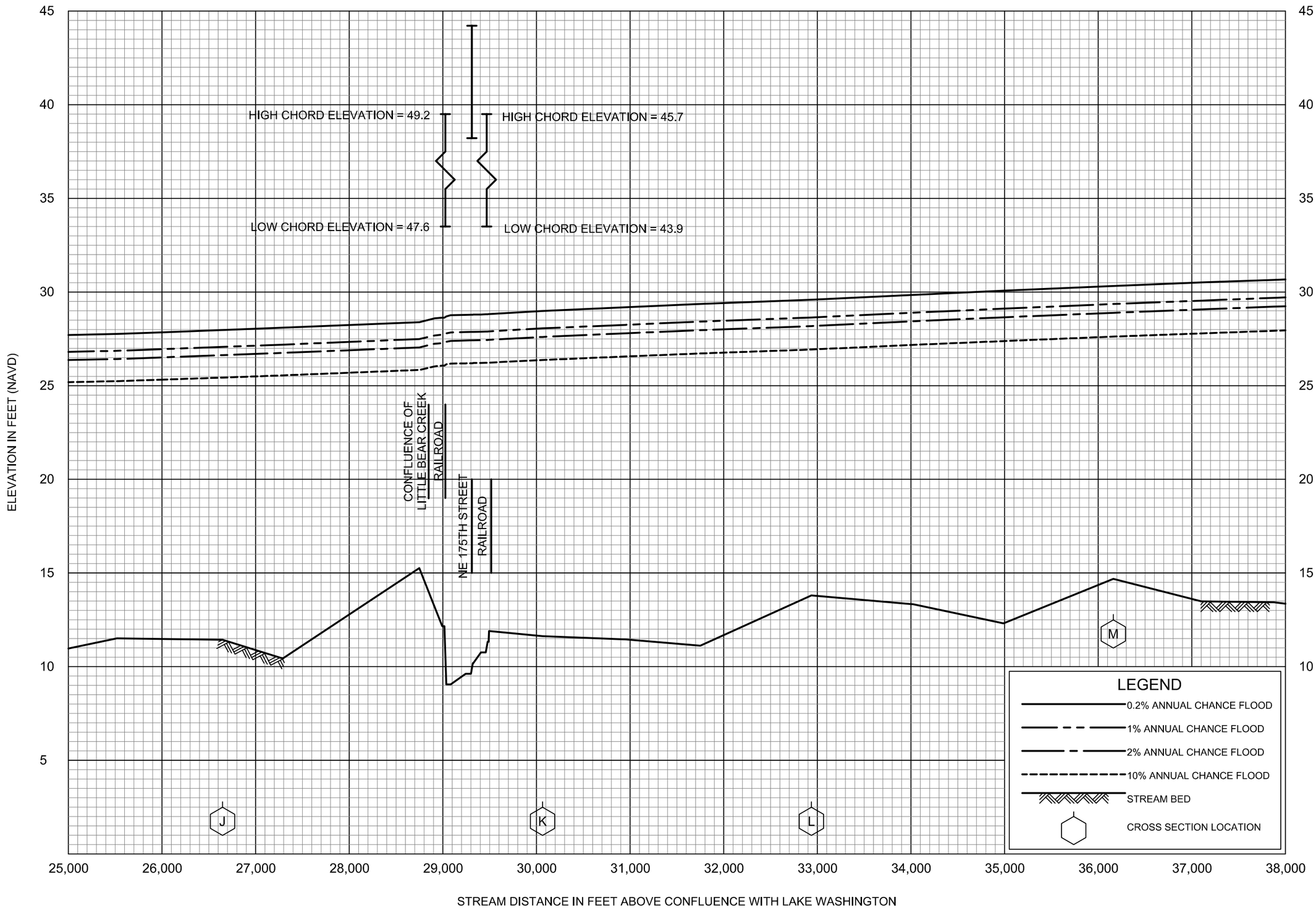

FLOOD PROFILES

SAMMAMISH RIVER

FEDERAL EMERGENCY MANAGEMENT AGENCY

KING COUNTY, WA

AND INCORPORATED AREAS

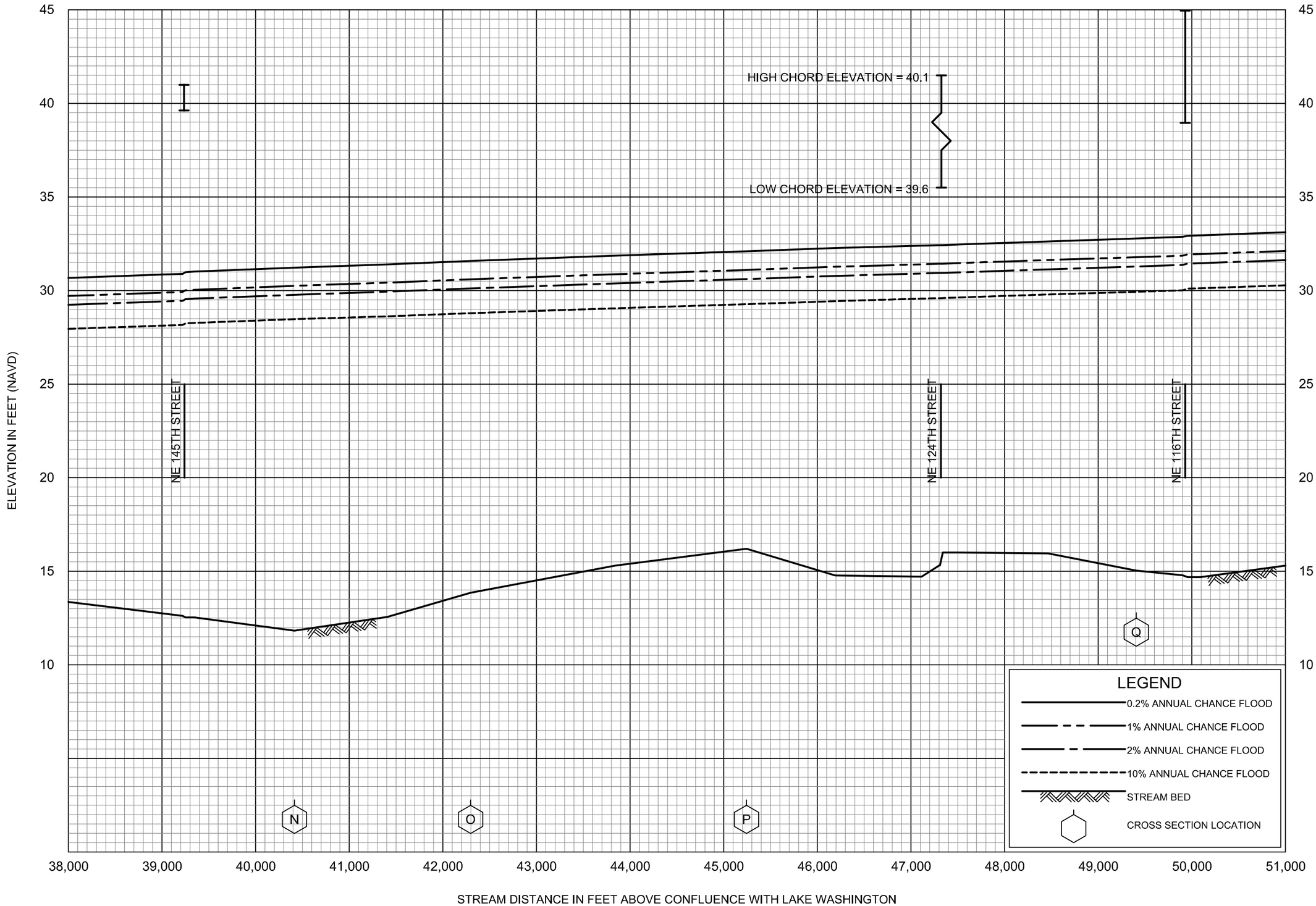

FLOOD PROFILES

SAMMAMISH RIVER

FEDERAL EMERGENCY MANAGEMENT AGENCY

KING COUNTY, WA

AND INCORPORATED AREAS



FLOOD PROFILES

SAMMAMISH RIVER

FEDERAL EMERGENCY MANAGEMENT AGENCY

KING COUNTY, WA

AND INCORPORATED AREAS

192P

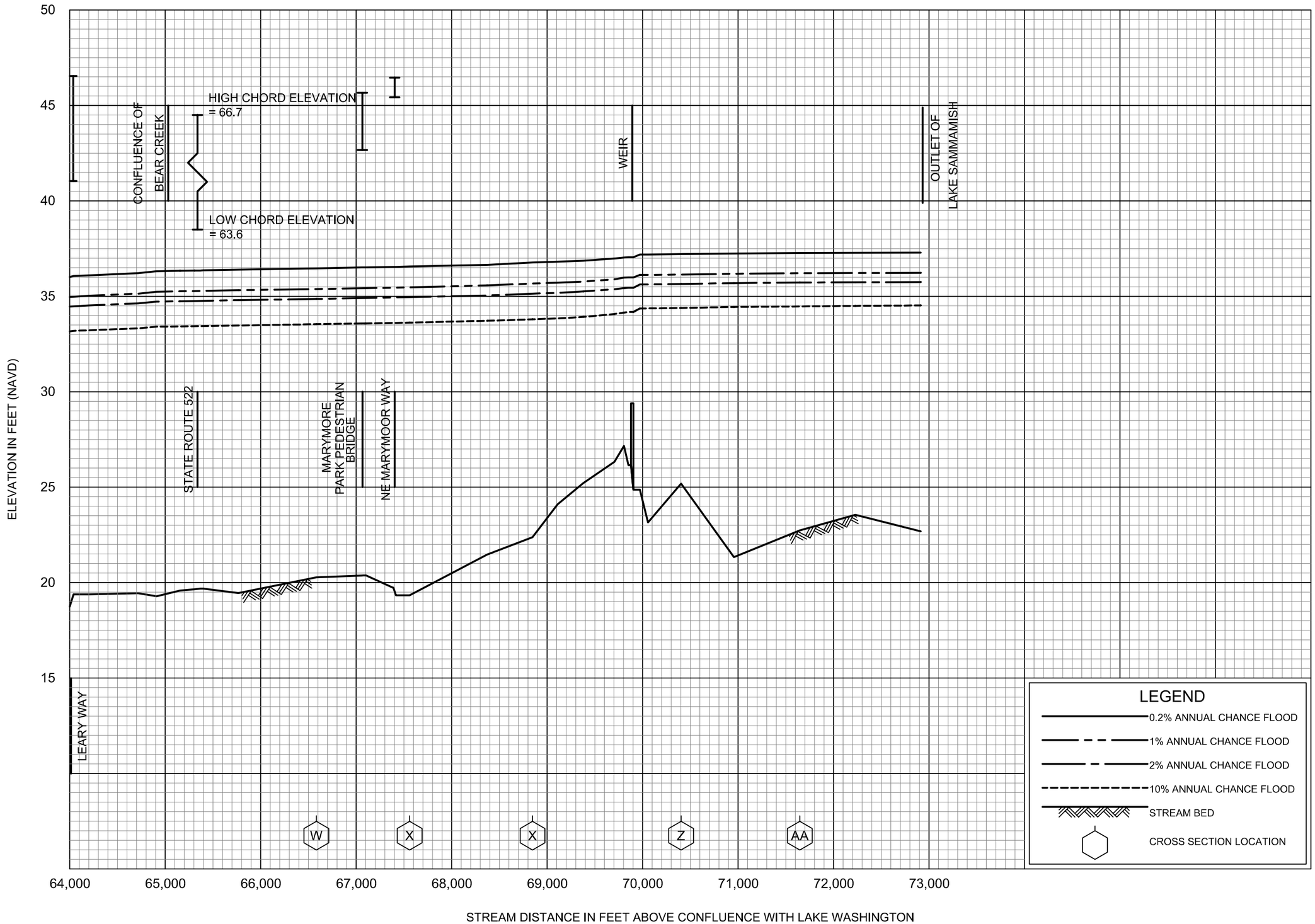

FLOOD PROFILES

SAMMAMISH RIVER

FEDERAL EMERGENCY MANAGEMENT AGENCY

KING COUNTY, WA

AND INCORPORATED AREAS

193P

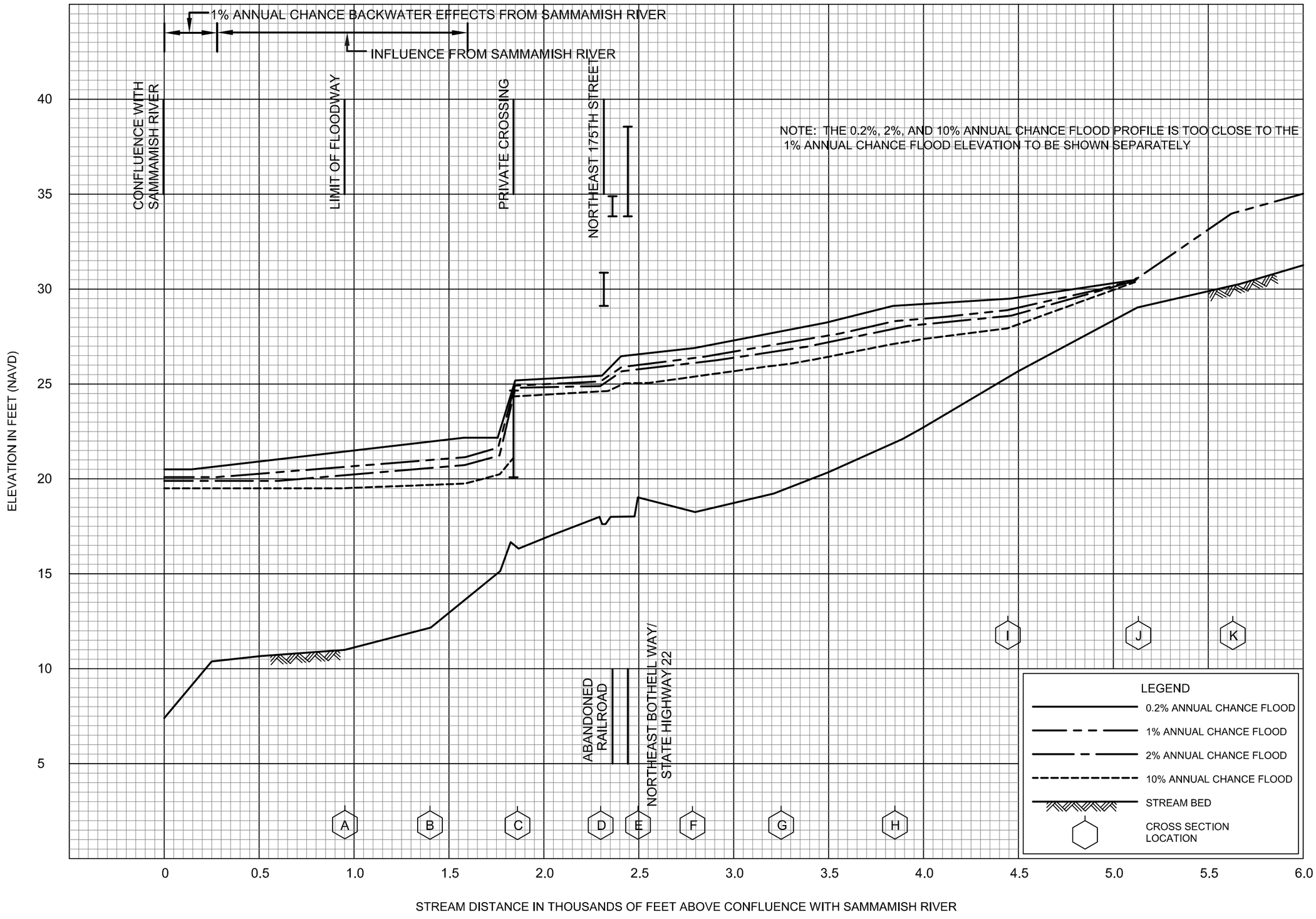

FLOOD PROFILES

SWAMP CREEK

FEDERAL EMERGENCY MANAGEMENT AGENCY

KING COUNTY, WA

AND INCORPORATED AREAS

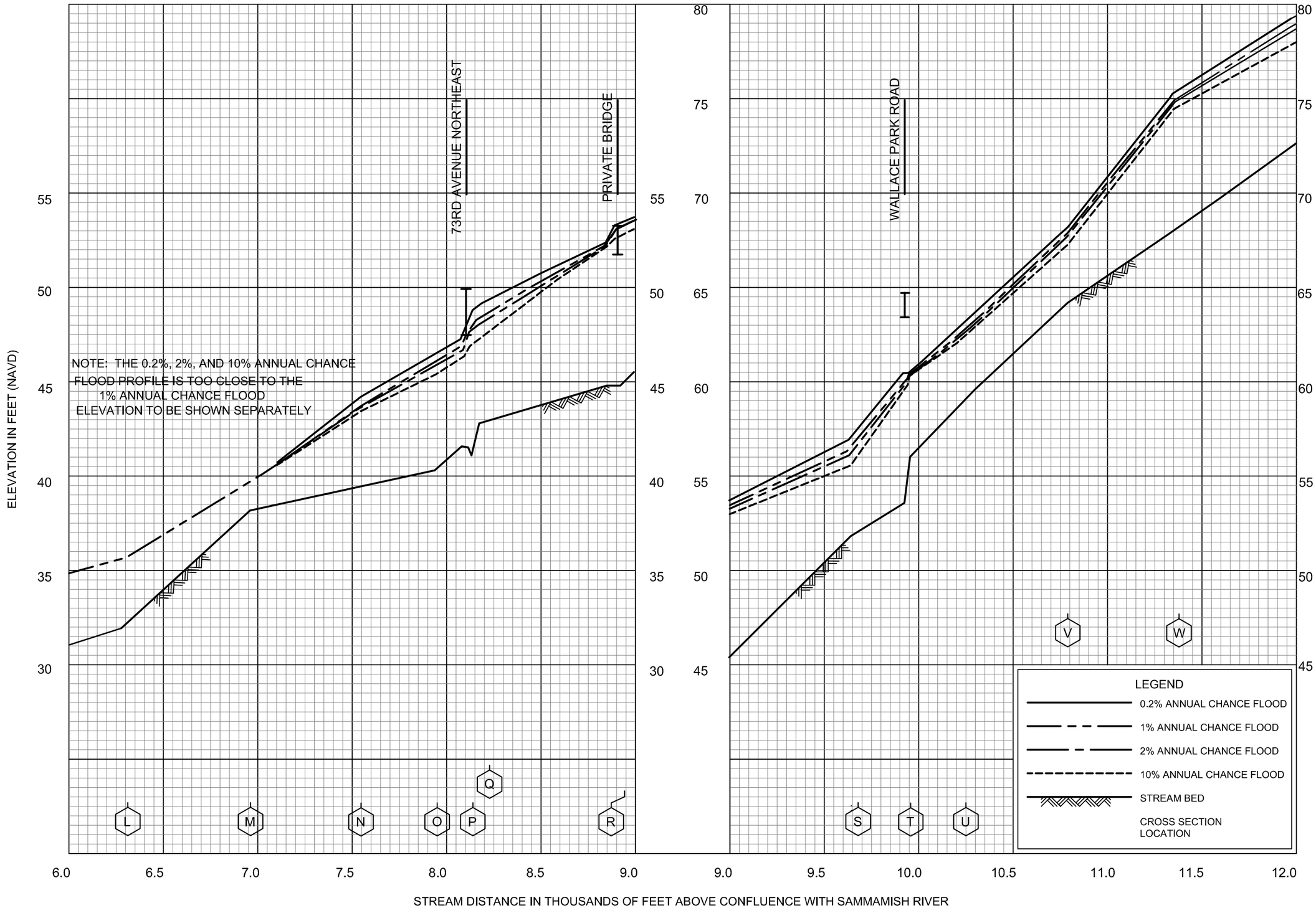

FLOOD PROFILES

SWAMP CREEK

FEDERAL EMERGENCY MANAGEMENT AGENCY

KING COUNTY, WA

AND INCORPORATED AREAS



FLOOD PROFILES

SWAMP CREEK

FEDERAL EMERGENCY MANAGEMENT AGENCY

KING COUNTY, WA

AND INCORPORATED AREAS

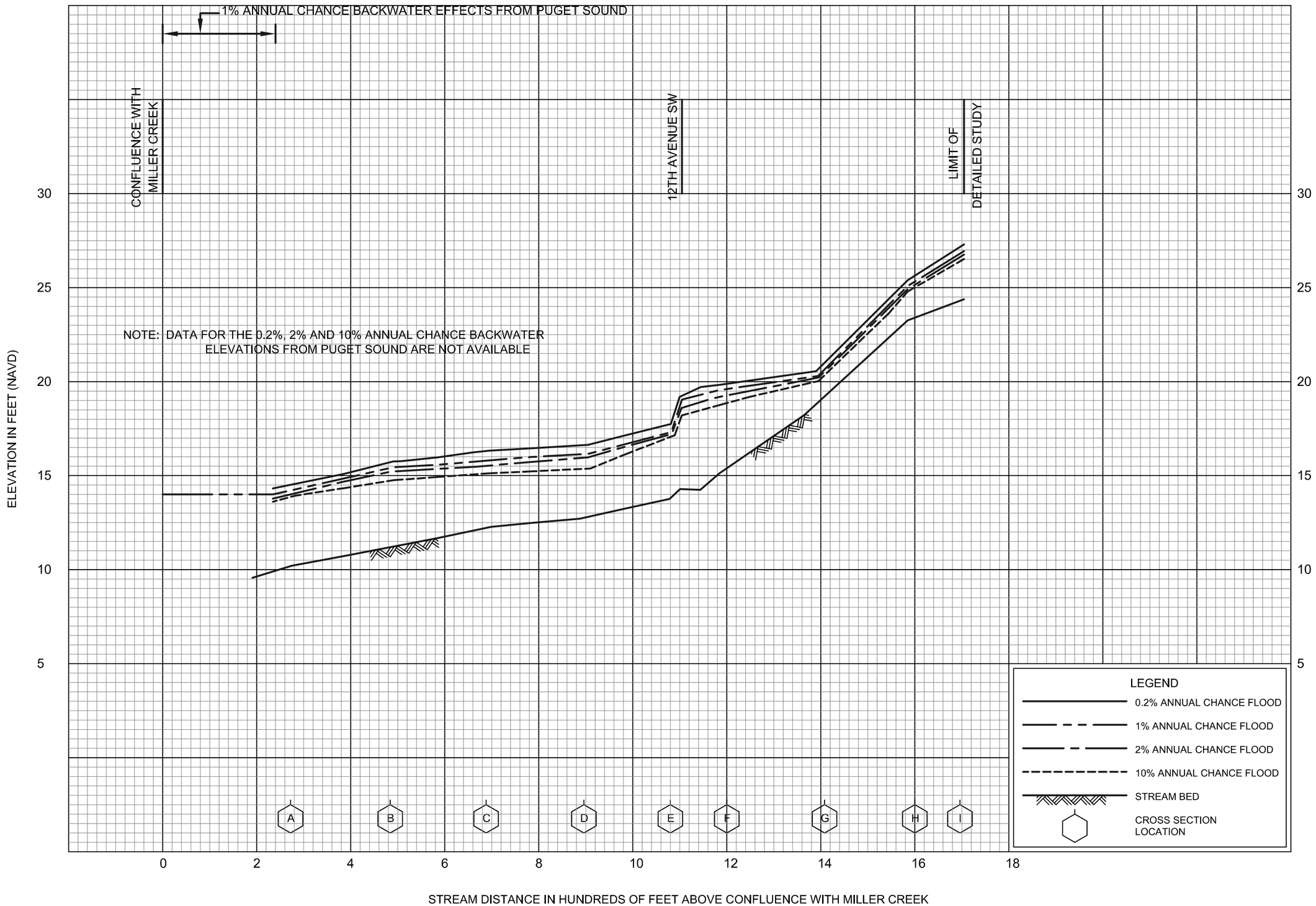

FLOOD PROFILES

WALKER CREEK

FEDERAL EMERGENCY MANAGEMENT AGENCY

KING COUNTY, WA

AND INCORPORATED AREAS

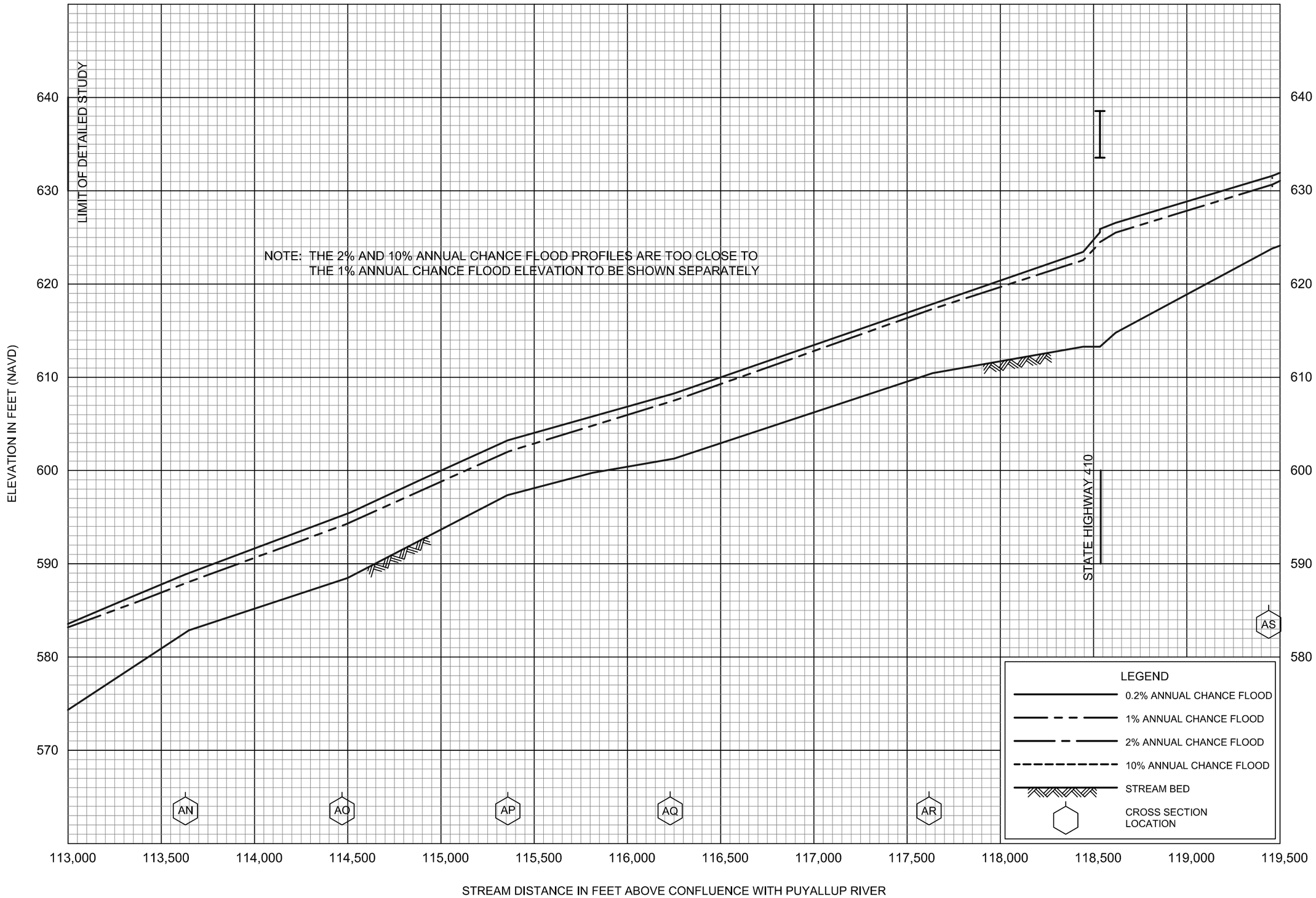

FLOOD PROFILES

WHITE RIVER

FEDERAL EMERGENCY MANAGEMENT AGENCY

KING COUNTY, WA

AND INCORPORATED AREAS

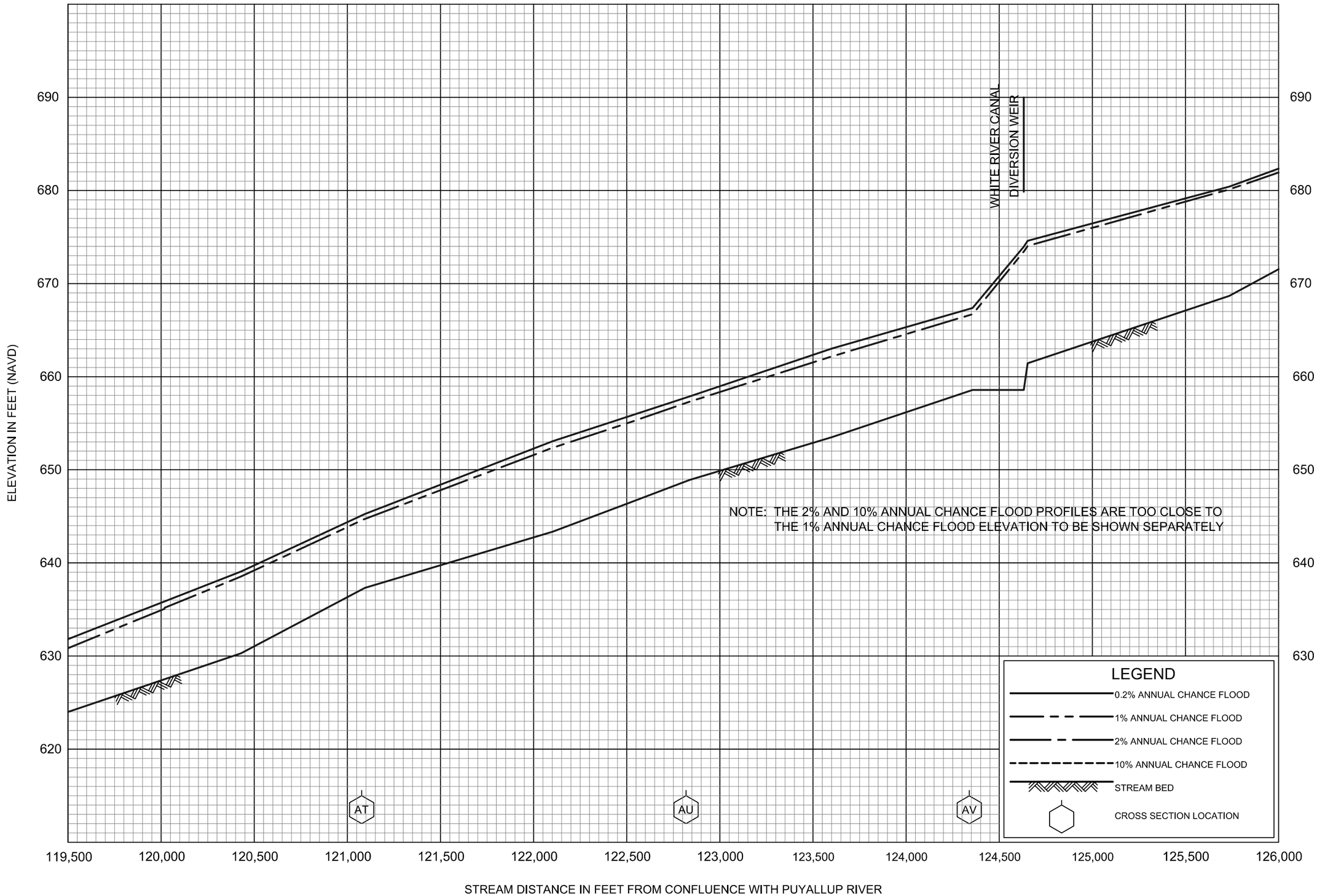

FLOOD PROFILES

WHITE RIVER

FEDERAL EMERGENCY MANAGEMENT AGENCY

KING COUNTY, WA

AND INCORPORATED AREAS

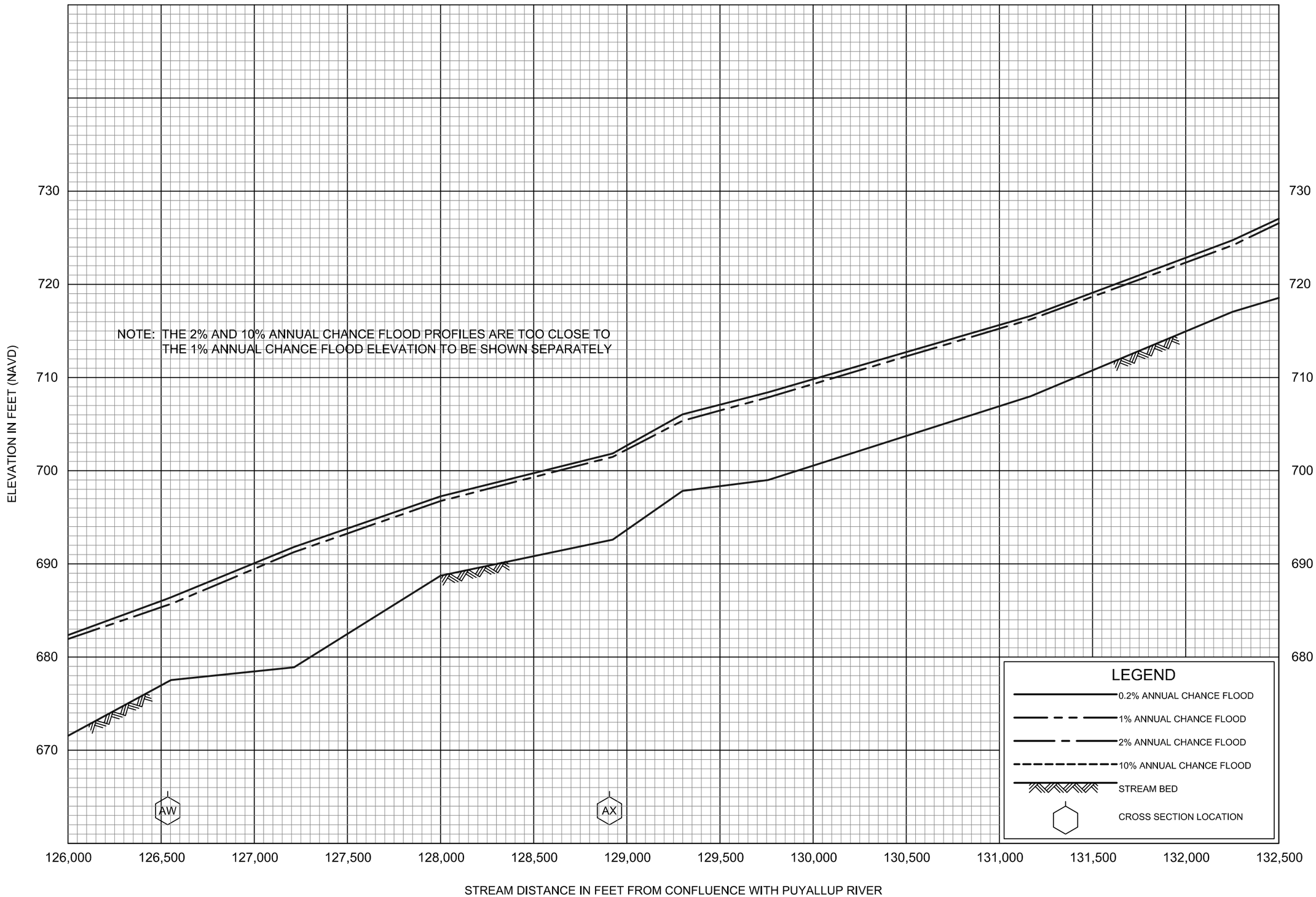

FLOOD PROFILES

WHITE RIVER

FEDERAL EMERGENCY MANAGEMENT AGENCY

KING COUNTY, WA

AND INCORPORATED AREAS

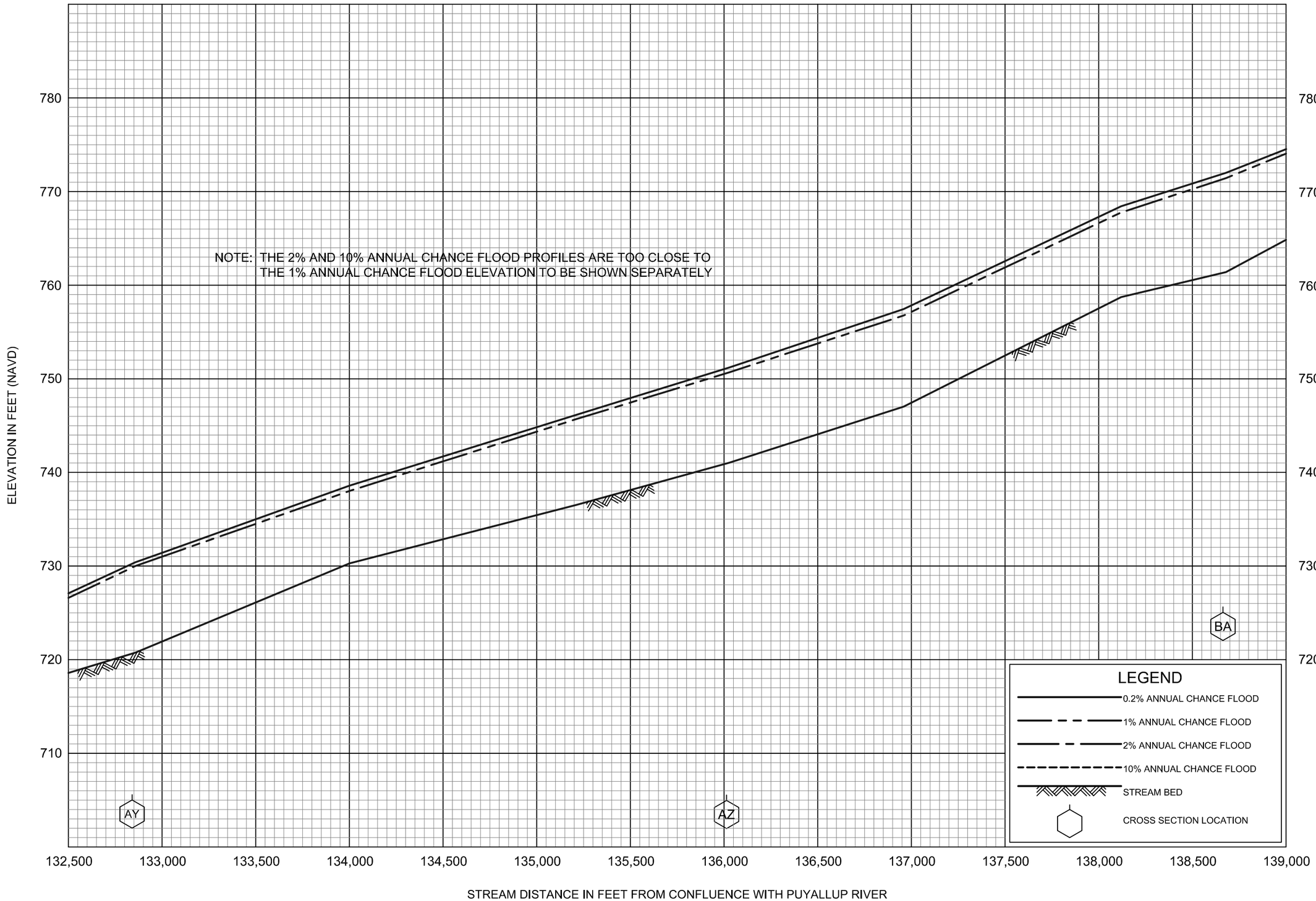

FLOOD PROFILES

WHITE RIVER

FEDERAL EMERGENCY MANAGEMENT AGENCY

KING COUNTY, WA

AND INCORPORATED AREAS

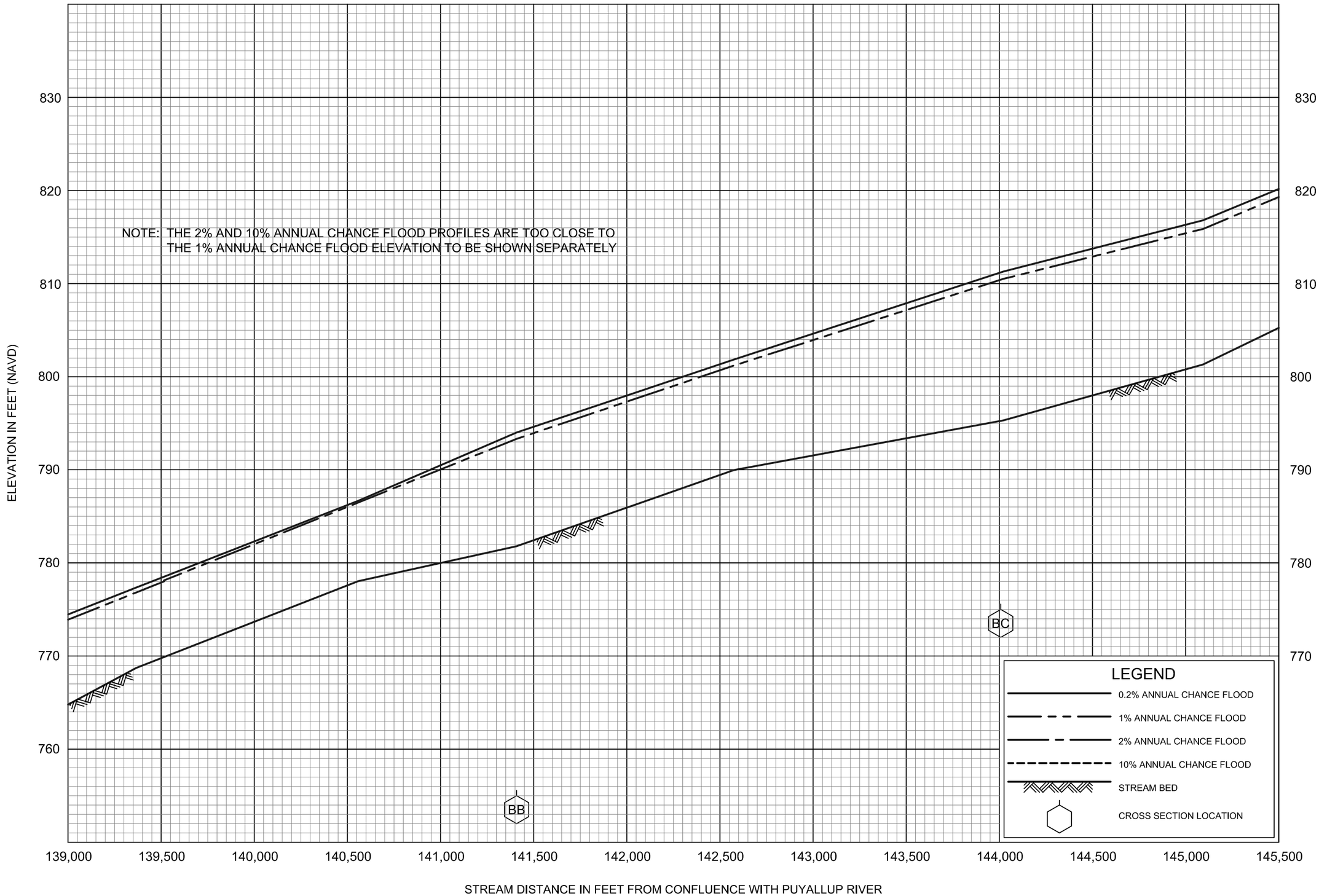

FLOOD PROFILES

WHITE RIVER

FEDERAL EMERGENCY MANAGEMENT AGENCY

KING COUNTY, WA

AND INCORPORATED AREAS

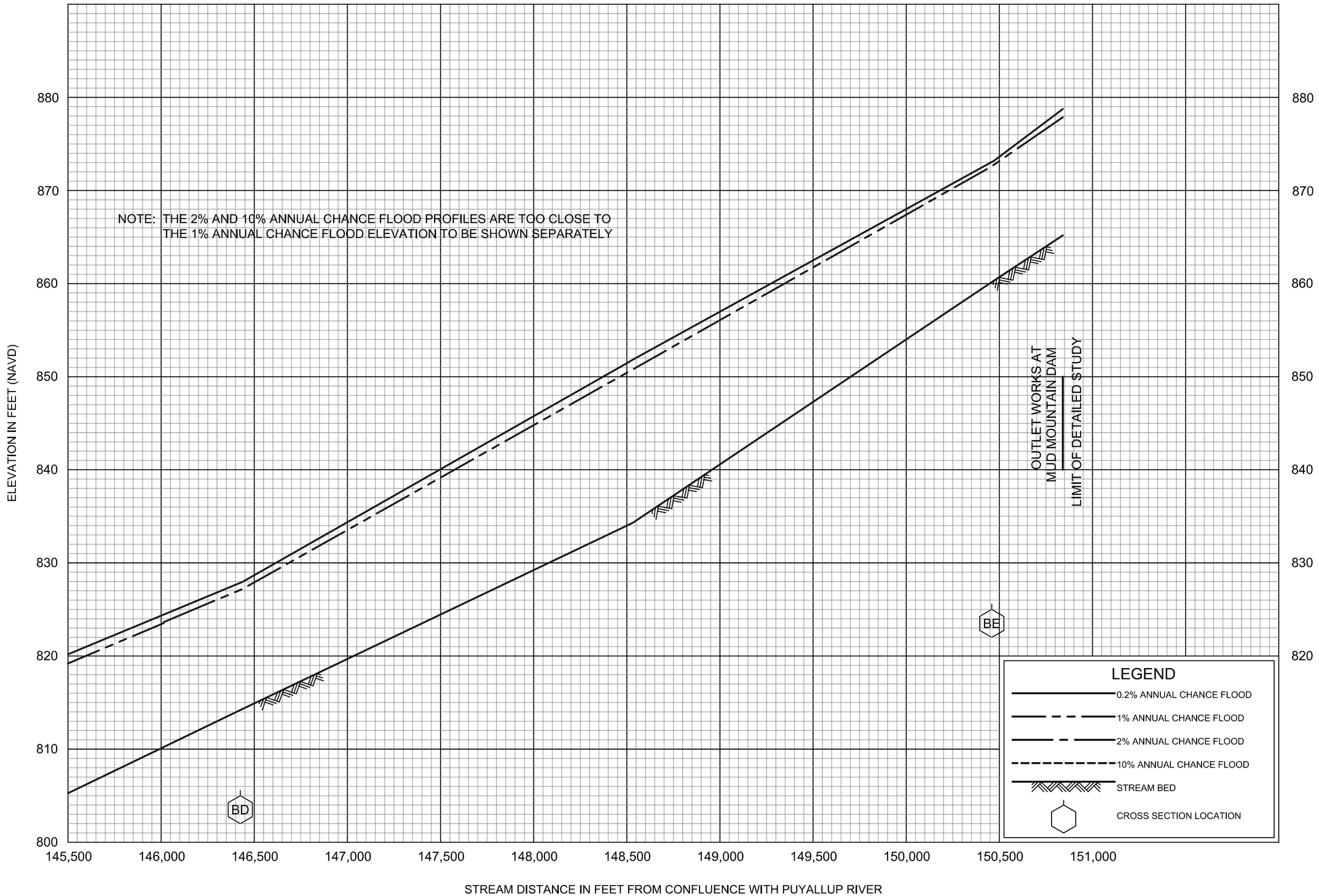

FLOOD PROFILES

WHITE RIVER

FEDERAL EMERGENCY MANAGEMENT AGENCY

KING COUNTY, WA

AND INCORPORATED AREAS