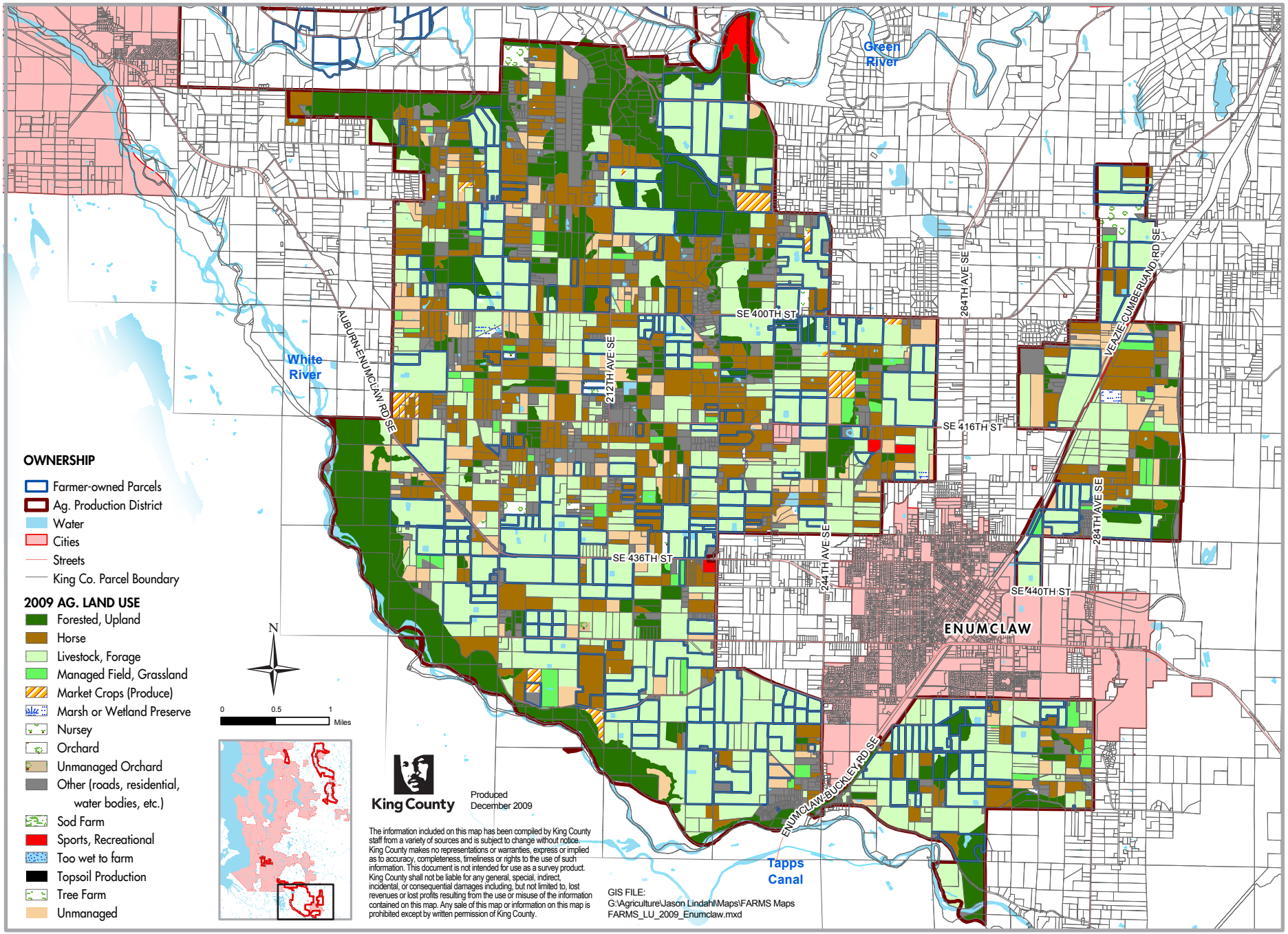

2009 Agriculture Land Use - Enumclaw APD

VC File: 0912_ALUenumclaw.AI LPRE

2009 Agriculture Land Use - Snoqualmie APD

OWNERSHIP

- Farmer-owned Parcels
- Ag. Production District
- Water
- Cities
- Streets
- King Co. Parcel Boundary

2009 AG. LAND USE

- Forested, Upland
- Horse
- Livestock, Forage
- Managed Field, Grassland
- Market Crops (Produce)
- Marsh or Wetland Preserve
- Nursey
- Orchard
- Unmanaged Orchard
- Other (roads, residential, water bodies, etc.)
- Sod Farm
- Sports, Recreational
- Too wet to farm
- Topsoil Production
- Tree Farm
- Unmanaged

N

0 0.5 1 Miles

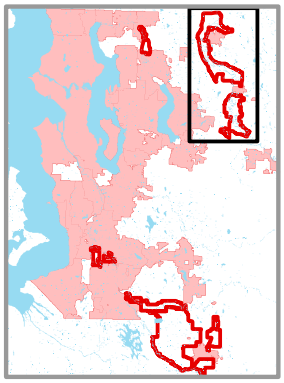

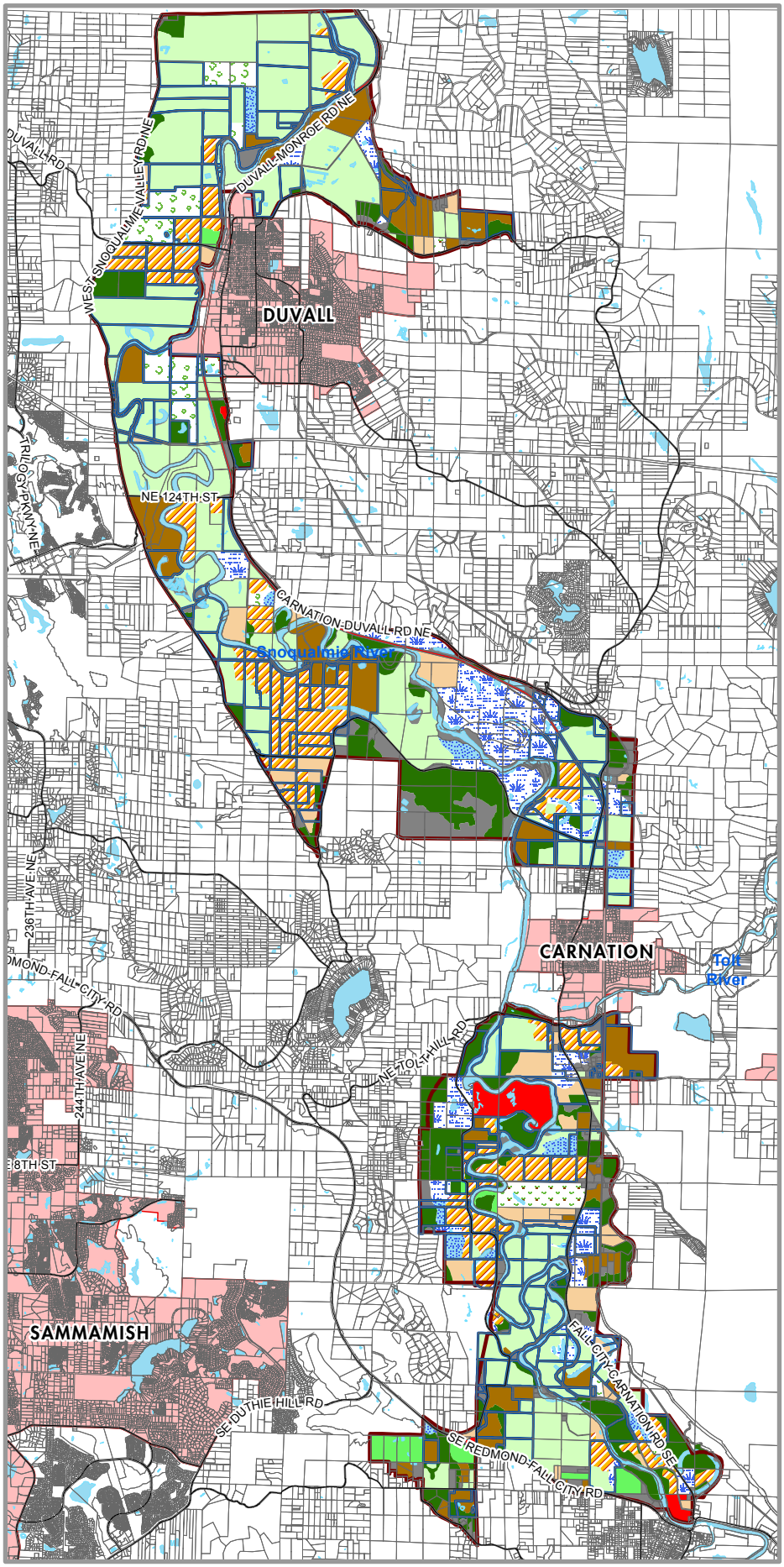

GIS File: G:\Agriculture\Jason Lindahl\Maps\FARMS Maps\FARMS_LU_2009_Snoqualmie.mxd JL

VC File: 0912_ALUsnoqualmie.AI LPRE

The information included on this map has been compiled by King County staff from a variety of sources and is subject to change without notice. King County makes no representations or warranties, express or implied as to accuracy, completeness, timeliness or rights to the use of such information. This document is not intended for use as a survey product. King County shall not be liable for any general, special, indirect, incidental, or consequential damages including, but not limited to, lost revenues or lost profits resulting from the use or misuse of the information contained on this map. Any sale of this map or information on this map is prohibited except by written permission of King County.

King County

Produced December 2009

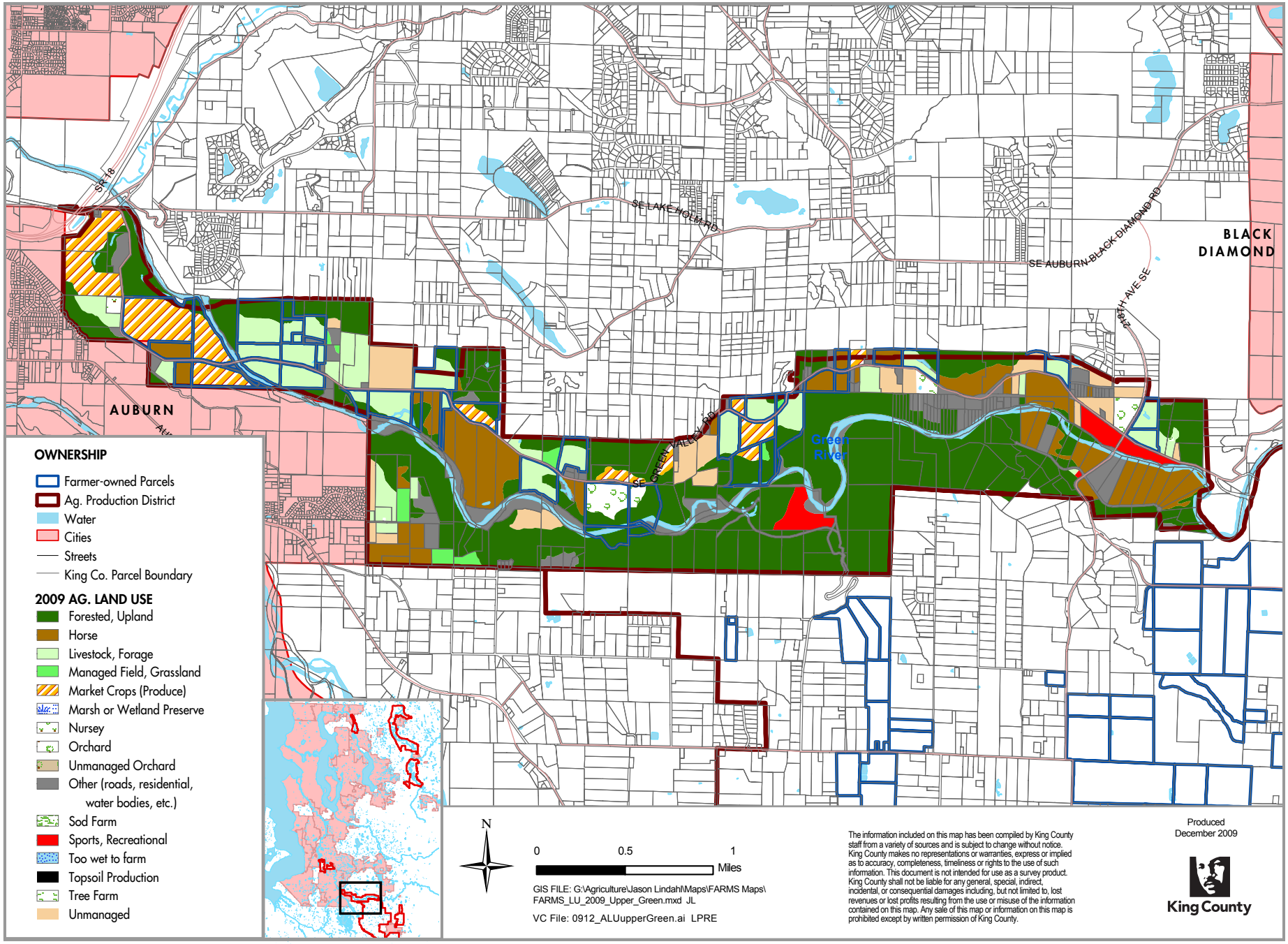

2009 Agriculture Land Use - Upper Green APD

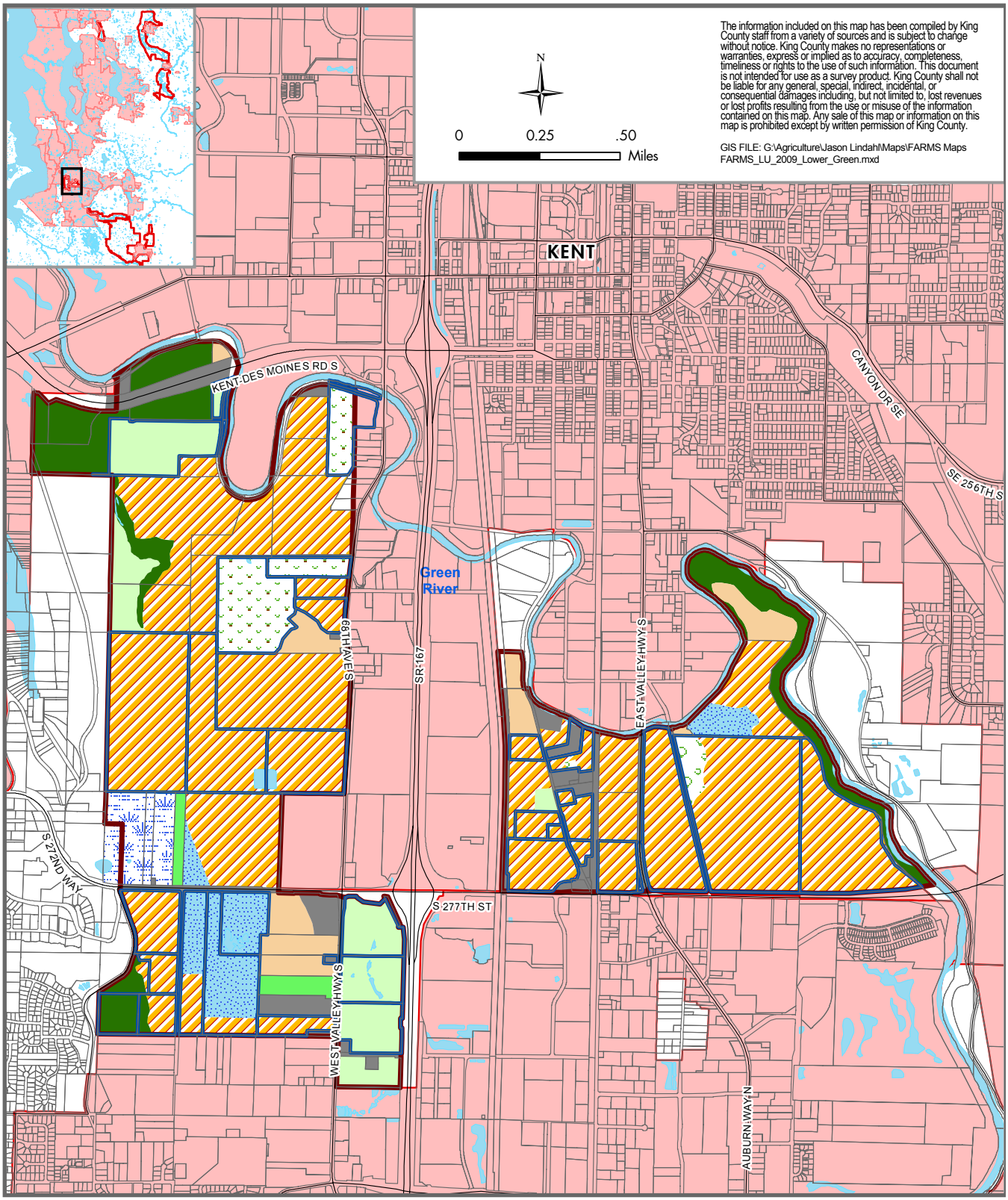

VC File: 0912_ALUlowerGreen.ai LPRE

2009 Agriculture Land Use - Lower Green APD

OWNERSHIP

- Farmer-owned Parcels
- Ag. Production District
- Water
- Cities
- Streets
- King Co. Parcel Boundary

2009 AG. LAND USE

- Forested, Upland
- Horse
- Livestock, Forage
- Managed Field, Grassland
- Market Crops (Produce)
- Marsh or Wetland Preserve
- Nursey
- Orchard
- Unmanaged Orchard
- Other (roads, residential, water bodies, etc.)
- Sod Farm
- Sports, Recreational
- Too wet to farm
- Topsoil Production
- Tree Farm
- Unmanaged

King County

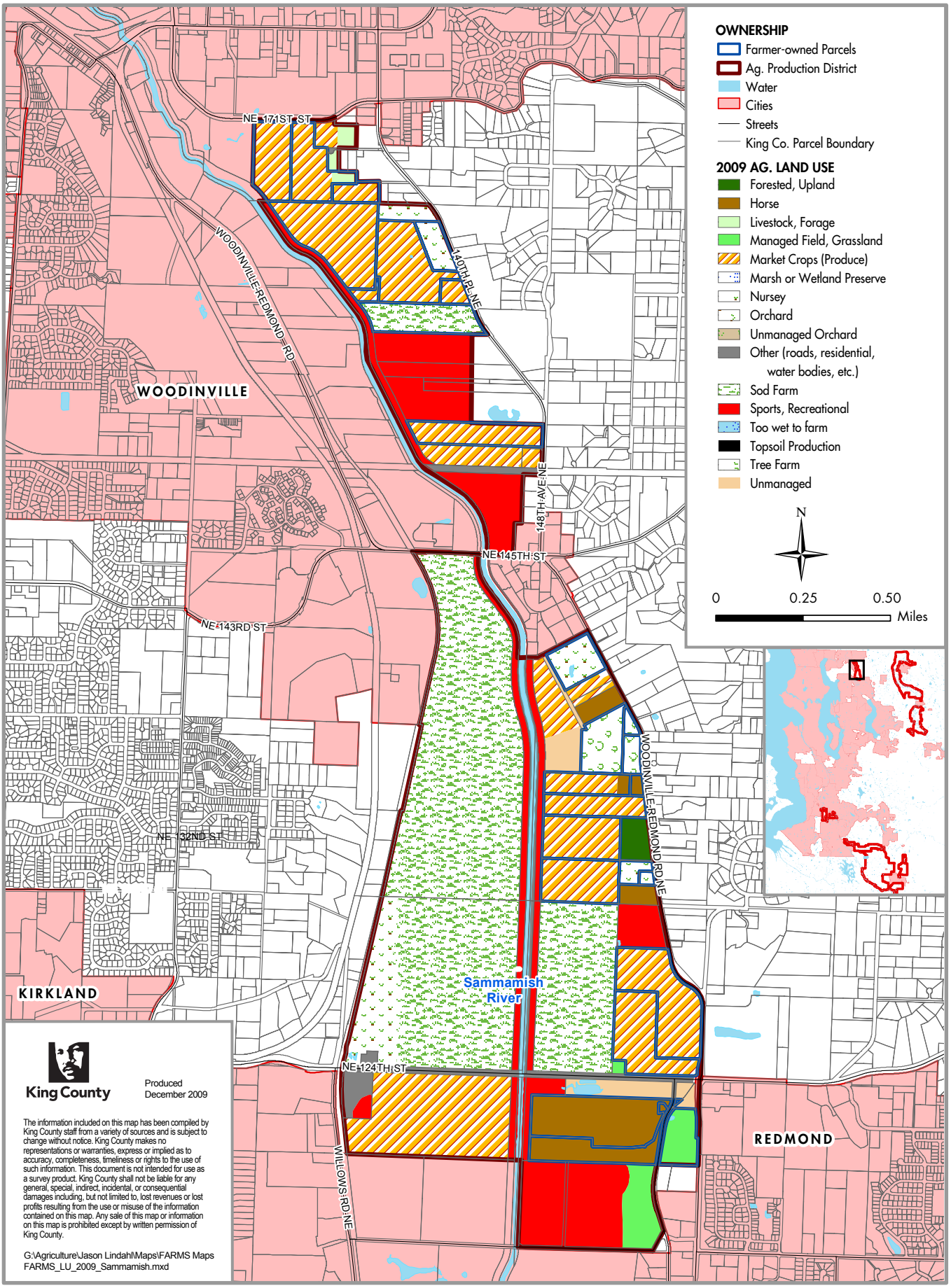

2009 Agriculture Land Use - Sammamish APD

VC File: 0912_ALUsammamish.AI LPRE