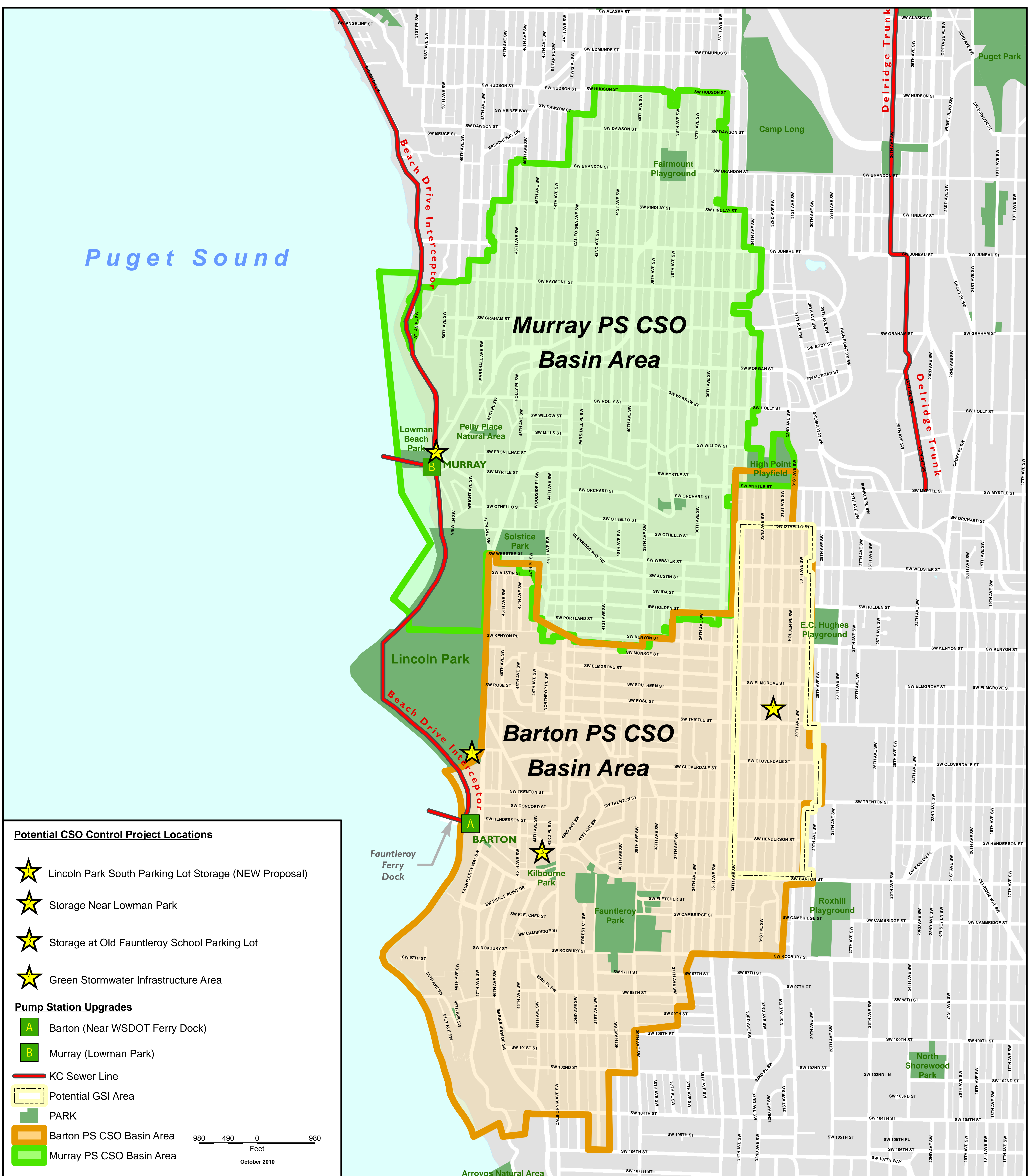








Puget Sound



Potential CSO Control Project Locations

-  Lincoln Park South Parking Lot Storage (NEW Proposal)
-  Storage Near Lowman Park
-  Storage at Old Fauntleroy School Parking Lot
-  Green Stormwater Infrastructure Area

Pump Station Upgrades

-  Barton (Near WSDOT Ferry Dock)
-  Murray (Lowman Park)

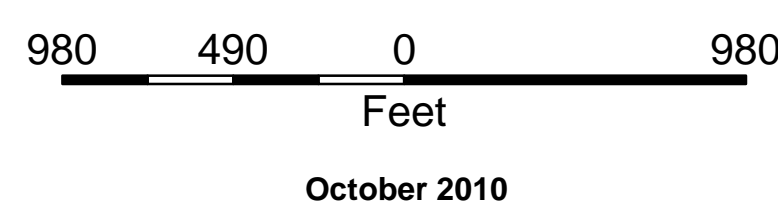
 KC Sewer Line

 Potential GSI Area

 PARK

 Barton PS CSO Basin Area

 Murray PS CSO Basin Area



October 2010

King County
 Department of
 Natural Resources and Parks
**Wastewater Treatment
 Division**

The information included on this map has been compiled from a variety of sources and is subject to change without notice. King County makes no representations or warranties, express or implied, as to accuracy, completeness, timeliness, or rights to the use of such information. This product is not intended for use as a survey product. King County shall not be liable for any general, special, indirect, incidental, or consequential damages including, but not limited to, lost revenues or lost profits resulting from the use or misuse of the information contained on this map. Any sale of this map or information on this map is prohibited except by written permission of King County.

File Name: \\dnr\1\projects\wtd\projects\csos\project\phase1\barton_murray_LincolnPark.mxd - peter keum/SO

Data Source: King County

King County
Wastewater Construction
in the Next 5 Years
Potential CSO Control Project Sites
and Planned Pump Station Upgrades