SEC'S 18, 19, 20, 29 TWP. 25 N., RGE. 06 E, W.M.

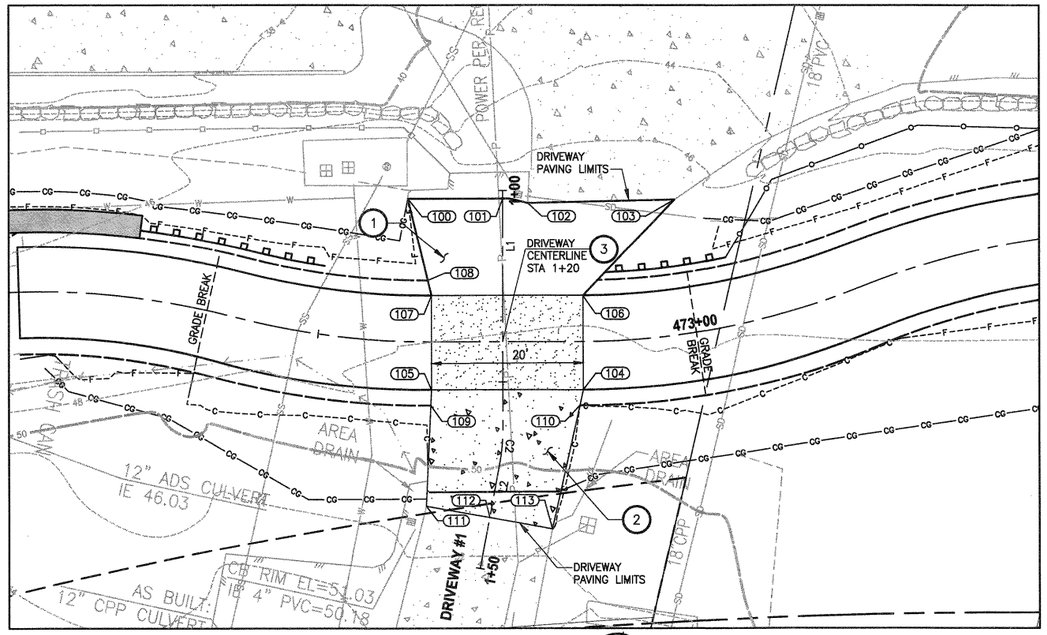

PLAN

SCALE IN FEET 0 10' 20'

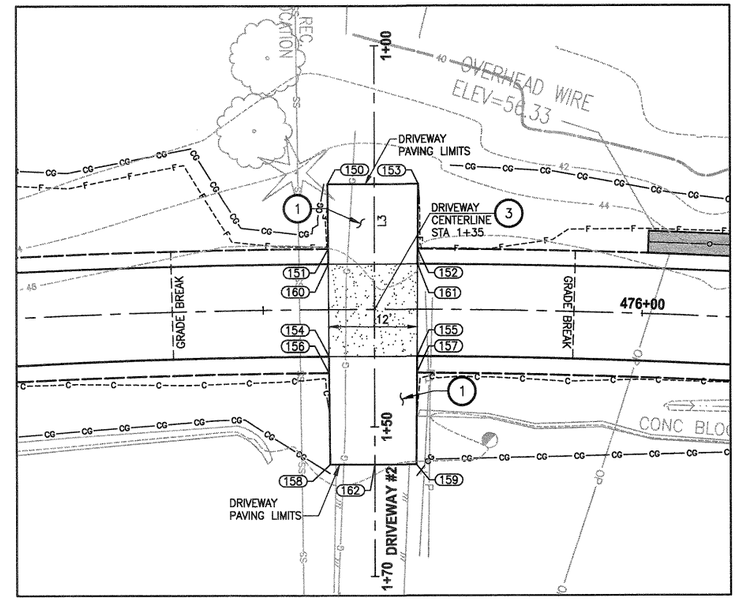

PLAN

SCALE IN FEET 0 10' 20'

CONSTRUCTION NOTES:

1. ASPHALT DRIVEWAY PAVING SECTION SHALL BE 4" HMA CL 1/2 PG 64-22 AND 8" CRUSHED SURFACING BASE COURSE.
2. CEMENT CONC. PAVEMENT SECTION SHALL BE 6" CONCRETE CLASS 4000 AND 4" CRUSHED SURFACING BASE COURSE.
3. PATTERNED CONCRETE DRIVEWAY, SEE 1/MD2
4. GRAVEL DRIVEWAY SECTION SHALL BE 4" CRUSHED SURFACE TOP COURSE.
5. INSTALL EXTRUDED CURB TYPE 6. SEE WSDOT STANDARD PLAN F-10.42.00 FOR DETAILS.
6. INSTALL COATED CHAIN LINK FENCE TYPE 6. SEE STD DETAIL FS-2 FOR FENCE DETAILS AND STD DETAIL FS-1 FOR MOUNTING DETAILS IN APPENDIX B IN THE SPECIFICATIONS. SEE SCHEDULE ON SHEET MD3.

LEGEND:

- PATTERNED CONCRETE DRIVEWAY
- CEMENT CONC. PAVEMENT
- HMA PAVEMENT
- GRAVEL PAVEMENT

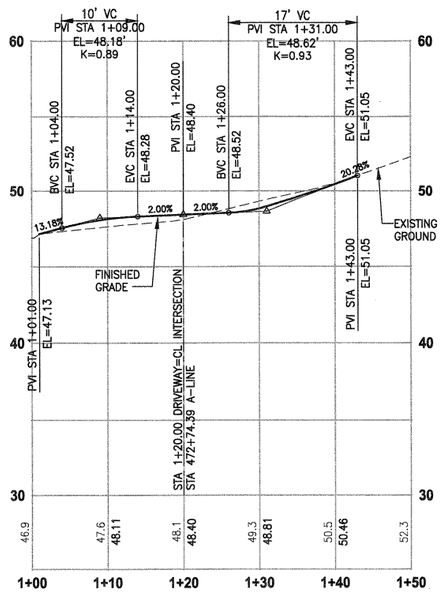

DRIVEWAY 1

HORIZ: 1"=10'
VERT: 1"=5'

POINT TABLE				
POINT #	NORTHING	EASTING	ELEVATION	DESCRIPTION
100	229926.59	1335202.34	47.12	ME-ASPH
101	229936.81	1335199.64	47.14	ME-ASPH
102	229942.17	1335199.50	47.14	ME-CONC
103	229960.97	1335194.87	47.19	ME-CONC
104	229954.56	1335221.73	48.52	CONC-ASPH
105	229934.99	1335226.04	48.52	CONC-ASPH
106	229951.94	1335210.04	48.28	CONC-ASPH
107	229932.42	1335214.32	48.28	CONC-ASPH
108	229931.52	1335212.47	48.04	ASPH
109	229935.33	1335228.01	48.86	CONC-SHLDR
110	229954.52	1335223.78	48.88	CONC-SHLDR
111	229937.60	1335241.14	50.77	ME-CONC
112	229946.09	1335240.85	51.05	ME-CONC
113	229954.48	1335240.56	51.33	ME-CONC

LINE TABLE DRIVEWAYS		
LINE#	LENGTH	BEARING
L1	31.05	N77° 33' 38.49"E
L2	14.38	N88° 01' 50.58"E

CURVE TABLE DRIVEWAYS			
CURVE #	RADIUS	LENGTH	CHORD DIRECTION
C2	25.00	4.57	N82° 47' 44.53"E

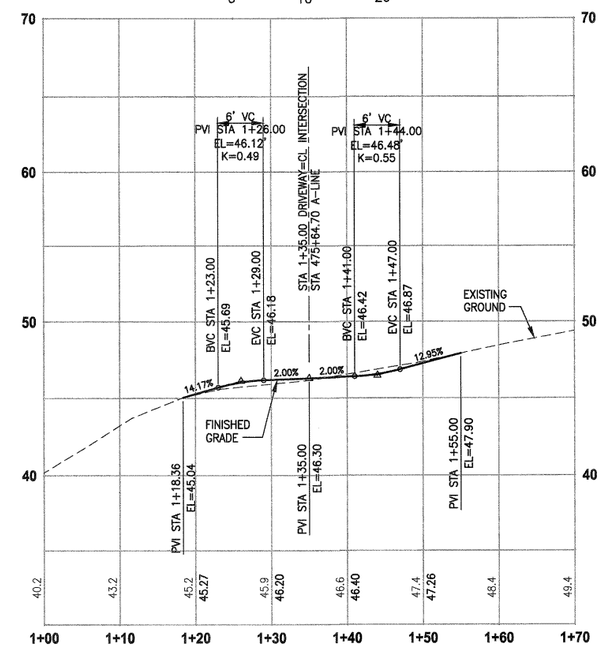

DRIVEWAY 2

HORIZ: 1"=10'
VERT: 1"=5'

POINT TABLE				
POINT #	NORTHING	EASTING	ELEVATION	DESCRIPTION
150	230219.11	1335151.02	44.81	ASPH
151	230219.06	1335159.68	46.10	ASPH-SHLDR
152	230230.85	1335159.87	46.10	ASPH-SHLDR
153	230231.07	1335151.21	45.09	ASPH
154	230218.93	1335173.68	46.42	CONC-ASPH
155	230230.54	1335173.86	46.42	CONC-ASPH
156	230218.91	1335175.68	46.50	CONC-ASPH
157	230230.48	1335175.84	46.50	CONC-ASPH
158	230218.84	1335187.66	47.78	ASPH
159	230230.26	1335187.92	48.04	ASPH
160	230219.04	1335161.68	46.18	CONC-ASPH
161	230230.80	1335161.86	46.18	CONC-ASPH
162	230224.72	1335187.75	47.90	ME-ASPH

LINE TABLE DRIVEWAYS		
LINE#	LENGTH	BEARING
L3	70.00	S89° 05' 37.06"E

CITY OF SAMMAMISH APPROVAL

City Engineer — Date 9·16·13

Community Development — Date 9·16·13

DPER ACTIVITY NUMBER
GRDE12-0017/SHOR12-0003
FEDERAL AID # STPE-2017 (126)

REVISIONS	DATE	BY

DESIGNED S. SIRES
DRAWN S. SIRES
CHECKED Y. HO
APPROVED J. DVORAK

ONE INCH AT FULL SCALE. IF NOT, SCALE ACCORDINGLY

FILE NAME BL1521075P15T03DP-01
JOB No. 554-1521-075-P15T04B
DATE SEPTEMBER 2013

YAMMIE Y. HO — STATE OF WASHINGTON — 40828 — REGISTERED PROFESSIONAL ENGINEER — 9-13-13

Parametrix — ENGINEERING . PLANNING . ENVIRONMENTAL SCIENCES
411 108TH AVENUE N.E., SUITE 1800
BELLEVUE, WASHINGTON 98004
T. 425.458.6200 F. 425.458.6363
www.parametrix.com

PROJECT NAME
EAST LAKE SAMMAMISH
MASTER PLAN TRAIL
NORTH SAMMAMISH SEGMENT
SAMMAMISH, WA

DRIVEWAY PLAN AND PROFILE DRIVEWAYS 1 & 2

SHEET NO. 72 OF 127

DP1

PATH: U:\Bell\Projects\Clients\1521-King Cty\554-1521-075-ELST\99Svcs\CADD\Phase 15\Task 03\Dwg\
PLOTTED BY: purgebut DATE: Thursday, September 12, 2013 12:22:56 PM
LAYOUT: DP1

SEC'S 18, 19, 20, 29 TWP. 25 N., RGE. 06 E, W.M.

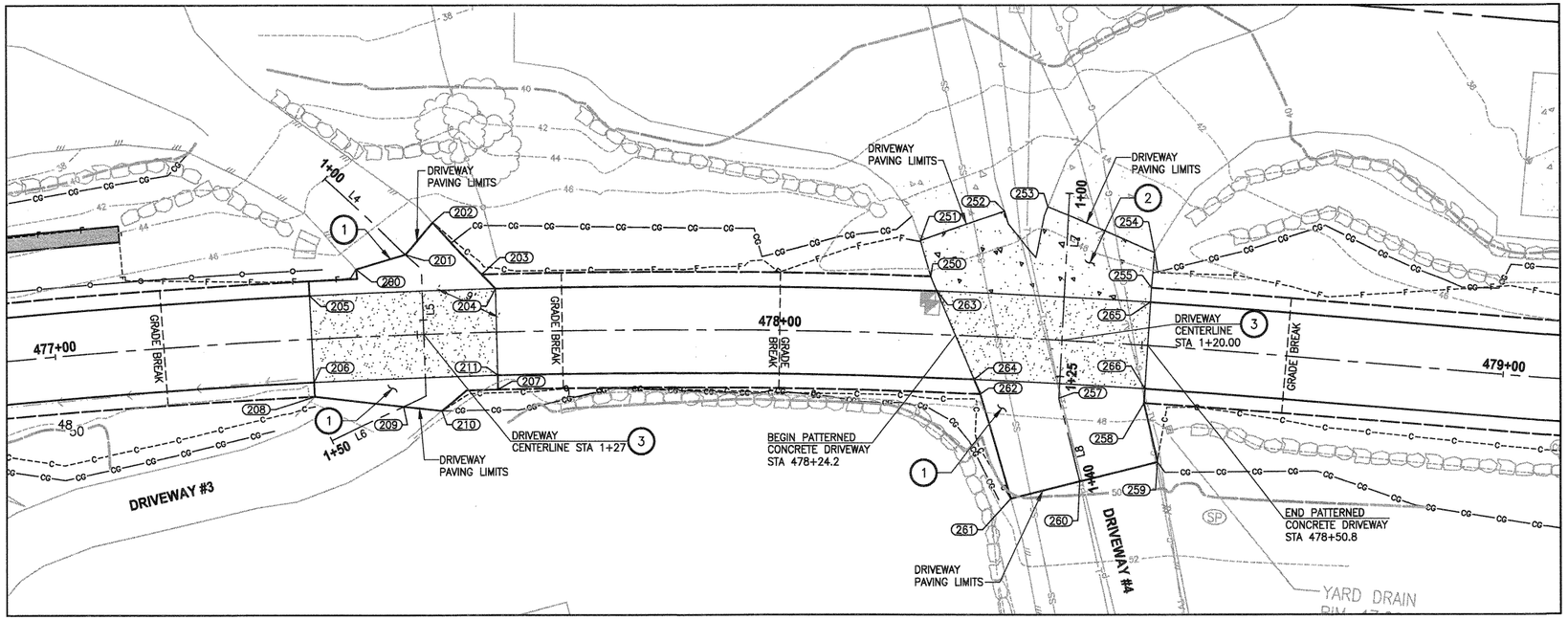

PLAN

SCALE IN FEET

0 10' 20'

CONSTRUCTION NOTES:

1. ASPHALT DRIVEWAY PAVING SECTION SHALL BE 4" HMA CL 1/2 PG 64-22 AND 8" CRUSHED SURFACING BASE COURSE.
2. CEMENT CONC. PAVEMENT SECTION SHALL BE 6" CONCRETE CLASS 4000 AND 4" CRUSHED SURFACING BASE COURSE.
3. PATTERNED CONCRETE DRIVEWAY, SEE 1/MD2.
4. GRAVEL DRIVEWAY SECTION SHALL BE 4" CRUSHED SURFACE TOP COURSE.
5. INSTALL EXTRUDED CURB TYPE 6. SEE WSDOT STANDARD PLAN F-10.42.00 FOR DETAILS.
6. INSTALL COATED CHAIN LINK FENCE TYPE 6. SEE STD DETAIL FS-2 FOR FENCE DETAILS AND STD DETAIL FS-1 FOR MOUNTING DETAILS IN APPENDIX B IN THE SPECIFICATIONS. SEE SCHEDULE ON SHEET MD3.

LEGEND:

- PATTERNED CONCRETE DRIVEWAY
- CEMENT CONC. PAVEMENT
- HMA PAVEMENT
- GRAVEL PAVEMENT

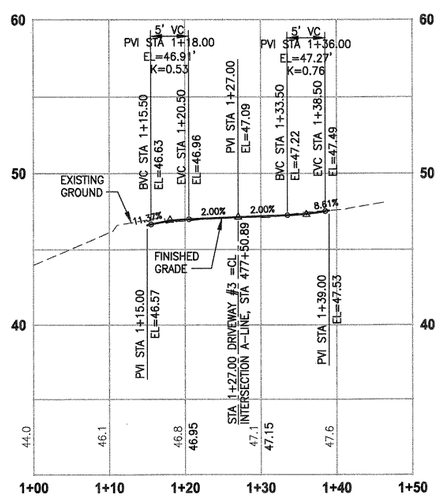

DRIVEWAY 3

HORIZ: 1"=10'
VERT: 1"=5'

POINT TABLE				
POINT #	NORTHING	EASTING	ELEVATION	DESCRIPTION
200	230402.91	1335177.40	46.39	ME-ASPH
201	230409.97	1335177.02	46.92	ME-ASPH
202	230414.62	1335173.89	46.55	ME-ASPH
203	230419.53	1335182.21	46.83	ASPH-SHLDR
204	230420.92	1335184.56	46.91	CONC-ASPH
205	230395.78	1335179.38	46.91	CONC-ASPH
206	230393.52	1335191.17	47.27	CONC-ASPH
207	230417.92	1335198.23	47.33	SHLDR
208	230393.19	1335193.12	47.33	SHLDR
209	230404.71	1335197.43	47.53	ME-ASPH
210	230409.69	1335199.28	47.54	ME-ASPH
211	230418.35	1335196.28	47.27	CONC-ASPH

LINE TABLE DRIVEWAYS		
LINE#	LENGTH	BEARING
L4	18.00	N56° 03' 27.69"E
L5	17.57	S78° 12' 27.05"E
L6	14.43	S12° 09' 09.69"E

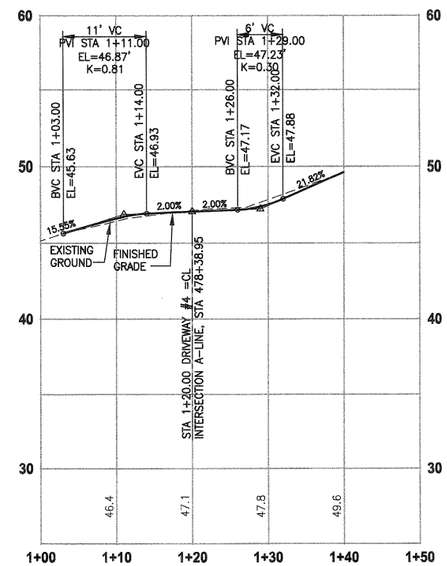

DRIVEWAY 4

HORIZ: 1"=10'
VERT: 1"=5'

POINT TABLE				
POINT #	NORTHING	EASTING	ELEVATION	DESCRIPTION
250	230479.62	1335197.27	46.62	CONC-SHLDR
251	230479.42	1335192.23	45.17	ME-CONC
252	230491.61	1335191.27	45.30	ME-CONC
253	230497.56	1335192.09	45.61	ME-CONC
254	230510.42	1335201.42	45.67	ME-CONC
255	230508.82	1335206.06	46.75	CONC-SHLDR
257	230492.75	1335217.83	47.28	ASPH
258	230503.98	1335221.31	47.28	SHLDR
259	230503.79	1335229.79	49.23	ME-ASPH
260	230492.75	1335229.81	49.63	ME-ASPH
261	230482.95	1335229.82	50.16	ME-ASPH
262	230482.35	1335214.71	47.28	ASPH-SHLDR
263	230479.96	1335199.44	46.93	CONC-ASPH
264	230482.01	1335212.52	47.17	CONC-ASPH
265	230508.19	1335207.95	46.93	CONC-ASPH
266	230504.58	1335219.40	47.17	CONC-ASPH

LINE TABLE DRIVEWAYS		
LINE#	LENGTH	BEARING
L7	28.07	S73° 03' 32.77"E
L8	11.93	N89° 55' 27.86"E

CITY OF SAMMAMISH APPROVAL

City Engineer — Date 9-16-13

Community Development — Date 9-16-13

DPER ACTIVITY NUMBER
GRDE12-0017/SHOR12-0003
FEDERAL AID # STPE-2017 (126)

REVISIONS	DATE	BY

DESIGNED S. SIRES
DRAWN S. SIRES
CHECKED Y. HO
APPROVED J. DVORAK

ONE INCH AT FULL SCALE. IF NOT, SCALE ACCORDINGLY

FILE NAME BL1521075P15T03DP-01
JOB No. 554-1521-075-P15T04B
DATE SEPTEMBER 2013

TAMMIE Y. HO — STATE OF WASHINGTON — 40829 — REGISTERED PROFESSIONAL ENGINEER — 09-13-13

Parametrix
ENGINEERING . PLANNING . ENVIRONMENTAL SCIENCES
411 108TH AVENUE N.E., SUITE 1800
BELLEVUE, WASHINGTON 98004
T. 425.458.6200 F. 425.458.6363
www.parametrix.com

PROJECT NAME
EAST LAKE SAMMAMISH
MASTER PLAN TRAIL
NORTH SAMMAMISH SEGMENT
SAMMAMISH, WA

DRIVEWAY PLAN AND PROFILE DRIVEWAYS 3 & 4

LAYOUT: DP2 PATH: U:\Bel\Projects\Clients\521-King Cnty\554-1521-075-ELST\995vca\CADD\Phase 15\Task 03\Dwg\ PLOTTED BY: purgobut DATE: Thursday, September 12, 2013 12:23:48 PM

SEC'S 18, 19, 20, 29 TWP. 25 N., RGE. 06 E, W.M.

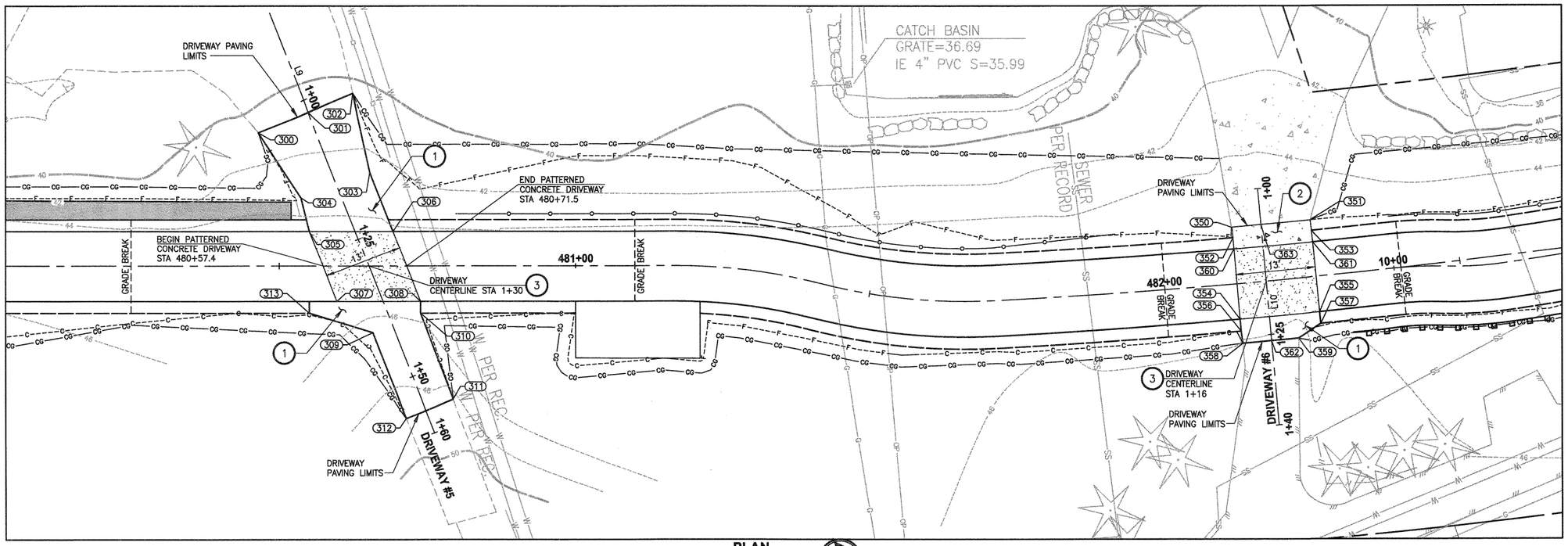

CONSTRUCTION NOTES:

1. ASPHALT DRIVEWAY PAVING SECTION SHALL BE 4" HMA CL 1/2 PG 64-22 AND 8" CRUSHED SURFACING BASE COURSE.
2. CEMENT CONC. PAVEMENT SECTION SHALL BE 6" CONCRETE CLASS 4000 AND 4" CRUSHED SURFACING BASE COURSE.
3. PATTERNED CONCRETE DRIVEWAY, SEE 1/MD2
4. GRAVEL DRIVEWAY SECTION SHALL BE 4" CRUSHED SURFACE TOP COURSE.
5. INSTALL EXTRUDED CURB TYPE 6. SEE WSDOT STANDARD PLAN F-10.42.00 FOR DETAILS.
6. INSTALL COATED CHAIN LINK FENCE TYPE 6. SEE STD DETAIL FS-2 FOR FENCE DETAILS AND STD DETAIL FS-1 FOR MOUNTING DETAILS IN APPENDIX B IN THE SPECIFICATIONS. SEE SCHEDULE ON SHEET MD3.

LEGEND:

- PATTERNED CONCRETE DRIVEWAY
- CEMENT CONC. PAVEMENT
- HMA PAVEMENT
- GRAVEL PAVEMENT

PLAN

SCALE IN FEET 0 10' 20'

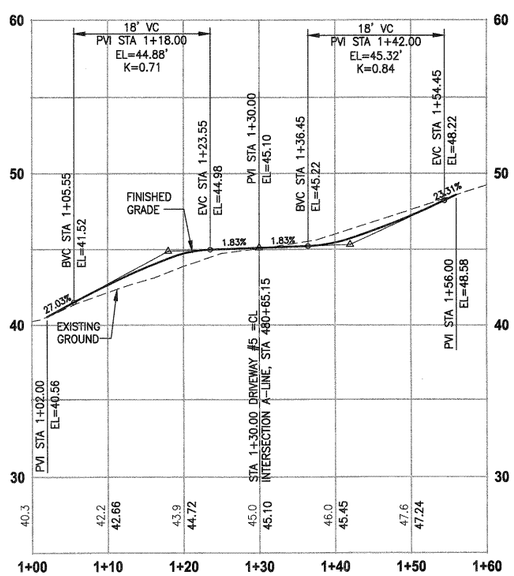

DRIVEWAY 5

HORIZ: 1"=10'
VERT: 1"=5'

POINT TABLE				
POINT #	NORTHING	EASTING	ELEVATION	DESCRIPTION
300	230699.06	1335254.79	40.78	ME-GRVL
301	230708.09	1335254.35	40.55	ME-GRVL
302	230716.19	1335253.95	40.32	ME-GRVL
303	230714.74	1335267.15	43.72	ASPH
304	230702.35	1335267.52	43.72	ASPH
305	230701.83	1335273.38	44.98	CONC-ASPH
306	230715.20	1335277.92	44.98	CONC-ASPH
307	230702.38	1335286.24	45.22	CONC-ASPH
308	230715.76	1335290.78	45.22	CONC-ASPH
309	230706.45	1335293.17	45.75	ASPH
310	230715.12	1335292.67	45.73	SHLDR
311	230715.70	1335308.03	48.38	ASPH
312	230707.20	1335308.45	48.85	ASPH
313	230697.33	1335286.64	45.34	ASPH

LINE TABLE DRIVEWAYS		
LINE#	LENGTH	BEARING
L9	110.00	N87° 11' 23.96"E

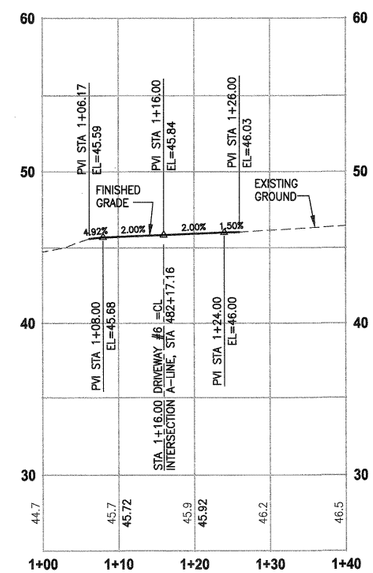

DRIVEWAY 6

HORIZ: 1"=10'
VERT: 1"=5'

POINT TABLE				
POINT #	NORTHING	EASTING	ELEVATION	DESCRIPTION
350	230849.42	1335322.73	45.59	ME-CONC
351	230862.40	1335325.83	45.58	ME-CONC
352	230849.09	1335324.52	45.68	SHLDR
353	230862.00	1335327.61	45.68	SHLDR
354	230845.75	1335338.11	45.96	CONC-ASPH
355	230858.84	1335341.25	45.96	CONC-ASPH
356	230845.27	1335340.05	46.00	SHLDR
357	230858.40	1335343.20	46.00	SHLDR
358	230844.89	1335342.03	46.01	ME-ASPH
359	230854.09	1335344.25	46.09	ME-ASPH
360	230848.61	1335326.46	45.72	CONC-ASPH
361	230861.57	1335329.56	45.72	CONC-ASPH
362	230849.64	1335343.18	46.03	ME-ASPH
363	230854.29	1335323.90	45.59	ME-CONC

LINE TABLE DRIVEWAYS		
LINE#	LENGTH	BEARING
L10	40.00	S76° 25' 46.25"E

CITY OF SAMMAMISH APPROVAL

City Engineer — Date 9-16-13

Community Development — Date 9-16-13

DPER ACTIVITY NUMBER
GRDE12-0017/SHOR12-0003
FEDERAL AID # STPE-2017 (126)

REVISIONS	DATE	BY

DESIGNED S. SIRES
DRAWN S. SIRES
CHECKED Y. HO
APPROVED J. DVORAK

ONE INCH AT FULL SCALE. IF NOT, SCALE ACCORDINGLY

FILE NAME BL1521075P15T03DP-01
JOB No. 554-1521-075-P15T04B
DATE SEPTEMBER 2013

YAMMIE Y. HO — STATE OF WASHINGTON — 40822 — REGISTERED PROFESSIONAL ENGINEER — 09-13-13

Parametrix
ENGINEERING . PLANNING . ENVIRONMENTAL SCIENCES
411 108TH AVENUE N.E., SUITE 1800
BELLEVUE, WASHINGTON 98004
T. 425.458.6200 F. 425.458.6363
www.parametrix.com

PROJECT NAME
EAST LAKE SAMMAMISH
MASTER PLAN TRAIL
NORTH SAMMAMISH SEGMENT
SAMMAMISH, WA

DRIVEWAY PLAN AND PROFILE DRIVEWAYS 5 & 6

LAYOUT: DP3 PATH: U:\Bell\Projects\Clients\1521-King Cnty\554-1521-075-ELST\99Svcs\CADD\Phase 15\Task 03\Dwg\ PLOTTED BY: purgabut DATE: Thursday, September 12, 2013 12:24:21 PM

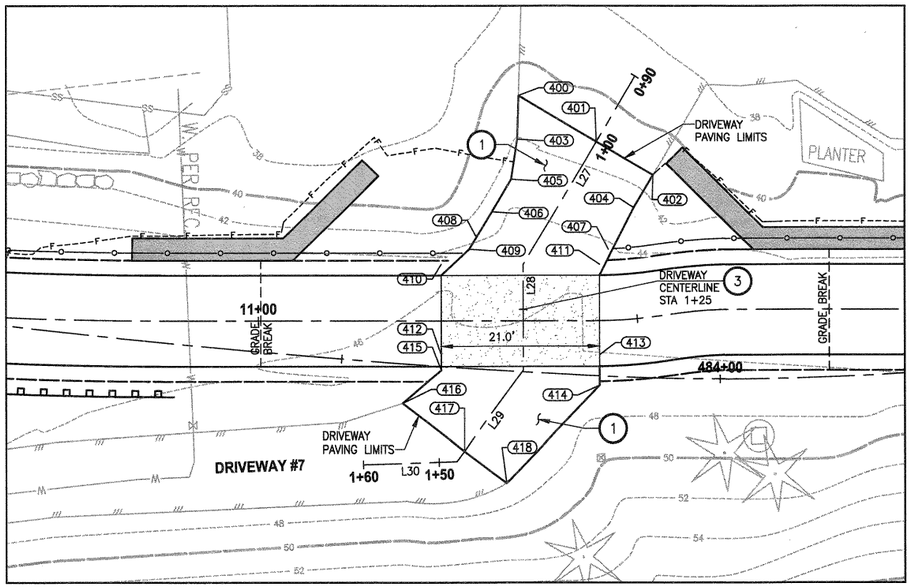

PLAN

SCALE IN FEET

0 10' 20'

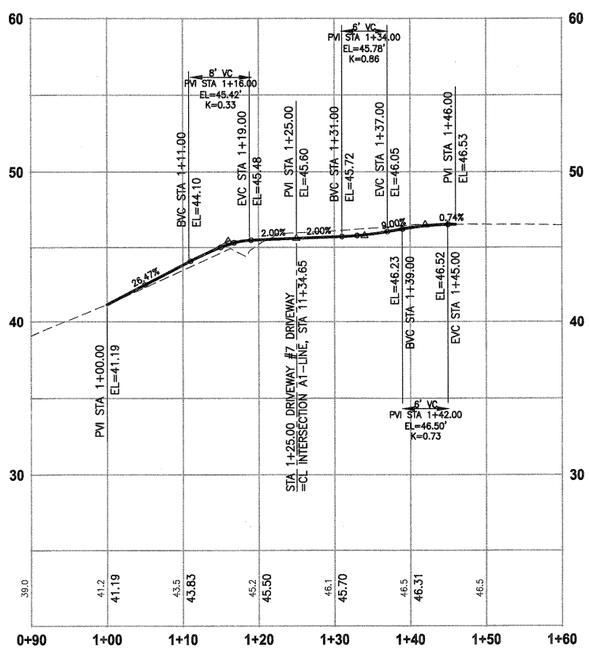

DRIVEWAY 7

HORIZ: 1"=10'
VERT: 1"=5'

POINT TABLE				
POINT #	NORTHING	EASTING	ELEVATION	DESCRIPTION
400	231007.43	1335323.40	40.87	ME-ASPH
401	231017.43	1335329.91	41.19	ME-ASPH
402	231024.70	1335334.64	41.40	ME-ASPH
403	231007.02	1335329.10	41.79	FG-ASPH
404	231021.98	1335338.83	43.11	FG-ASPH
405	231005.99	1335334.39	43.27	FG-ASPH
406	231003.26	1335338.58	44.37	FG-ASPH
407	231018.40	1335344.33	45.25	FG-SHLDR
408	231001.08	1335341.93	44.83	FG-ASPH
409	231000.05	1335343.51	45.12	FG-SHLDR
410	230996.27	1335345.36	45.48	CONC-ASPH
411	231017.12	1335346.27	45.48	CONC-ASPH
412	230995.74	1335357.35	45.72	CONC-ASPH
413	231016.60	1335358.26	45.72	CONC-ASPH
414	231016.43	1335362.26	45.90	FG-ASPH
415	230995.65	1335359.34	45.76	FG-SHLDR
416	230990.35	1335363.43	46.19	ME-ASPH
417	230998.22	1335369.88	46.53	ME-ASPH
418	231003.60	1335374.28	46.86	ME-ASPH

LINE TABLE DRIVEWAYS		
LINE	LENGTH	DIRECTION
L27	29.00	S56° 57' 28.26"E
L28	14.00	S87° 29' 09.29"E
L29	14.66	S50° 40' 21.41"E
L30	12.33	S0° 38' 19.14"W

CONSTRUCTION NOTES:

1. ASPHALT DRIVEWAY PAVING SECTION SHALL BE 4" HMA CL 1/2 PG 64-22 AND 8" CRUSHED SURFACING BASE COURSE.
2. CEMENT CONC. PAVEMENT SECTION SHALL BE 6" CONCRETE CLASS 4000 AND 4" CRUSHED SURFACING BASE COURSE.
3. PATTERNED CONCRETE DRIVEWAY, SEE 1/MD2
4. GRAVEL DRIVEWAY SECTION SHALL BE 4" CRUSHED SURFACE TOP COURSE.
5. INSTALL EXTRUDED CURB TYPE 6. SEE WSDOT STANDARD PLAN F-10.42.00 FOR DETAILS.
6. INSTALL COATED CHAIN LINK FENCE TYPE 6. SEE STD DETAIL FS-2 FOR FENCE DETAILS AND STD DETAIL FS-1 FOR MOUNTING DETAILS IN APPENDIX B IN THE SPECIFICATIONS. SEE SCHEDULE ON SHEET MD3.

LEGEND:

- PATTERNED CONCRETE DRIVEWAY
- CEMENT CONC. PAVEMENT
- HMA PAVEMENT
- GRAVEL PAVEMENT

CITY OF SAMMAMISH APPROVAL

City Engineer — Date 9-16-13

Community Development — Date 9-16-13

DPER ACTIVITY NUMBER
GRDE12-0017/SHOR12-0003
FEDERAL AID # STPE-2017 (126)

REVISIONS	DATE	BY

DESIGNED S.SIRES
DRAWN S.SIRES
CHECKED Y. HO
APPROVED J. DVORAK

ONE INCH AT FULL SCALE. IF NOT, SCALE ACCORDINGLY

FILE NAME BL1521075P15T03DP4-10
JOB No. 554-1521-075-P15T04B
DATE SEPTEMBER 2013

YAMMIE Y. HO — STATE OF WASHINGTON — 40829 — REGISTERED PROFESSIONAL ENGINEER — 09-13-13

Parametrix — ENGINEERING . PLANNING . ENVIRONMENTAL SCIENCES
411 108TH AVENUE N.E., SUITE 1800
BELLEVUE, WASHINGTON 98004
T. 425.458.6220 F. 425.458.6363
www.parametrix.com

PROJECT NAME
EAST LAKE SAMMAMISH
MASTER PLAN TRAIL
NORTH SAMMAMISH SEGMENT
SAMMAMISH, WA

DRIVEWAY PLAN AND PROFILE DRIVEWAY 7

PATH: U:\Bell\Projects\Clients\1521-King Cnty\554-1521-075-ELST\99Svce\CADD\Phase 15\Task 03\Dwg\ PLOTTED BY: purgobut DATE: Thursday, September 12, 2013 12:49:30 PM LAYOUT: DP4

SEC'S 18, 19, 20, 29 TWP. 25 N., RGE. 06 E, W.M.

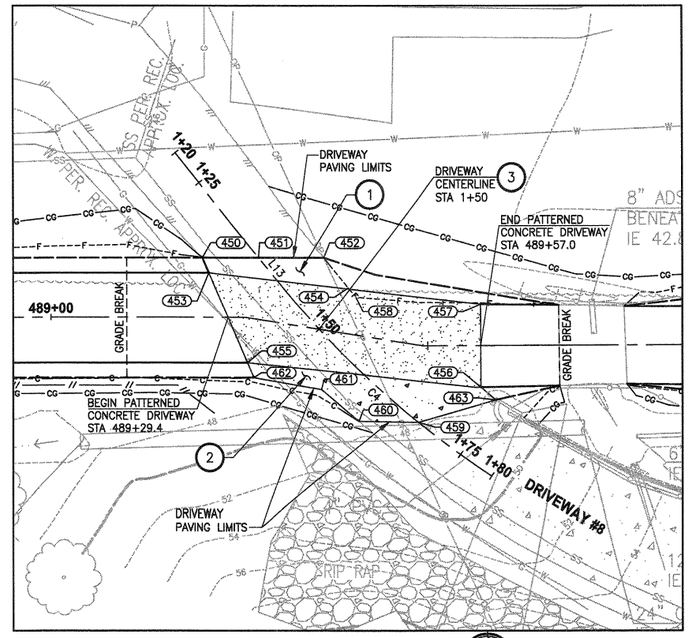

PLAN

SCALE IN FEET

0 10' 20'

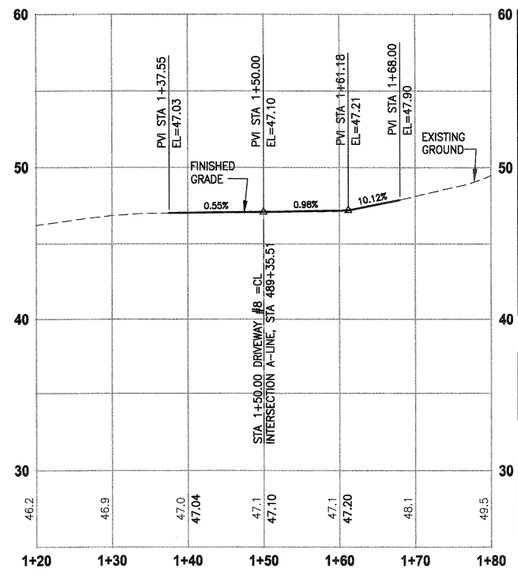

DRIVEWAY 8

HORIZ: 1"=10'
VERT: 1"=5'

POINT TABLE

POINT #	NORTHING	EASTING	ELEVATION	DESCRIPTION
450	231551.99	1335345.65	46.80	ME-ASPH
451	231559.41	1335345.61	47.03	ME-ASPH
452	231568.00	1335345.55	47.20	ME-ASPH
453	231552.85	1335347.65	46.88	CONC-ASPH
454	231571.26	1335349.54	47.20	CONC-ASPH
455	231558.03	1335359.61	47.18	CONC-ASPH
456	231588.84	1335362.67	47.27	CONC-ASPH
457	231588.73	1335351.61	46.94	CONC-ASPH
458	231572.29	1335350.80	47.19	CONC
459	231580.61	1335367.37	47.90	ME-CONC
460	231572.77	1335367.29	47.66	ME-CONC
461	231567.80	1335363.12	47.54	CONC
462	231558.89	1335361.61	47.20	SHLDR
463	231590.81	1335364.36	48.22	ME-CONC

CURVE TABLE DRIVEWAYS

CURVE #	RADIUS	LENGTH	CHORD DIRECTION
C4	120.09	37.49	N41° 54' 03.25"E

LINE TABLE DRIVEWAYS

LINE#	LENGTH	BEARING
L13	22.51	N50° 50' 43.82"E

CONSTRUCTION NOTES:

1. ASPHALT DRIVEWAY PAVING SECTION SHALL BE 4" HMA CL 1/2 PG 64-22 AND 8" CRUSHED SURFACING BASE COURSE.
2. CEMENT CONC. PAVEMENT SECTION SHALL BE 6" CONCRETE CLASS 4000 AND 4" CRUSHED SURFACING BASE COURSE.
3. PATTERNED CONCRETE DRIVEWAY, SEE 1/MD2
4. GRAVEL DRIVEWAY SECTION SHALL BE 4" CRUSHED SURFACE TOP COURSE.
5. INSTALL EXTRUDED CURB TYPE 6. SEE WSDOT STANDARD PLAN F-10.42.00 FOR DETAILS.
6. INSTALL COATED CHAIN LINK FENCE TYPE 6. SEE STD DETAIL FS-2 FOR FENCE DETAILS AND STD DETAIL FS-1 FOR MOUNTING DETAILS IN APPENDIX B IN THE SPECIFICATIONS. SEE SCHEDULE ON SHEET MD3.

LEGEND:

- PATTERNED CONCRETE DRIVEWAY
- CEMENT CONC. PAVEMENT
- HMA PAVEMENT
- GRAVEL PAVEMENT

CITY OF SAMMAMISH APPROVAL

City Engineer — Date 9-16-13

Community Development — Date 9-16-13

DPER ACTIVITY NUMBER
GRDE12-0017/SHOR12-0003
FEDERAL AID # STPE-2017 (126)

	REVISIONS	DATE	BY

DESIGNED S. SIRES
DRAWN S. SIRES
CHECKED Y. HO
APPROVED J. DVORAK

ONE INCH AT FULL SCALE. IF NOT, SCALE ACCORDINGLY

FILE NAME BL1521075P15T03DP-01
JOB No. 554-1521-075-P15T04B
DATE SEPTEMBER 2013

YAMMIE Y. HO — STATE OF WASHINGTON — 40889 — REGISTERED PROFESSIONAL ENGINEER — 09-13-13

Parametrix — ENGINEERING . PLANNING . ENVIRONMENTAL SCIENCES
411 108TH AVENUE N.E., SUITE 1800
BELLEVUE, WASHINGTON 98004
T. 425.458.6200 F. 425.458.6363
www.parametrix.com

PROJECT NAME
EAST LAKE SAMMAMISH
MASTER PLAN TRAIL
NORTH SAMMAMISH SEGMENT
SAMMAMISH, WA

DRIVEWAY PLAN AND PROFILE DRIVEWAY 8

SHEET NO. 76 OF 127

DP5

LAYOUT: DP5 PATH: U:\Bell\Projects\Clients\1521-King Cnty\554-1521-075-ELST\99Svcs\CADD\Phase 15\Task 03\Dwg\ PLOTTED BY: purgabut DATE: Thursday, September 12, 2013 12:24:57 PM

SEC'S 18, 19, 20, 29 TWP. 25 N., RGE. 06 E, W.M.

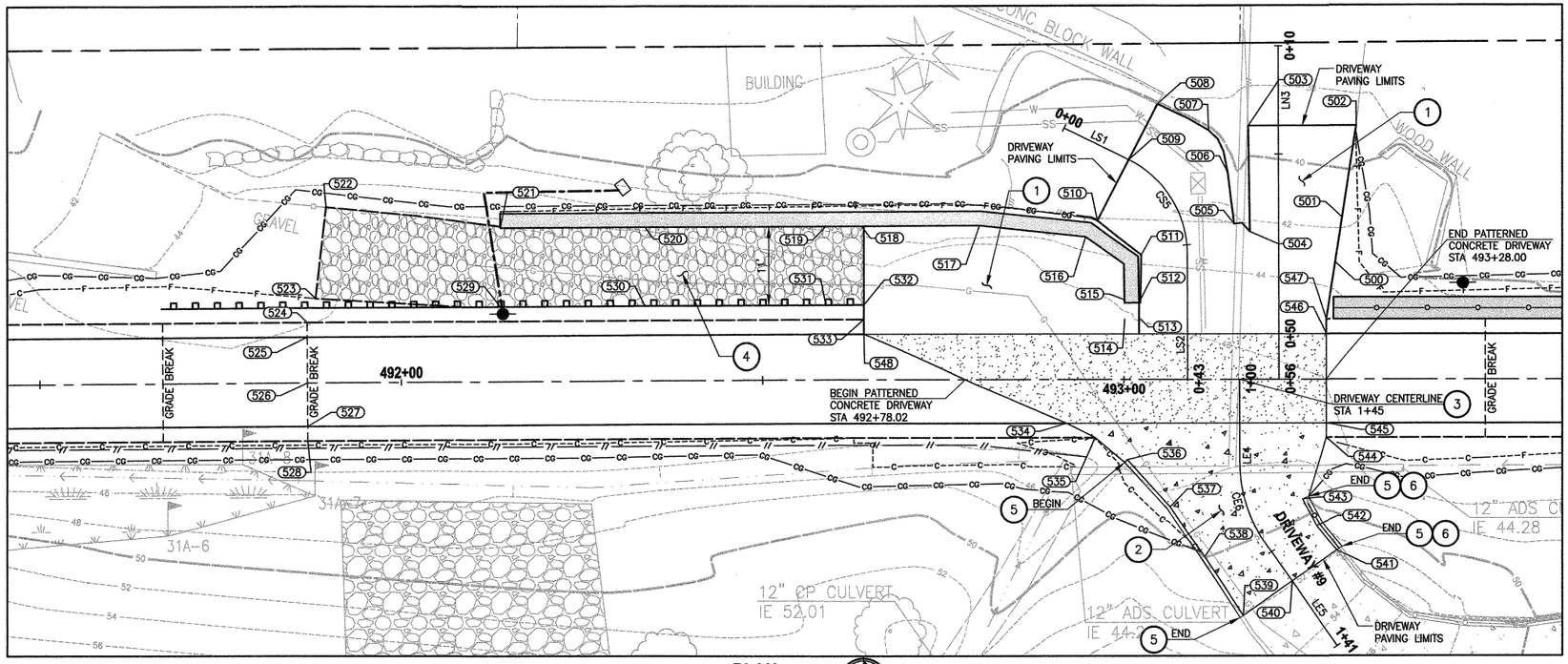

PLAN

SCALE IN FEET 0 10' 20'

CONSTRUCTION NOTES:

1. ASPHALT DRIVEWAY PAVING SECTION SHALL BE 4" HMA CL 1/2 PG 64-22 AND 8" CRUSHED SURFACING BASE COURSE.
2. CEMENT CONC. PAVEMENT SECTION SHALL BE 6" CONCRETE CLASS 4000 AND 4" CRUSHED SURFACING BASE COURSE.
3. PATTERNED CONCRETE DRIVEWAY, SEE 1/MD2
4. GRAVEL DRIVEWAY SECTION SHALL BE 4" CRUSHED SURFACE TOP COURSE.
5. INSTALL EXTRUDED CURB TYPE 6. SEE WSDOT STANDARD PLAN F-10.42.00 FOR DETAILS.
6. INSTALL COATED CHAIN LINK FENCE TYPE 6. SEE STD DETAIL FS-2 FOR FENCE DETAILS AND STD DETAIL FS-1 FOR MOUNTING DETAILS IN APPENDIX B IN THE SPECIFICATIONS. SEE SCHEDULE ON SHEET MD3.

LEGEND:

- PATTERNED CONCRETE DRIVEWAY
- CEMENT CONC. PAVEMENT
- HMA PAVEMENT
- GRAVEL PAVEMENT

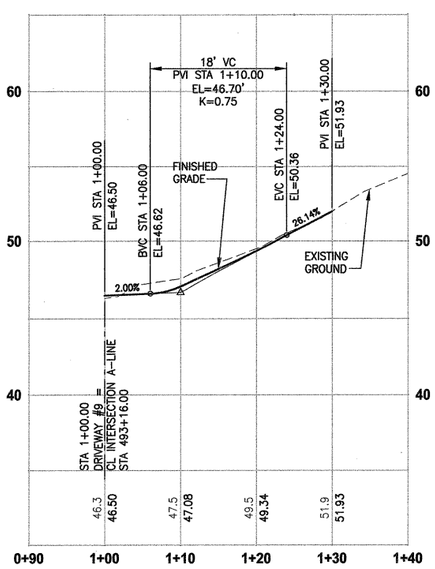

DRIVEWAY 9

HORIZ: 1"=10'
VERT: 1"=5'

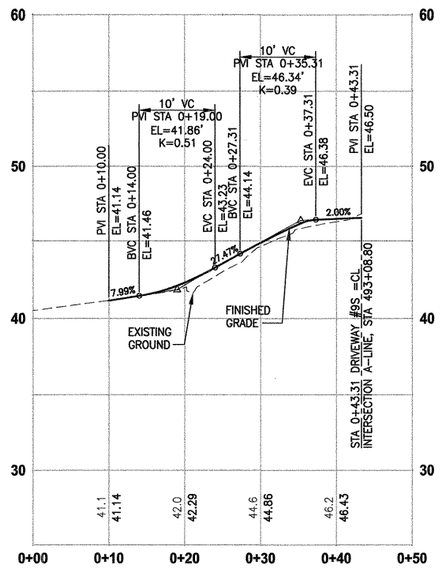

DRIVEWAY 9S

HORIZ: 1"=10'
VERT: 1"=5'

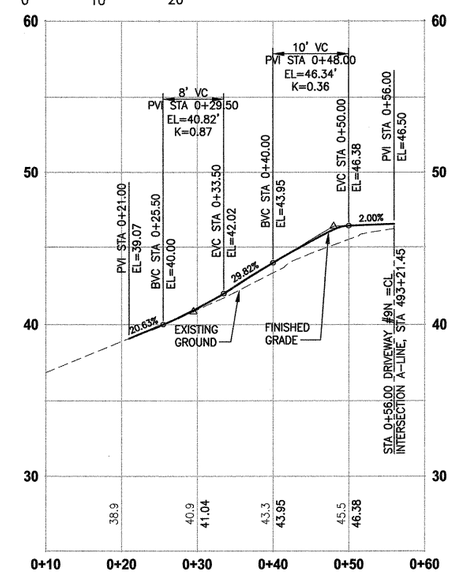

DRIVEWAY 9N

HORIZ: 1"=10'
VERT: 1"=5'

POINT TABLE

POINT #	NORTHING	EASTING	ELEVATION	DESCRIPTION
500	231960.83	1335335.46	43.96	ME-ASPH
501	231961.78	1335329.21	42.07	ME-ASPH
502	231963.75	1335316.35	38.81	ME-ASPH
503	231948.81	1335316.39	39.11	ME-ASPH
504	231949.04	1335331.20	42.72	ME-ASPH
505	231946.87	1335330.15	42.05	ME-ASPH
506	231945.98	1335322.97	41.16	ME-ASPH
507	231943.31	1335317.01	40.61	ME-ASPH
508	231936.24	1335313.40	40.21	ME-ASPH
509	231932.27	1335321.18	41.14	ME-ASPH
510	231927.93	1335329.69	42.10	ME-ASPH
511	231934.02	1335334.47	43.99	ME-ASPH
512	231933.89	1335340.71	45.56	ME-ASPH
513	231933.90	1335343.39	46.15	SHLDR
514	231931.72	1335343.39	46.34	SHLDR
515	231931.70	1335340.75	46.28	ME-GRAVEL
516	231926.31	1335331.92	46.13	ME-GRAVEL
517	231911.62	1335330.37	46.35	ME-GRAVEL

POINT TABLE

POINT #	NORTHING	EASTING	ELEVATION	DESCRIPTION
518	231895.30	1335330.46	46.63	ME-GRAVEL
519	231890.30	1335330.49	46.70	ME-GRAVEL
520	231865.30	1335330.63	46.86	ME-GRAVEL
521	231845.30	1335330.75	46.65	ME-GRAVEL
522	231821.18	1335327.85	45.46	ME-GRAVEL
523	231819.74	1335340.64	45.71	ME-GRAVEL
524	231818.57	1335343.91	47.35	SHLDR
525	231818.59	1335345.91	47.39	TRAIL
526	231818.62	1335351.91	47.51	TRAIL
527	231818.66	1335357.91	47.63	TRAIL
528	231818.68	1335359.91	47.67	SHLDR
529	231845.33	1335341.75	46.87	ME-GRAVEL
530	231865.33	1335341.70	47.08	ME-GRAVEL
531	231890.34	1335341.45	46.91	ME-GRAVEL
532	231895.62	1335341.42	46.85	ME-GRAVEL
533	231895.62	1335343.42	46.89	SHLDR
534	231923.69	1335357.40	46.69	CONC-ASPH
535	231927.64	1335359.40	46.76	SHLDR

POINT TABLE

POINT #	NORTHING	EASTING	ELEVATION	DESCRIPTION
536	231932.09	1335362.43	47.18	ME-CONC
537	231938.03	1335368.99	48.44	ME-CONC
538	231942.82	1335376.09	50.04	ME-CONC
539	231948.16	1335384.23	52.12	ME-CONC
540	231954.93	1335379.49	51.93	ME-CONC
541	231961.09	1335375.17	51.96	ME-CONC
542	231958.30	1335371.59	50.51	ME-CONC
543	231956.37	1335367.91	49.18	ME-CONC
544	231959.63	1335359.38	46.75	SHLDR
545	231959.63	1335357.38	46.62	CONC-ASPH
546	231959.62	1335345.38	46.38	CONC-ASPH
547	231959.62	1335343.36	46.11	SHLDR
548	231895.62	1335345.40	46.93	SHLDR

LINE TABLE DRIVEWAYS

LINE#	LENGTH	BEARING
LE4	11.47	N89° 50' 07.61"E
LE5	17.21	N54° 59' 56.22"E
LN3	45.92	N89° 50' 07.61"E
LS1	9.85	N26° 26' 40.26"E
LS2	17.02	N89° 50' 07.61"E

CURVE TABLE DRIVEWAYS

CURVE #	RADIUS	LENGTH	CHORD DIRECTION
CE6	20.00	12.16	N72° 25' 01.91"E
CS5	14.86	16.45	N58° 08' 23.93"E

CITY OF SAMMAMISH APPROVAL

City Engineer — Date 9-16-13

Community Development — Date 9-16-13

DPER ACTIVITY NUMBER
GRDE12-0017/SHOR12-0003
FEDERAL AID # STPE-2017 (126)

	REVISIONS	DATE	BY

DESIGNED A. D'SYLVA
DRAWN A. D'SYLVA
CHECKED Y. HO
APPROVED J. DVORAK

ONE INCH AT FULL SCALE. IF NOT, SCALE ACCORDINGLY

FILE NAME BL15210075P15T03DP-6
JOB No. 554-1521-075-P15T04B
DATE SEPTEMBER 2013

YAMMIE Y. HO — STATE OF WASHINGTON — 40829 — REGISTERED PROFESSIONAL ENGINEER — 09-13-13

Parametrix — ENGINEERING . PLANNING . ENVIRONMENTAL SCIENCES
411 108TH AVENUE N.E., SUITE 1800
BELLEVUE, WASHINGTON 98004
T. 425.458.6200 F. 425.458.6363
www.parametrix.com

PROJECT NAME
EAST LAKE SAMMAMISH
MASTER PLAN TRAIL
NORTH SAMMAMISH SEGMENT
SAMMAMISH, WA

DRIVEWAY PLAN AND PROFILE
DRIVEWAY 9

SHEET NO. 77 OF 127

DP6

PATH: U:\Bell\Projects\Clients\1521-King Cnty\554-1521-075-ELST\995vca\CADD\Phase 15\Task 03\Dwg\ PLOTTED BY: purgobut DATE: Friday, September 13, 2013 1:00:40 PM LAYOUT: DP6

SEC'S 18, 19, 20, 29 TWP. 25 N., RGE. 06 E, W.M.

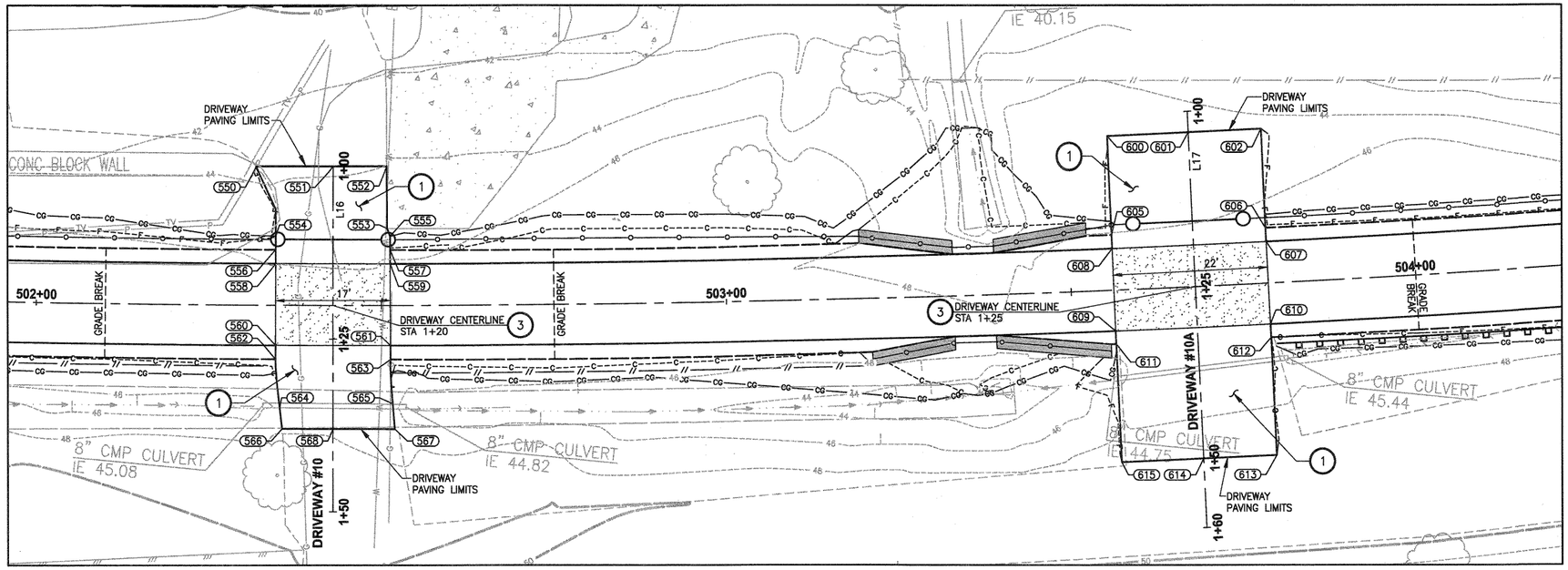

PLAN

SCALE IN FEET

0 10' 20'

CONSTRUCTION NOTES:

1. ASPHALT DRIVEWAY PAVING SECTION SHALL BE 4" HMA CL. 1/2 PG 64-22 AND 8" CRUSHED SURFACING BASE COURSE.
2. CEMENT CONC. PAVEMENT SECTION SHALL BE 6" CONCRETE CLASS 4000 AND 4" CRUSHED SURFACING BASE COURSE.
3. PATTERNED CONCRETE DRIVEWAY, SEE 1/MD2
4. GRAVEL DRIVEWAY SECTION SHALL BE 4" CRUSHED SURFACE TOP COURSE.
5. INSTALL EXTRUDED CURB TYPE 6. SEE WSDOT STANDARD PLAN F-10.42.00 FOR DETAILS.
6. INSTALL COATED CHAIN LINK FENCE TYPE 6. SEE STD DETAIL FS-2 FOR FENCE DETAILS AND STD DETAIL FS-1 FOR MOUNTING DETAILS IN APPENDIX B IN THE SPECIFICATIONS. SEE SCHEDULE ON SHEET MD3.

LEGEND:

- PATTERNED CONCRETE DRIVEWAY
- CEMENT CONC. PAVEMENT
- HMA PAVEMENT
- GRAVEL PAVEMENT

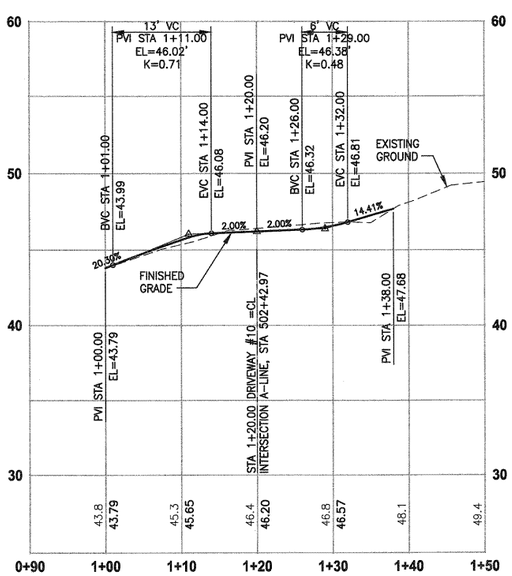

DRIVEWAY 10

HORIZ: 1"=10'
VERT: 1"=5'

POINT TABLE				
POINT #	NORTHING	EASTING	ELEVATION	DESCRIPTION
550	232860.64	1335311.01	43.36	ASPH-ME
551	232871.71	1335309.75	43.79	ASPH-ME
552	232879.43	1335308.82	44.15	ASPH-ME CONC
553	232880.49	1335317.68	45.61	ASPH-ME CONC
554	232864.59	1335320.61	45.65	ASPH
555	232881.05	1335318.76	45.71	ASPH
556	232864.79	1335322.59	45.95	ASPH
557	232881.28	1335320.74	45.95	ASPH
558	232865.02	1335324.57	46.08	CONC-ASPH
559	232881.52	1335322.73	46.08	CONC-ASPH
560	232866.33	1335336.50	46.32	CONC-ASPH
561	232882.89	1335334.64	46.32	CONC-ASPH
562	232866.54	1335338.49	46.40	SHLDR
563	232883.12	1335336.63	46.40	SHLDR
564	232867.94	1335345.40	47.30	ASPH
565	232884.16	1335342.93	46.90	ASPH
566	232868.62	1335348.34	47.79	ME-GRVL
567	232884.86	1335346.51	47.08	ME-GRVL
568	232875.95	1335347.51	47.68	ME-GRVL

LINE TABLE DRIVEWAYS		
LINE#	LENGTH	BEARING
L16	50.00	N83° 35' 24.09"E

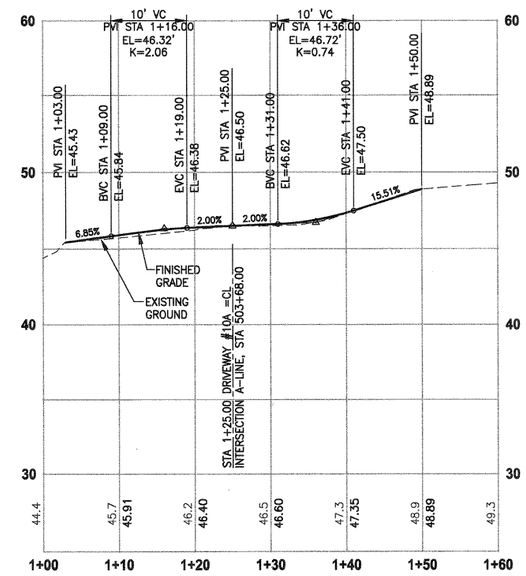

DRIVEWAY 10A

HORIZ: 1"=10'
VERT: 1"=5'

POINT TABLE				
POINT #	NORTHING	EASTING	ELEVATION	DESCRIPTION
600	232982.68	1335292.84	45.44	ME-GRVL
601	232994.30	1335290.96	45.43	ME-GRVL
602	233004.72	1335289.29	45.18	ME-GRVL
605	232984.90	1335306.64	46.31	SHLDR
606	233006.95	1335303.08	46.31	SHLDR
607	233007.28	1335305.06	46.38	CONC-ASPH
608	232985.20	1335308.61	46.38	CONC-ASPH
609	232987.06	1335320.47	46.62	CONC-ASPH
610	233009.24	1335316.89	46.62	CONC-ASPH
611	232987.37	1335322.44	46.66	SHLDR
612	233009.56	1335318.87	46.66	SHLDR
613	233012.28	1335335.68	48.92	ME-GRVL
614	233001.79	1335337.36	48.89	ME-GRVL
615	232990.08	1335339.25	48.76	ME-GRVL

LINE TABLE DRIVEWAYS		
LINE#	LENGTH	BEARING
L17	60.00	N80° 50' 04.79"E

CITY OF SAMMAMISH APPROVAL

City Engineer — Date 9-16-13

Community Development — Date 9-16-13

DPER ACTIVITY NUMBER
GRDE12-0017/SHOR12-0003
FEDERAL AID # STPE-2017 (126)

REVISIONS	DATE	BY

DESIGNED S. SIRES
DRAWN S. SIRES
CHECKED Y. HO
APPROVED J. DVORAK

ONE INCH AT FULL SCALE. IF NOT, SCALE ACCORDINGLY

FILE NAME BL1521075P15T03DP-01
JOB No. 554-1521-075-P15T04B
DATE SEPTEMBER 2013

YAMMIE Y. HO — STATE OF WASHINGTON — 40929 — REGISTERED PROFESSIONAL ENGINEER — 09-13-13

Parametrix — ENGINEERING . PLANNING . ENVIRONMENTAL SCIENCES
411 108TH AVENUE N.E., SUITE 1800
BELLEVUE, WASHINGTON 98004
T. 425.458.6200 F. 425.458.6363
www.parametrix.com

PROJECT NAME
EAST LAKE SAMMAMISH
MASTER PLAN TRAIL
NORTH SAMMAMISH SEGMENT
SAMMAMISH, WA

DRIVEWAY PLAN AND PROFILE DRIVEWAY 10 & 10A

LAYOUT: DP7 PATH: U:\Bell\Projects\Clients\1521-King Cnty\554-1521-075-ELST\99Svcs\CADD\Phase 15\Task 03\Dwg\ PLOTTED BY: purgobut DATE: Thursday, September 12, 2013 12:25:31 PM

SEC'S 18, 19, 20, 29 TWP. 25 N., RGE. 06 E, W.M.

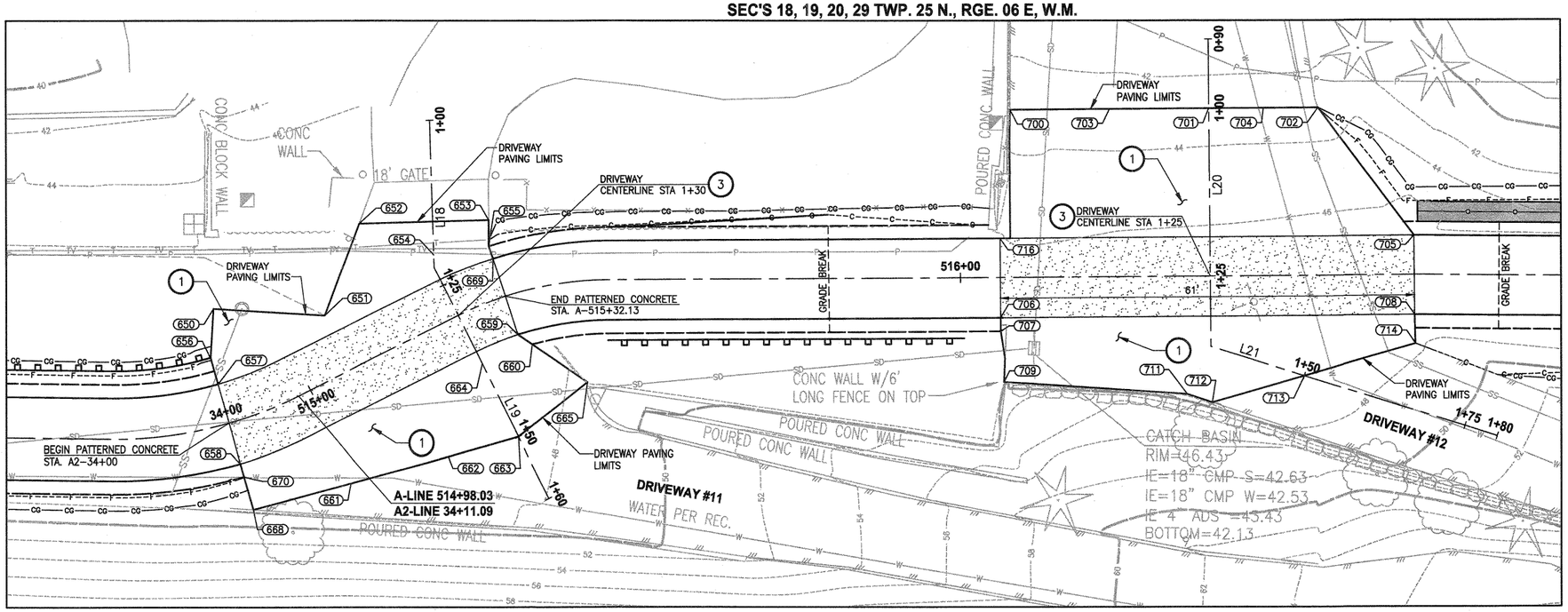

PLAN

SCALE IN FEET

0 10' 20'

CONSTRUCTION NOTES:

1. ASPHALT DRIVEWAY PAVING SECTION SHALL BE 4" HMA CL 1/2 PG 64-22 AND 8" CRUSHED SURFACING BASE COURSE.
2. CEMENT CONC. PAVEMENT SECTION SHALL BE 6" CONCRETE CLASS 4000 AND 4" CRUSHED SURFACING BASE COURSE.
3. PATTERNED CONCRETE DRIVEWAY, SEE 1/MD2
4. GRAVEL DRIVEWAY SECTION SHALL BE 4" CRUSHED SURFACE TOP COURSE.
5. INSTALL EXTRUDED CURB TYPE 6. SEE WSDOT STANDARD PLAN F-10.42.00 FOR DETAILS.
6. INSTALL COATED CHAIN LINK FENCE TYPE 6. SEE STD DETAIL FS-2 FOR FENCE DETAILS AND STD DETAIL FS-1 FOR MOUNTING DETAILS IN APPENDIX B IN THE SPECIFICATIONS. SEE SCHEDULE ON SHEET MD3.

LEGEND:

- PATTERNED CONCRETE DRIVEWAY
- CEMENT CONC. PAVEMENT
- HMA PAVEMENT
- GRAVEL PAVEMENT

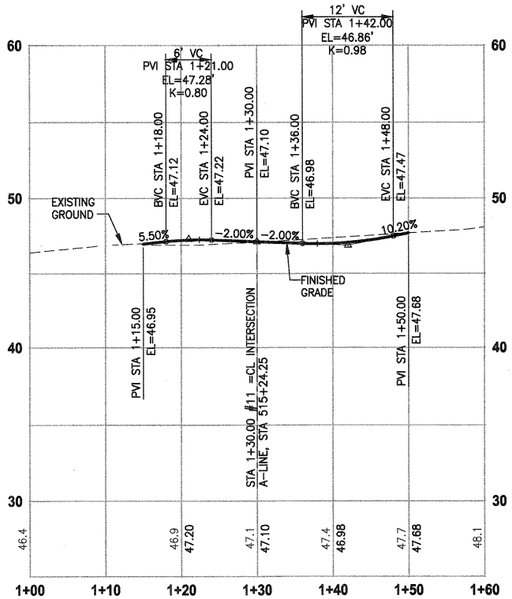

DRIVEWAY 11

HORIZ: 1"=10'
VERT: 1"=5'

POINT TABLE				
POINT #	NORTHING	EASTING	ELEVATION	DESCRIPTION
650	234019.70	1334891.42	46.70	ME-GRVL
651	234034.96	1334885.01	46.93	ME-GRVL
652	234033.45	1334870.33	46.87	ME-ASPH
653	234050.48	1334861.32	47.00	ME-ASPH
654	234045.45	1334869.64	47.20	ME-ASPH
655	234052.20	1334864.84	47.27	ASPH-SHLDR
656	234022.76	1334898.39	46.72	ASPH
657	234025.19	1334901.08	47.22	CONC-ASPH
658	234033.25	1334909.97	46.98	CONC-ASPH
659	234061.95	1334874.88	46.98	CONC-ASPH
660	234064.50	1334875.24	46.93	ASPH-SHLDR
661	234049.29	1334905.34	47.31	ME ASPH
662	234060.57	1334895.45	47.64	ME ASPH
663	234068.68	1334888.34	47.68	ME ASPH
664	234059.09	1334881.06	46.96	ASPH
665	234074.33	1334876.62	47.82	ME-ASPH
668	234038.01	1334915.22	47.02	ME-ASPH
669	234053.59	1334866.27	47.22	CONC-ASPH
670	234034.59	1334911.45	46.94	ASPH-SHLDR

LINE TABLE DRIVEWAYS		
LINE	LENGTH	DIRECTION
L18	22.00	N62° 06' 54.42"E
L19	38.00	N37° 13' 51.32"E

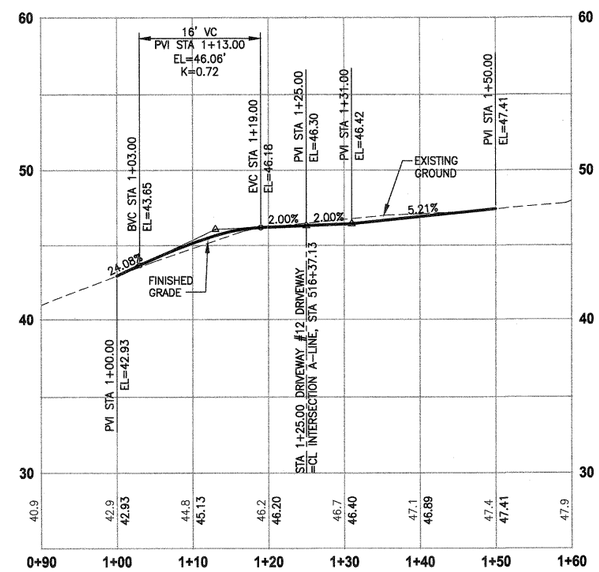

DRIVEWAY 12

HORIZ: 1"=10'
VERT: 1"=5'

POINT TABLE				
POINT #	NORTHING	EASTING	ELEVATION	DESCRIPTION
700	234112.79	1334812.48	43.17	ME-ASPH
701	234139.23	1334799.26	42.93	ME-ASPH
702	234153.74	1334792.00	43.00	ME-ASPH
703	234126.01	1334805.87	42.88	ME-ASPH
704	234146.49	1334795.63	42.96	ME-ASPH
705	234174.83	1334802.70	46.18	CONC-ASPH
706	234125.20	1334840.94	46.42	CONC-ASPH
707	234126.09	1334842.73	46.60	SHLDR
708	234180.20	1334813.43	46.42	CONC-ASPH
709	234129.83	1334849.25	47.88	ME-ASPH
711	234155.04	1334838.82	47.31	ME-ASPH
712	234158.91	1334838.29	47.48	ME-ASPH
713	234169.46	1334828.74	47.41	ME-ASPH
714	234182.18	1334817.21	47.69	ME-ASPH
716	234119.83	1334830.21	46.18	CONC-ASPH

LINE TABLE DRIVEWAYS		
LINE	LENGTH	DIRECTION
L20	45.47	N63° 25' 34.19"E
L21	44.53	N8° 52' 44.79"W

CITY OF SAMMAMISH APPROVAL

City Engineer — Date 9-16-13

Community Development — Date 9-16-13

DPER ACTIVITY NUMBER
GRDE12-0017/SHOR12-0003
FEDERAL AID # STPE-2017 (126)

REVISIONS	DATE	BY

DESIGNED S. SIRES
DRAWN S. SIRES
CHECKED Y. HO
APPROVED J. DVORAK

ONE INCH AT FULL SCALE. IF NOT, SCALE ACCORDINGLY

FILE NAME BL15210750P15T03DP-02
JOB No. 554-1521-075-P15T04B
DATE SEPTEMBER 2013

YAMMIE Y. HO — STATE OF WASHINGTON — 40829 — REGISTERED PROFESSIONAL ENGINEER — 09-13-13

Parametrix
ENGINEERING . PLANNING . ENVIRONMENTAL SCIENCES
411 108TH AVENUE N.E., SUITE 1800
BELLEVUE, WASHINGTON 98004
T. 425.458.6200 F. 425.458.6363
www.parametrix.com

PROJECT NAME
EAST LAKE SAMMAMISH
MASTER PLAN TRAIL
NORTH SAMMAMISH SEGMENT
SAMMAMISH, WA

DRIVEWAY PLAN AND PROFILE DRIVEWAYS 11 & 12

SHEET NO. 79 OF 127

DP8

PATH: U:\Bell\Projects\Clients\1521-King Cnty\554-1521-075-ELST\999vca\CADD\Phase 15\Task 03\Dwg\ PLOTTED BY: purgobut DATE: Thursday, September 12, 2013 12:41:51 PM LAYOUT: DP8

SEC'S 18, 19, 20, 29 TWP. 25 N., RGE. 06 E, W.M.

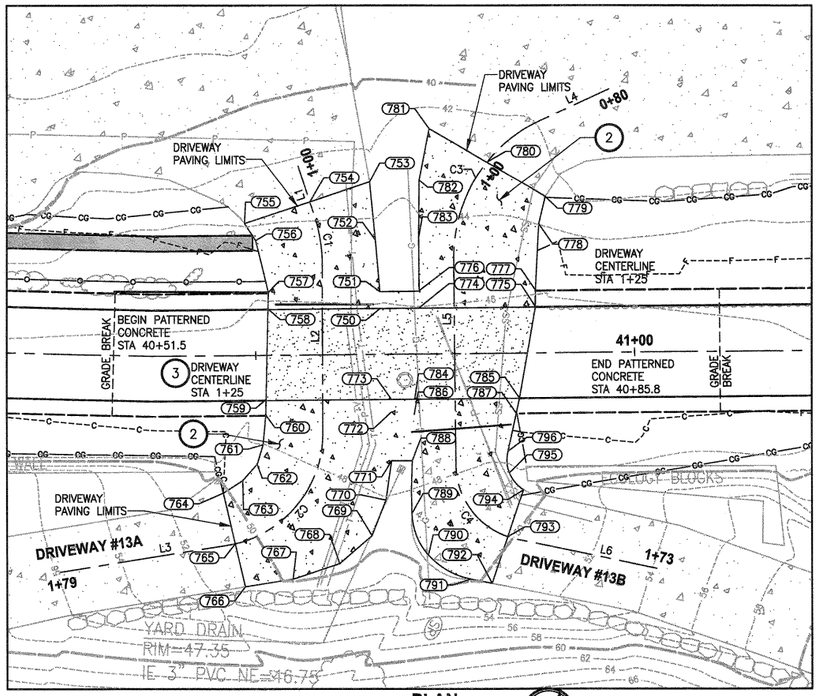

PLAN

SCALE IN FEET

0 10' 20'

CONSTRUCTION NOTES:

1. ASPHALT DRIVEWAY PAVING SECTION SHALL BE 4" HMA CL 1/2 PG 64-22 AND 8" CRUSHED SURFACING BASE COURSE.
2. CEMENT CONC. PAVEMENT SECTION SHALL BE 6" CONCRETE CLASS 4000 AND 4" CRUSHED SURFACING BASE COURSE.
3. PATTERNED CONCRETE DRIVEWAY, SEE 1/MD2
4. GRAVEL DRIVEWAY SECTION SHALL BE 4" CRUSHED SURFACE TOP COURSE.
5. INSTALL EXTRUDED CURB TYPE 6. SEE WSDOT STANDARD PLAN F-10.42.00 FOR DETAILS.
6. INSTALL COATED CHAIN LINK FENCE TYPE 6. SEE STD DETAIL FS-2 FOR FENCE DETAILS AND STD DETAIL FS-1 FOR MOUNTING DETAILS IN APPENDIX B IN THE SPECIFICATIONS. SEE SCHEDULE ON SHEET MD3.

LEGEND:

- PATTERNED CONCRETE DRIVEWAY
- CEMENT CONC. PAVEMENT
- HMA PAVEMENT
- GRAVEL PAVEMENT

POINT TABLE

POINT #	NORTHING	EASTING	ELEVATION	DESCRIPTION
774	234348.05	1334718.12	46.31	CONC-ASPH
775	234361.67	1334710.96	46.31	CONC-ASPH
776	234347.13	1334716.18	46.20	SHLDR
777	234360.76	1334709.17	46.12	SHLDR
778	234357.23	1334701.29	43.99	ME-CONC
779	234356.35	1334697.69	42.94	ME-CONC
780	234347.40	1334697.14	43.33	ME-CONC
781	234338.80	1334696.60	43.21	ME-CONC
782	234340.55	1334703.35	43.88	ME-CONC
783	234343.91	1334710.06	45.11	ME-CONC
784	234353.05	1334729.03	46.55	CONC-ASPH
785	234365.29	1334722.62	46.55	CONC-ASPH
786	234353.89	1334730.86	46.62	SHLDR
787	234365.82	1334724.60	46.63	SHLDR
788	234356.49	1334736.54	47.20	ME-CONC
789	234359.88	1334742.93	48.09	ME-CONC
790	234364.07	1334746.78	48.91	ME-CONC
791	234370.47	1334747.06	49.88	ME-CONC
792	234373.25	1334746.27	50.29	ME-CONC
793	234372.30	1334739.86	49.86	ME-CONC
794	234371.35	1334733.40	49.20	ME-CONC
795	234368.65	1334732.23	48.28	ME-CONC
796	234367.18	1334729.69	47.41	ME-CONC

LINE TABLE DRIVEWAYS

LINE	LENGTH	DIRECTION
L4	9.89	S52° 13' 54.98"E
L5	27.34	N62° 20' 12.88"E
L6	18.94	N15° 12' 56.93"W

CURVE TABLE DRIVEWAYS

CURVE #	RADIUS	LENGTH	CHORD DIRECTION
C3	20.00	22.84	S84° 56' 51.05"E
C4	10.00	13.54	N23° 33' 37.98"E

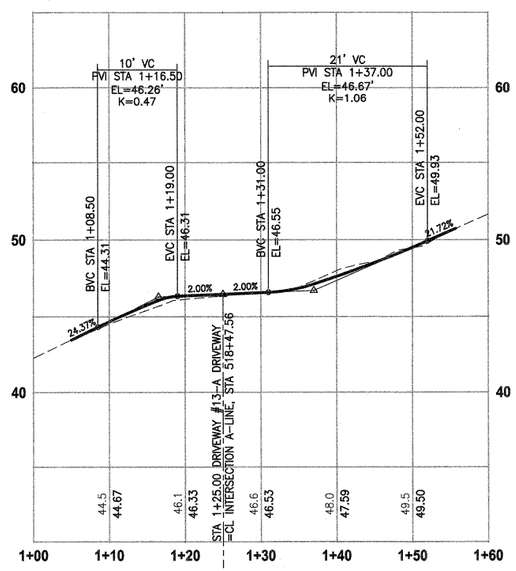

DRIVEWAY 13A

HORIZ: 1"=10'
VERT: 1"=5'

POINT TABLE

POINT #	NORTHING	EASTING	ELEVATION	DESCRIPTION
750	234343.51	1334720.48	46.31	CONC-ASPH
751	234342.56	1334718.64	46.22	SHLDR
752	234338.98	1334712.96	44.84	ME-CONC
753	234334.83	1334706.52	43.00	ME-CONC
754	234328.99	1334712.44	43.45	ME-CONC
755	234322.62	1334718.89	43.87	ME-CONC
756	234324.93	1334720.21	44.54	ME-CONC
757	234329.49	1334725.44	46.09	SHLDR
758	234330.37	1334727.24	46.31	CONC-ASPH
759	234335.54	1334738.07	46.55	CONC-ASPH
760	234336.48	1334739.84	46.77	SHLDR
761	234337.99	1334743.59	47.71	ME CONC
762	234338.48	1334746.25	48.43	ME-CONC
763	234337.80	1334749.16	49.27	ME-CONC
764	234336.27	1334751.79	50.14	ME-CONC

POINT TABLE

POINT #	NORTHING	EASTING	ELEVATION	DESCRIPTION
765	234340.70	1334757.03	50.74	ME-CONC
766	234344.46	1334761.47	51.07	ME-CONC
767	234349.61	1334757.72	49.71	ME-CONC
768	234354.19	1334753.13	49.20	ME-CONC
769	234356.30	1334747.88	48.76	ME-CONC
770	234355.81	1334742.87	48.02	ME-CONC
771	234354.07	1334737.79	47.26	ME CONC
772	234351.06	1334731.96	46.60	ME-CONC
773	234350.30	1334730.48	46.55	CONC-ASPH

LINE TABLE DRIVEWAYS

LINE	LENGTH	DIRECTION
L1	7.09	N44° 41' 29.57"E
L2	22.18	N62° 47' 28.25"E
L3	22.30	S36° 09' 47.00"E

CURVE TABLE DRIVEWAYS

CURVE #	RADIUS	LENGTH	CHORD DIRECTION
C1	20.00	6.32	N53° 44' 28.91"E
C2	15.00	21.22	S76° 41' 09.38"E

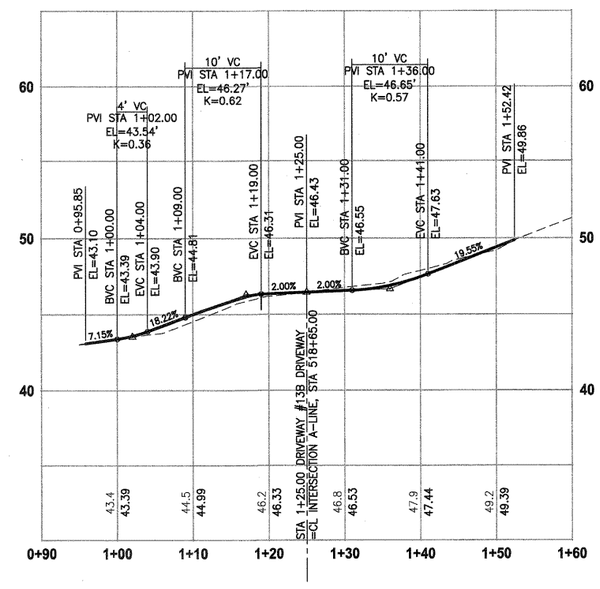

DRIVEWAY 13B

HORIZ: 1"=10'
VERT: 1"=5'

CITY OF SAMMAMISH APPROVAL

City Engineer — Date 9-16-13

Community Development — Date 9-16-13

DPER ACTIVITY NUMBER
GRDE12-0017/SHOR12-0003
FEDERAL AID # STPE-2017 (126)

REVISIONS	DATE	BY

DESIGNED S. SIRES
DRAWN S. SIRES
CHECKED Y. HO
APPROVED J. DVORAK

ONE INCH AT FULL SCALE. IF NOT, SCALE ACCORDINGLY

FILE NAME BL1521075P15T03DP-9
JOB No. 554-1521-075-P15T04B
DATE SEPTEMBER 2013

YAMMIE Y. HO — STATE OF WASHINGTON — 40829 — REGISTERED PROFESSIONAL ENGINEER — 09-13-13

Parametrix — ENGINEERING . PLANNING . ENVIRONMENTAL SCIENCES
411 108TH AVENUE N.E., SUITE 1800
BELLEVUE, WASHINGTON 98004
T. 425.458.6200 F. 425.458.6363
www.parametrix.com

PROJECT NAME
EAST LAKE SAMMAMISH
MASTER PLAN TRAIL
NORTH SAMMAMISH SEGMENT
SAMMAMISH, WA

DRIVEWAY PLAN AND PROFILE DRIVEWAY 13A & 13B

SHEET NO. 80 OF 127

DP9

LAYOUT: DP9 PATH: U:\Bell\Projects\Clients\1521-King Cnty\554-1521-075-ELST\99Svcs\CADD\Phase 15\Task 03\Dwg\ PLOTTED BY: purgbout DATE: Thursday, September 12, 2013 12:57:30 PM

SEC'S 18, 19, 20, 29 TWP. 25 N., RGE. 06 E, W.M.

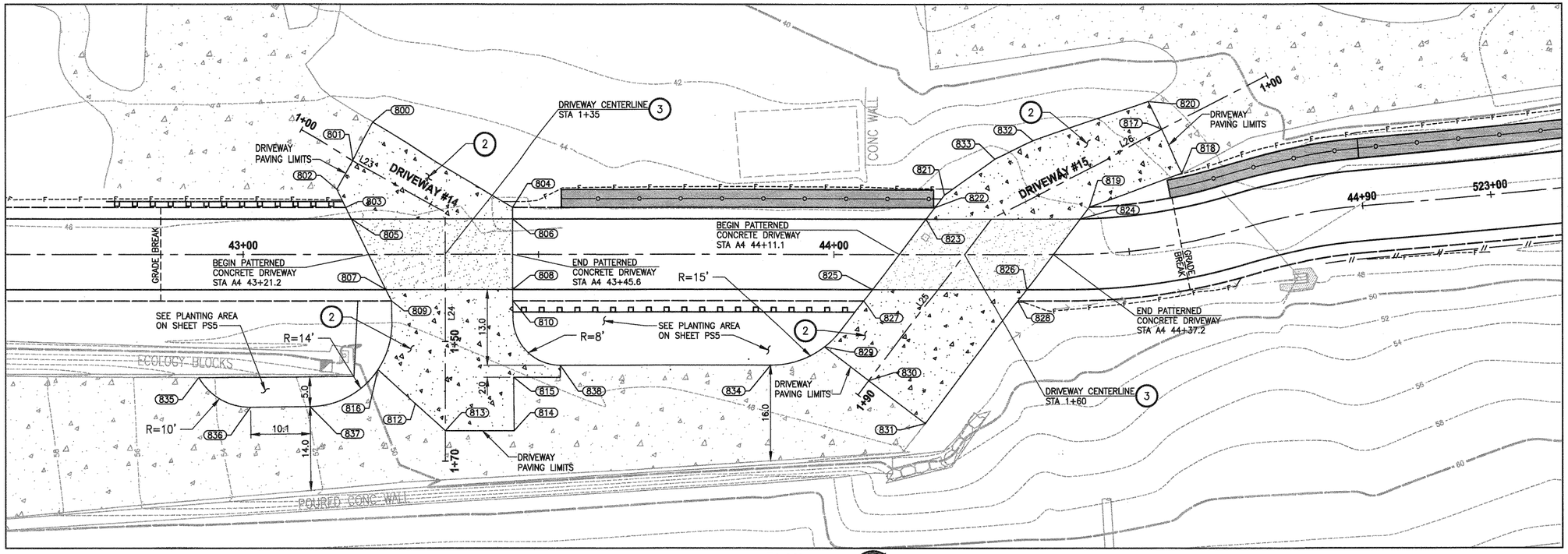

PLAN

SCALE IN FEET 0 10' 20'

CONSTRUCTION NOTES:

1. ASPHALT DRIVEWAY PAVING SECTION SHALL BE 4" HMA CL 1/2 PG 64-22 AND 8" CRUSHED SURFACING BASE COURSE.
2. CEMENT CONC. PAVEMENT SECTION SHALL BE 6" CONCRETE CLASS 4000 AND 4" CRUSHED SURFACING BASE COURSE.
3. PATTERNED CONCRETE DRIVEWAY, SEE 1/MD2
4. GRAVEL DRIVEWAY SECTION SHALL BE 4" CRUSHED SURFACE TOP COURSE.
5. INSTALL EXTRUDED CURB TYPE 6. SEE WSDOT STANDARD PLAN F-10.42.00 FOR DETAILS.
6. INSTALL COATED CHAIN LINK FENCE TYPE 6. SEE STD DETAIL FS-2 FOR FENCE DETAILS AND STD DETAIL FS-1 FOR MOUNTING DETAILS IN APPENDIX B IN THE SPECIFICATIONS. SEE SCHEDULE ON SHEET MD3.

LEGEND:

- PATTERNED CONCRETE DRIVEWAY
- CEMENT CONC. PAVEMENT
- HMA PAVEMENT
- GRAVEL PAVEMENT

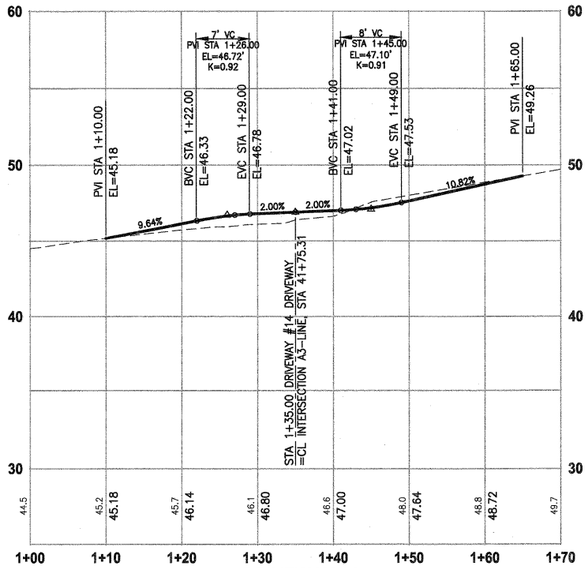

DRIVEWAY 14

HORIZ: 1"=10'
VERT: 1"=5'

POINT TABLE				
POINT #	NORTHING	EASTING	ELEVATION	DESCRIPTION
800	234553.96	1334578.03	44.65	ME-CONC
801	234554.59	1334585.00	45.18	ME-CONC
802	234554.98	1334590.50	45.59	ME-CONC
803	234557.92	1334592.22	46.71	CONC-SHLDR
804	234561.39	1334576.51	46.71	CONC-SHLDR
805	234559.84	1334593.35	46.78	CONC-ASPH
806	234582.50	1334578.18	46.78	CONC-ASPH
807	234571.34	1334600.09	47.02	CONC-ASPH
808	234589.18	1334588.15	47.02	CONC-ASPH
809	234573.26	1334601.21	47.08	CONC-SHLDR
810	234590.31	1334589.80	47.08	CONC-SHLDR
812	234586.27	1334613.45	49.05	ME-CONC
813	234593.04	1334614.44	49.26	ME-CONC
814	234602.73	1334607.96	48.87	ME-CONC
815	234597.65	1334600.53	48.11	ME-CONC
816	234577.82	1334612.21	49.12	ME-CONC
835	234553.37	1334630.18	54.40	EX-CONC
836	234563.44	1334629.45	53.21	EX-CONC
837	234571.74	1334623.77	51.90	EX-CONC
838	234603.10	1334594.47	47.67	ME-CONC

LINE TABLE DRIVEWAYS		
LINE	LENGTH	DIRECTION
L23	27.83	N4° 39' 08.28"W
L24	42.17	N56° 12' 20.35"E

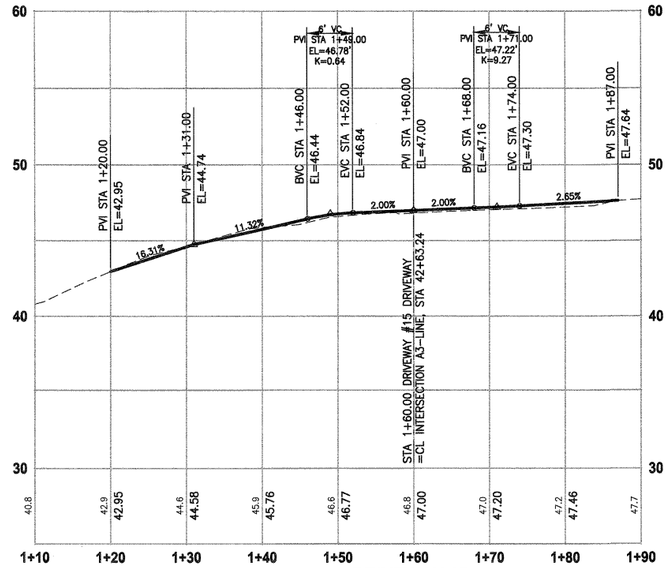

DRIVEWAY 15

HORIZ: 1"=10'
VERT: 1"=5'

POINT TABLE				
POINT #	NORTHING	EASTING	ELEVATION	DESCRIPTION
817	234665.62	1334504.72	42.95	ME-CONC
818	234672.35	1334508.67	43.53	ME-CONC
819	234662.50	1334522.15	46.76	CONC-SHLDR
820	234661.11	1334502.07	42.50	ME-CONC
821	234640.96	1334534.06	46.68	CONC
822	234640.81	1334536.75	46.76	CONC-SHLDR
823	234640.66	1334539.25	46.82	CONC-ASPH
824	234662.35	1334524.71	46.88	CONC-ASPH
825	234639.81	1334554.26	47.18	CONC-ASPH
826	234661.49	1334539.75	47.18	CONC-ASPH
827	234639.67	1334556.76	47.24	CONC-SHLDR
828	234661.35	1334542.25	47.24	CONC-SHLDR
829	234638.54	1334567.03	47.49	ME-CONC
830	234647.89	1334567.56	47.64	ME-CONC
831	234659.87	1334568.25	47.38	ME-CONC
832	234648.53	1334518.39	45.55	ME-CONC
833	234644.72	1334524.32	46.21	ME-CONC
834	234632.67	1334574.68	47.64	EX-CONC

LINE TABLE DRIVEWAYS		
LINE	LENGTH	DIRECTION
L25	37.68	S86° 44' 18.96"E
L26	52.32	S60° 49' 32.50"E

CITY OF SAMMAMISH APPROVAL

City Engineer — Date 9-16-13

Community Development — Date 9-16-13

DPER ACTIVITY NUMBER
GRDE12-0017/SHOR12-0003
FEDERAL AID # STPE-2017 (126)

REVISIONS	DATE	BY

DESIGNED S.SIRES
DRAWN S.SIRES
CHECKED Y. HO
APPROVED J. DVORAK

ONE INCH AT FULL SCALE. IF NOT, SCALE ACCORDINGLY

FILE NAME BL1521075P15T03DP4-10
JOB No. 554-1521-075-P15T04B
DATE SEPTEMBER 2013

YAMMIE Y. HO — STATE OF WASHINGTON — 40829 — REGISTERED PROFESSIONAL ENGINEER — 09-13-13

Parametrix — ENGINEERING . PLANNING . ENVIRONMENTAL SCIENCES
411 108TH AVENUE N.E., SUITE 1800
BELLEVUE, WASHINGTON 98004
T. 425.458.6200 F. 425.458.6363
www.parametrix.com

PROJECT NAME
EAST LAKE SAMMAMISH
MASTER PLAN TRAIL
NORTH SAMMAMISH SEGMENT
SAMMAMISH, WA

DRIVEWAY PLAN AND PROFILE DRIVEWAYS 14 & 15

SHEET NO. 81 OF 127

DP10

PATH: u:\Bell\Projects\Clients\1521-King Cnty\554-1521-075-ELST\995vca\CADD\Phase 15\Task 03\Dwg\
LAYOUT: DP10 PLOTTED BY: purgabut DATE: Thursday, September 12, 2013 12:47:44 PM

SEC'S 18, 19, 20, 29 TWP. 25 N., RGE. 06 E, W.M.

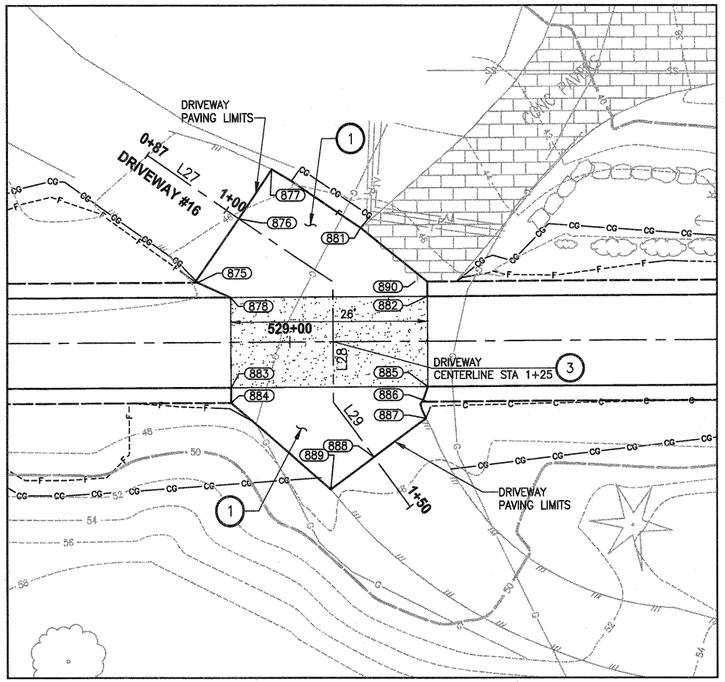

PLAN
SCALE IN FEET
0 10' 20'

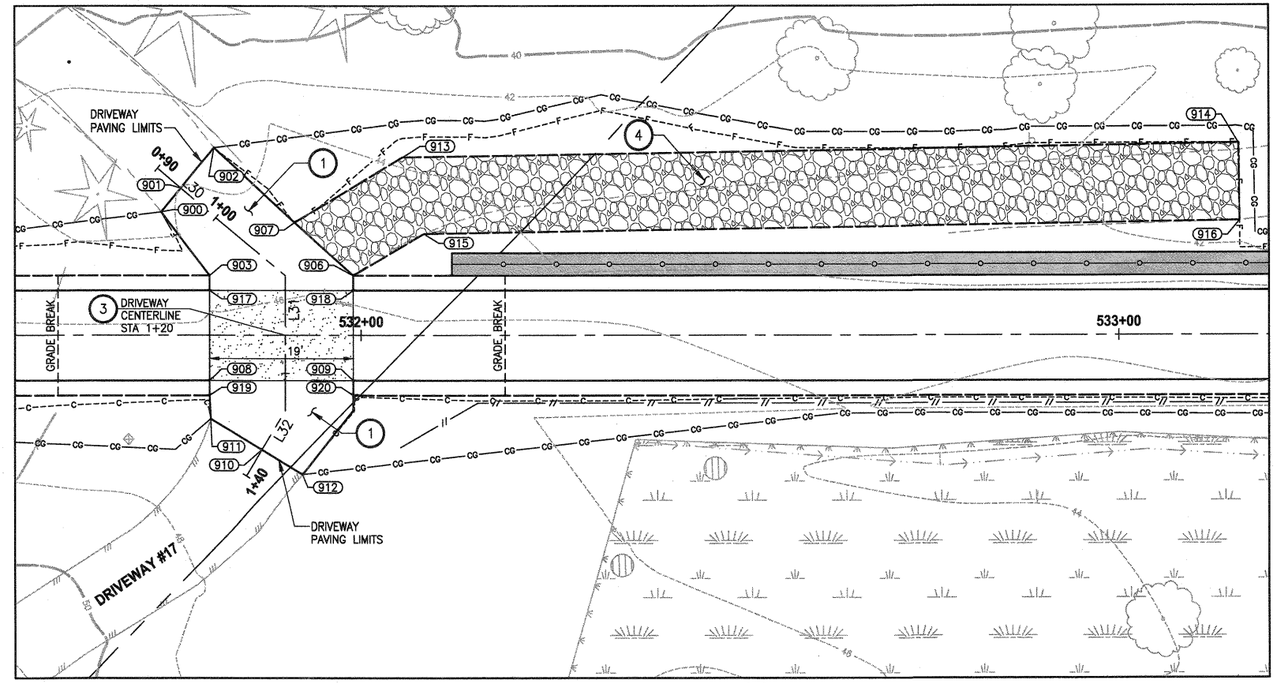

PLAN
SCALE IN FEET
0 10' 20'

CONSTRUCTION NOTES:

1. ASPHALT DRIVEWAY PAVING SECTION SHALL BE 4" HMA CL 1/2 PG 64-22 AND 8" CRUSHED SURFACING BASE COURSE.
2. CEMENT CONC. PAVEMENT SECTION SHALL BE 6" CONCRETE CLASS 4000 AND 4" CRUSHED SURFACING BASE COURSE.
3. PATTERNED CONCRETE DRIVEWAY, SEE 1/MD2
4. GRAVEL DRIVEWAY SECTION SHALL BE 4" CRUSHED SURFACE TOP COURSE.
5. INSTALL EXTRUDED CURB TYPE 6. SEE WSDOT STANDARD PLAN F-10.42.00 FOR DETAILS.
6. INSTALL COATED CHAIN LINK FENCE TYPE 6. SEE STD DETAIL FS-2 FOR FENCE DETAILS AND STD DETAIL FS-1 FOR MOUNTING DETAILS IN APPENDIX B IN THE SPECIFICATIONS. SEE SCHEDULE ON SHEET MD3.

LEGEND:

- PATTERNED CONCRETE DRIVEWAY
- CEMENT CONC. PAVEMENT
- HMA PAVEMENT
- GRAVEL PAVEMENT

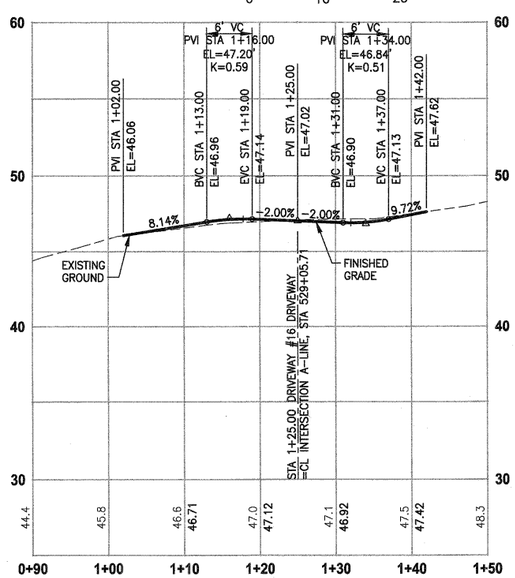

DRIVEWAY 16

HORIZ: 1"=10'
VERT: 1"=5'

POINT TABLE				
POINT #	NORTHING	EASTING	ELEVATION	DESCRIPTION
875	235145.53	1334079.49	46.44	ME ASPH
876	235143.73	1334069.52	46.06	ME ASPH
877	235142.58	1334061.88	45.64	ME ASPH
878	235150.06	1334077.99	47.14	ASPH-CONC
881	235156.34	1334059.50	46.88	ME
882	235169.03	1334060.26	47.14	ASPH-CONC
883	235158.26	1334086.76	46.90	ASPH-CONC
884	235159.62	1334088.22	46.86	SHLDR
885	235177.22	1334069.02	46.90	ASPH-CONC
886	235178.59	1334070.49	46.86	SHLDR
887	235179.91	1334072.30	47.02	ME ASPH
888	235178.33	1334080.67	47.62	ME ASPH
889	235177.00	1334087.66	47.87	ME ASPH
890	235166.48	1334059.90	46.88	ME

LINE TABLE DRIVEWAYS		
LINE	LENGTH	DIRECTION
L27	29.60	N8° 27' 45.27"W
L28	16.00	N46° 55' 31.19"E
L29	17.00	N10° 44' 24.15"E

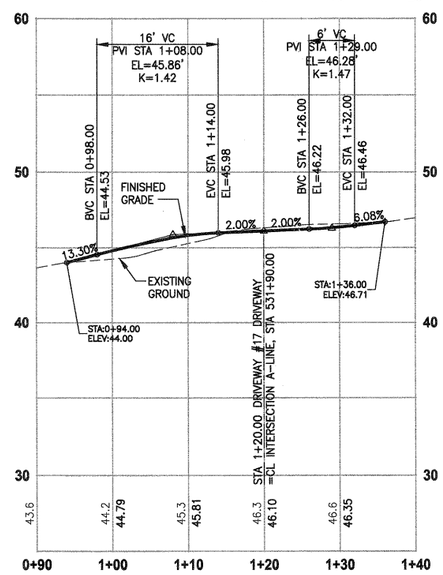

DRIVEWAY 17

HORIZ: 1"=10'
VERT: 1"=5'

POINT TABLE				
POINT #	NORTHING	EASTING	ELEVATION	DESCRIPTION
900	235348.49	1333878.16	43.40	ME ASPH
901	235348.27	1333874.15	44.00	ME ASPH
902	235347.90	1333867.33	43.12	ME ASPH
903	235358.92	1333879.99	45.92	ASPH
906	235372.77	1333867.04	45.92	ASPH
907	235362.29	1333867.16	44.70	ASPH
908	235368.48	1333890.21	46.22	CONC-ASPH
909	235382.33	1333877.26	46.22	CONC-ASPH
910	235379.78	1333892.19	46.71	ME ASPH
911	235372.09	1333893.85	46.71	ME ASPH
912	235385.90	1333890.89	46.72	ME ASPH
913	235366.93	1333851.24	44.50	GRAVL
914	235446.32	1333774.61	41.28	GRAVL
915	235375.79	1333856.59	44.76	GRAVL
916	235453.27	1333781.81	41.29	GRAVL
917	235360.28	1333881.44	45.98	CONC-ASPH
918	235374.13	1333868.50	45.98	CONC-ASPH
919	235369.84	1333891.67	46.27	ASPH
920	235383.69	1333878.72	46.27	ASPH

LINE TABLE DRIVEWAYS		
LINE	LENGTH	DIRECTION
L30	21.98	N3° 08' 49.85"W
L31	18.00	N46° 55' 31.19"E
L32	10.00	N77° 54' 14.07"E

CITY OF SAMMAMISH APPROVAL
City Engineer — Date 9-16-13
Community Development — Date 9-16-13

DPER ACTIVITY NUMBER
GRDE12-0017/SHOR12-0003
FEDERAL AID # STPE-2017 (126)

REVISIONS	DATE	BY

DESIGNED S. SIRES
DRAWN S. SIRES
CHECKED Y. HO
APPROVED J. DVORAK

ONE INCH AT FULL SCALE. IF NOT, SCALE ACCORDINGLY
FILE NAME BL1521075P15T03DP-02
JOB No. 554-1521-075-P15T04B
DATE SEPTEMBER 2013

YAMMIE Y. HO — STATE OF WASHINGTON — 40829 — REGISTERED PROFESSIONAL ENGINEER — 09-13-13

Parametrix
ENGINEERING . PLANNING . ENVIRONMENTAL SCIENCES
411 108TH AVENUE N.E., SUITE 1800
BELLEVUE, WASHINGTON 98004
T. 425.458.6200 F. 425.458.6363
www.parametrix.com

PROJECT NAME
EAST LAKE SAMMAMISH
MASTER PLAN TRAIL
NORTH SAMMAMISH SEGMENT
SAMMAMISH, WA

DRIVEWAY PLAN AND PROFILE DRIVEWAYS 16 & 17

SHEET NO. 82 OF 127

DP11

PATH: U:\Bell\Projects\Clients\1521-King Cnty\554-1521-075-ELST\999wa\CADD\Phase 15\Task 03\Dwg\
PLOTTED BY: purgabut DATE: Thursday, September 12, 2013 12:42:44 PM
LAYOUT: DP11

SEC'S 18, 19, 20, 29 TWP. 25 N., RGE. 06 E, W.M.

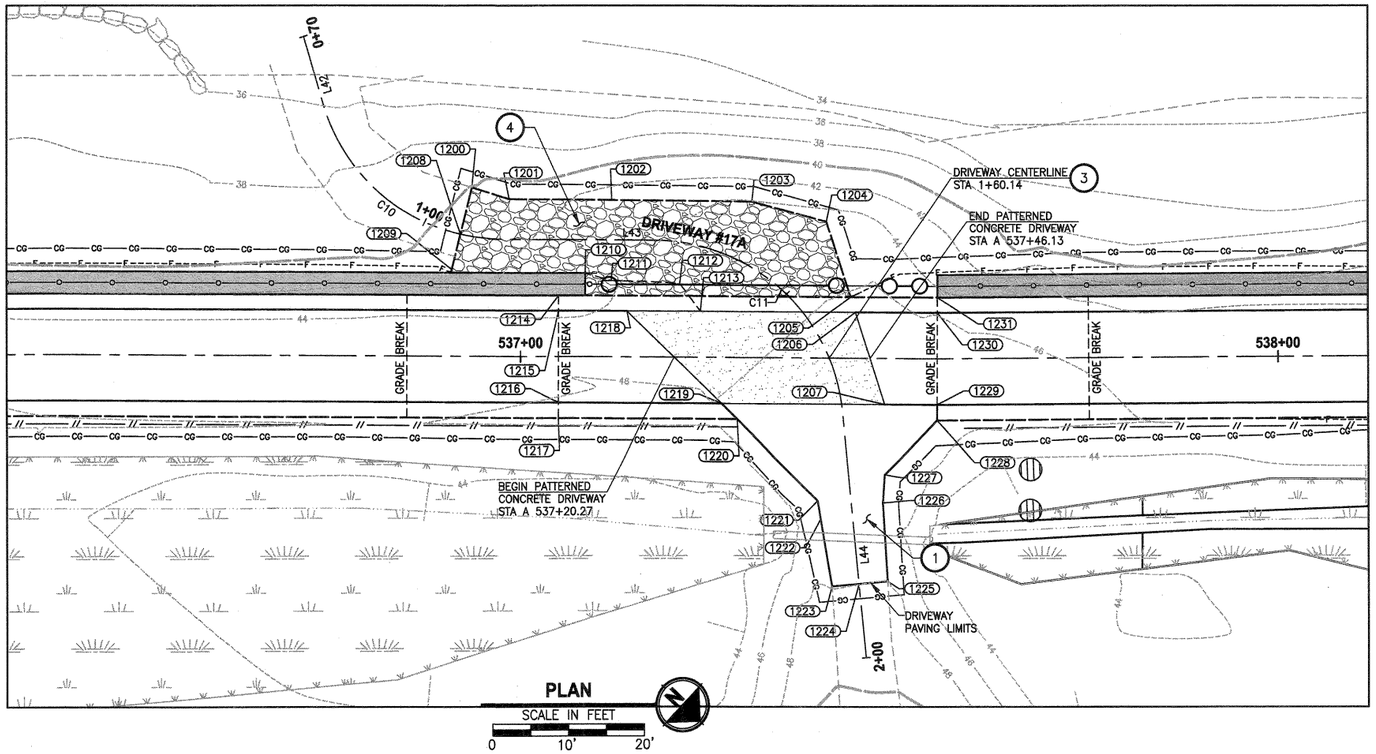

PLAN

SCALE IN FEET

0 10' 20'

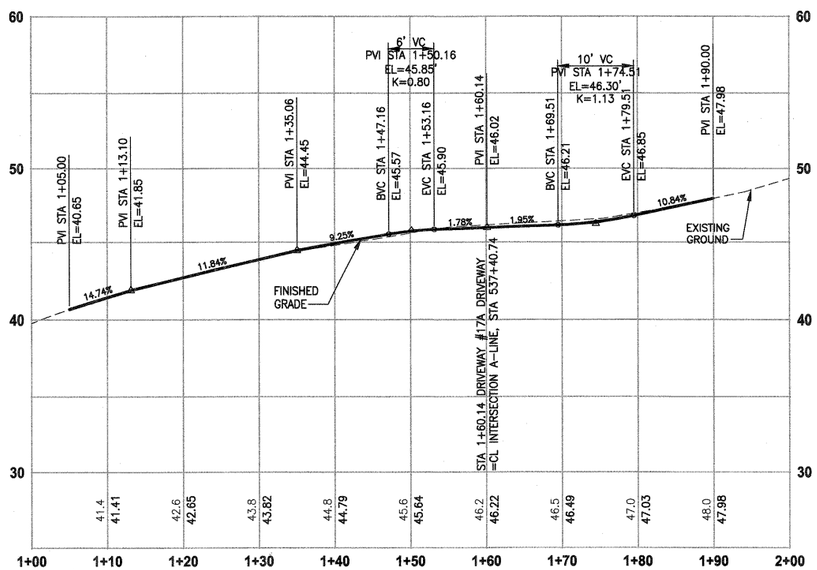

DRIVEWAY 17A

HORIZ: 1"=10'
VERT: 1"=5'

CONSTRUCTION NOTES:

1. ASPHALT DRIVEWAY PAVING SECTION SHALL BE 4" HMA CL 1/2 PG 64-22 AND 8" CRUSHED SURFACING BASE COURSE.
2. CEMENT CONC. PAVEMENT SECTION SHALL BE 6" CONCRETE CLASS 4000 AND 4" CRUSHED SURFACING BASE COURSE.
3. PATTERNED CONCRETE DRIVEWAY, SEE 1/MD2
4. GRAVEL DRIVEWAY SECTION SHALL BE 4" CRUSHED SURFACE TOP COURSE.
5. INSTALL EXTRUDED CURB TYPE 6. SEE WSDOT STANDARD PLAN F-10.42.00 FOR DETAILS.
6. INSTALL COATED CHAIN LINK FENCE TYPE 6. SEE STD DETAIL FS-2 FOR FENCE DETAILS AND STD DETAIL FS-1 FOR MOUNTING DETAILS IN APPENDIX B IN THE SPECIFICATIONS. SEE SCHEDULE ON SHEET MD3.

LEGEND:

- PATTERNED CONCRETE DRIVEWAY
- CEMENT CONC. PAVEMENT
- HMA PAVEMENT
- GRAVEL PAVEMENT

POINT TABLE

POINT #	NORTHING	EASTING	ELEVATION	DESCRIPTION
1200	235724.47	1333518.92	40.06	ME-GRAVEL
1201	235729.12	1333516.68	41.00	ME-GRAVEL
1202	235739.11	1333507.54	42.59	ME-GRAVEL
1203	235752.76	1333495.05	44.06	ME-GRAVEL
1204	235761.78	1333490.32	45.00	ME-GRAVEL
1205	235771.02	1333495.52	45.85	SHLDR
1206	235772.85	1333496.55	45.89	CONCE-ASPH
1207	235783.84	1333502.74	46.14	CONCE-ASPH
1208	235727.64	1333524.54	40.65	ME-GRAVEL
1209	235730.02	1333528.75	41.06	ME-GRAVEL
1210	235743.24	1333517.10	43.32	ME-GRAVEL
1211	235746.44	1333515.51	43.82	ME-GRAVEL
1212	235753.34	1333509.63	44.82	ME-GRAVEL
1213	235757.82	1333510.44	45.85	CONC-ASPH
1214	235742.71	1333521.68	45.82	SHLDR
1215	235744.07	1333523.15	45.86	CONC-ASPH
1216	235752.21	1333531.96	46.10	CONC-ASPH

POINT TABLE

POINT #	NORTHING	EASTING	ELEVATION	DESCRIPTION
1217	235753.57	1333533.43	46.14	SHLD
1218	235750.69	1333517.03	45.86	CONC-ASPH
1219	235768.02	1333517.35	46.09	CONC-ASPH
1220	235770.91	1333517.41	46.14	SHLD
1221	235785.82	1333517.87	46.74	ME-ASPH
1222	235787.78	1333519.37	47.00	ME-ASPH
1223	235794.97	1333524.92	47.96	ME-ASPH
1224	235797.35	1333522.24	47.98	ME-ASPH
1225	235799.86	1333519.40	48.01	ME-ASPH
1226	235792.31	1333512.20	46.85	ME-ASPH
1227	235789.94	1333509.29	46.51	ME-ASPH
1228	235790.28	1333499.50	46.21	SHLDR
1229	235788.93	1333498.03	46.16	CONC-ASPH
1230	235780.79	1333489.22	45.92	CONC-ASPH
1231	235779.43	1333487.75	45.88	SHLD

LINE TABLE DRIVEWAYS

LINE	LENGTH	DIRECTION
L42	9.18	N30° 25' 01.40"E
L43	20.00	N42° 37' 36.27"W
L44	32.50	N41° 35' 36.21"E

CURVE TABLE DRIVEWAYS

CURVE #	RADIUS	LENGTH	CHORD DIRECTION
C10	25.00	31.87	N6° 06' 17.43"W
C11	25.00	36.75	N0° 31' 00.03"W

CITY OF SAMMAMISH APPROVAL

City Engineer — Date 9-16-13

Community Development — Date 9-16-13

DPER ACTIVITY NUMBER
GRDE12-0017/SHOR12-0003
FEDERAL AID # STPE-2017 (126)

	REVISIONS	DATE	BY

DESIGNED A. D'SYLVA
DRAWN A. D'SYLVA
CHECKED Y. HO
APPROVED J. DVORAK

ONE INCH AT FULL SCALE. IF NOT, SCALE ACCORDINGLY

FILE NAME BL1521075P15T03DP-12
JOB No. 554-1521-075-P15T04B
DATE SEPTEMBER 2013

YAMMIE Y. HO — STATE OF WASHINGTON — 40829 — REGISTERED PROFESSIONAL ENGINEER — 09-13-13

Parametrix — ENGINEERING . PLANNING . ENVIRONMENTAL SCIENCES
411 108TH AVENUE N.E., SUITE 1800
BELLEVUE, WASHINGTON 98004
T. 425.458.6200 F. 425.458.6363
www.parametrix.com

PROJECT NAME
EAST LAKE SAMMAMISH
MASTER PLAN TRAIL
NORTH SAMMAMISH SEGMENT
SAMMAMISH, WA

DRIVEWAY PLAN AND PROFILE DRIVEWAY 17A

SHEET NO. 83 OF 127

DP12

LAYOUT: DP12 PATH: u:\Bell\Projects\Clients\1521-King Cnty\554-1521-075-ELST\99Svcs\CADD\Phase 15\Task 03\Dwg\ PLOTTED BY: purgabut DATE: Thursday, September 12, 2013 12:59:49 PM

SEC'S 18, 19, 20, 29 TWP. 25 N., RGE. 06 E, W.M.

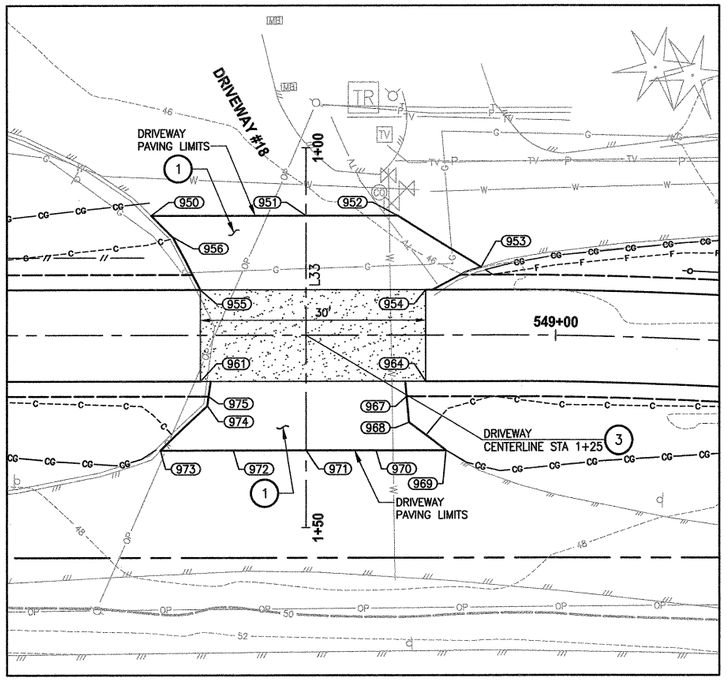

PLAN

SCALE IN FEET

0 10' 20'

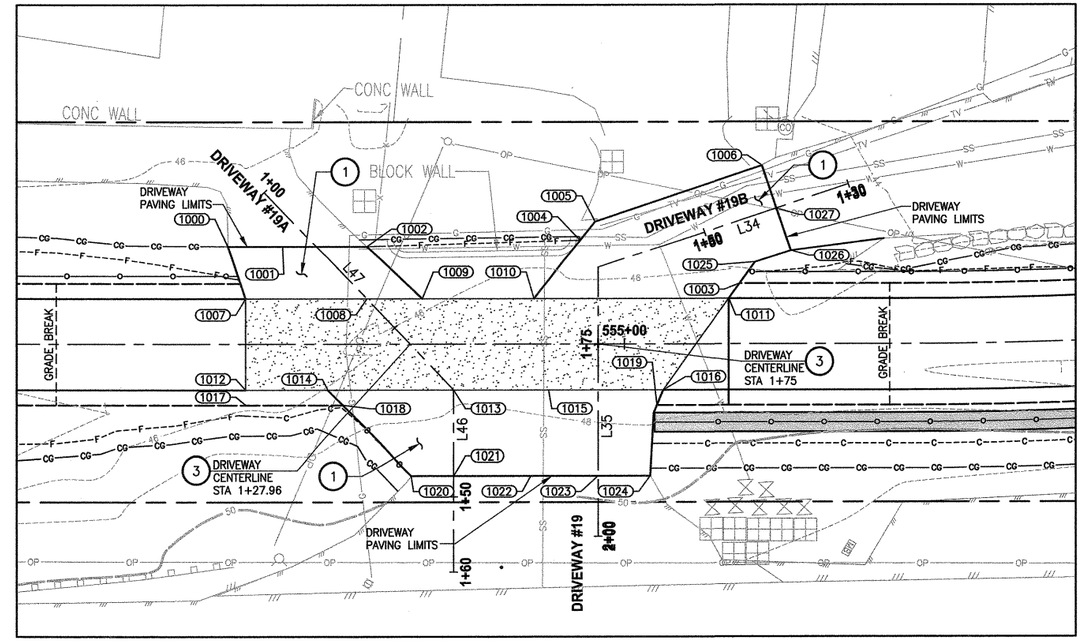

PLAN

SCALE IN FEET

0 10' 20'

CONSTRUCTION NOTES:

1. ASPHALT DRIVEWAY PAVING SECTION SHALL BE 4" HMA CL 1/2 PG 64-22 AND 8" CRUSHED SURFACING BASE COURSE.
2. CEMENT CONC. PAVEMENT SECTION SHALL BE 6" CONCRETE CLASS 4000 AND 4" CRUSHED SURFACING BASE COURSE.
3. PATTERNED CONCRETE DRIVEWAY, SEE 1/MD2
4. GRAVEL DRIVEWAY SECTION SHALL BE 4" CRUSHED SURFACE TOP COURSE.
5. INSTALL EXTRUDED CURB TYPE 6. SEE WSDOT STANDARD PLAN F-10.42.00 FOR DETAILS.
6. INSTALL COATED CHAIN LINK FENCE TYPE 6. SEE STD DETAIL FS-2 FOR FENCE DETAILS AND STD DETAIL FS-1 FOR MOUNTING DETAILS IN APPENDIX B IN THE SPECIFICATIONS. SEE SCHEDULE ON SHEET MD3.

LEGEND:

- PATTERNED CONCRETE DRIVEWAY
- CEMENT CONC. PAVEMENT
- HMA PAVEMENT
- GRAVEL PAVEMENT

POINT TABLE

POINT #	NORTHING	EASTING	ELEVATION	DESCRIPTION
1000	237157.99	1332516.21	45.86	ME-ASPH
1001	237164.18	1332512.50	45.84	ME-ASPH
1002	237173.72	1332506.77	45.86	ME-ASPH
1003	237218.48	1332485.74	46.70	ASPH-SHLDR
1004	237197.43	1332491.56	45.71	ASPH
1005	237197.81	1332488.40	45.58	ME-ASPH
1006	237212.87	1332470.69	44.94	ME-ASPH
1007	237163.59	1332521.01	46.13	ASPH-CONC
1008	237177.32	1332512.77	46.47	ASPH-CONC
1009	237183.59	1332509.01	46.63	CONC
1010	237196.23	1332501.42	46.94	CONC
1011	237218.27	1332488.20	46.98	ASPH-CONC
1012	237169.77	1332531.30	46.37	ASPH-CONC
1013	237193.31	1332517.17	46.95	ASPH-CONC
1014	237179.07	1332525.71	46.60	ASPH-CONC
1015	237204.07	1332510.72	47.22	ASPH-CONC
1016	237217.04	1332502.94	47.22	ASPH-CONC
1017	237170.82	1332533.00	46.41	SHLDR
1018	237181.82	1332526.40	47.13	ASPH-SHLDR
1019	237217.35	1332505.08	47.37	ASPH-SHLDR
1020	237194.17	1332529.49	49.52	ME-ASPH
1021	237198.97	1332526.61	49.47	ME-ASPH
1022	237207.70	1332521.37	49.38	ME-ASPH
1023	237215.33	1332516.79	49.32	ME-ASPH
1024	237221.23	1332513.25	49.27	ME-ASPH
1025	237218.77	1332482.27	46.30	ASPH
1026	237222.01	1332478.46	45.72	ME-ASPH
1027	237217.44	1332474.57	45.34	ME-ASPH

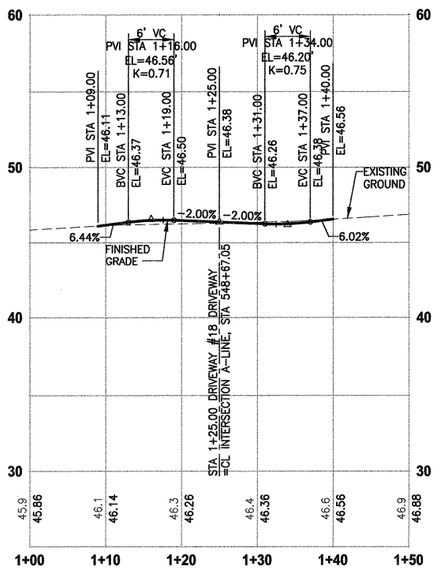

DRIVEWAY 18

HORIZ: 1"=10'
VERT: 1"=5'

POINT TABLE

POINT #	NORTHING	EASTING	ELEVATION	DESCRIPTION
950	236636.90	1332815.40	46.54	ME ASPH
951	236654.42	1332804.89	46.11	ME ASPH
952	236664.81	1332798.65	45.93	ME ASPH
953	236677.84	1332799.02	45.92	ME ASPH
954	236673.09	1332805.34	46.50	CONC-ASPH
955	236647.60	1332820.65	46.50	CONC-ASPH
956	236640.87	1332816.37	46.53	ASPH
961	236653.77	1332830.93	46.26	CONC-ASPH
964	236679.27	1332815.63	46.26	CONC-ASPH
967	236678.15	1332818.63	46.32	ASPH
968	236680.20	1332821.42	46.43	ASPH
969	236686.19	1332821.96	46.61	ME ASPH
970	236678.28	1332826.71	46.56	ME ASPH
971	236670.37	1332831.47	46.56	ME ASPH
972	236662.13	1332836.41	46.55	ME ASPH
973	236653.90	1332841.35	46.68	ME ASPH
974	236656.23	1332833.23	46.38	ASPPH
975	236655.74	1332832.08	46.32	ASPH

LINE TABLE DRIVEWAYS

LINE	LENGTH	DIRECTION
L33	50.00	N59° 02' 10.10"E

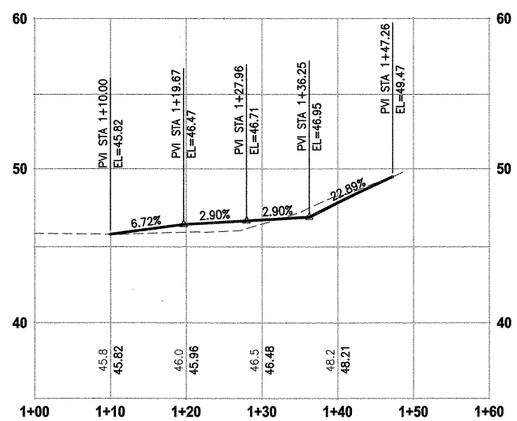

DRIVEWAY 19A

HORIZ: 1"=10'
VERT: 1"=5'

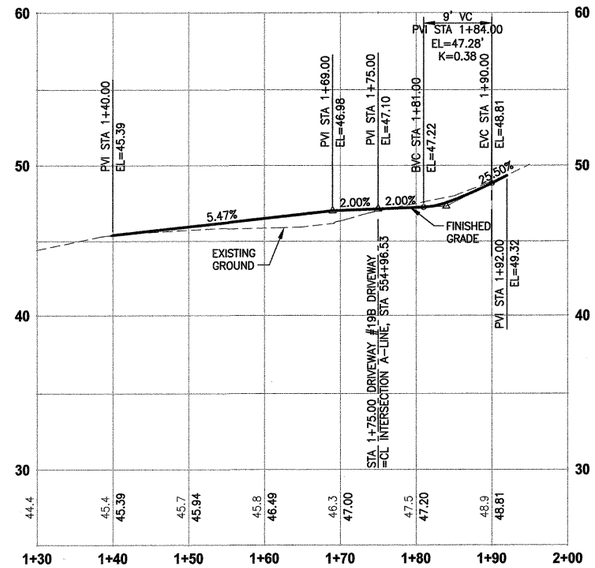

DRIVEWAY 19B

HORIZ: 1"=10'
VERT: 1"=5'

POINT TABLE

POINT #	NORTHING	EASTING	ELEVATION	DESCRIPTION
1000	237157.99	1332516.21	45.86	ME-ASPH
1001	237164.18	1332512.50	45.84	ME-ASPH
1002	237173.72	1332506.77	45.86	ME-ASPH
1003	237218.48	1332485.74	46.70	ASPH-SHLDR
1004	237197.43	1332491.56	45.71	ASPH
1005	237197.81	1332488.40	45.58	ME-ASPH
1006	237212.87	1332470.69	44.94	ME-ASPH
1007	237163.59	1332521.01	46.13	ASPH-CONC
1008	237177.32	1332512.77	46.47	ASPH-CONC
1009	237183.59	1332509.01	46.63	CONC
1010	237196.23	1332501.42	46.94	CONC
1011	237218.27	1332488.20	46.98	ASPH-CONC
1012	237169.77	1332531.30	46.37	ASPH-CONC
1013	237193.31	1332517.17	46.95	ASPH-CONC
1014	237179.07	1332525.71	46.60	ASPH-CONC
1015	237204.07	1332510.72	47.22	ASPH-CONC
1016	237217.04	1332502.94	47.22	ASPH-CONC
1017	237170.82	1332533.00	46.41	SHLDR
1018	237181.82	1332526.40	47.13	ASPH-SHLDR
1019	237217.35	1332505.08	47.37	ASPH-SHLDR
1020	237194.17	1332529.49	49.52	ME-ASPH
1021	237198.97	1332526.61	49.47	ME-ASPH
1022	237207.70	1332521.37	49.38	ME-ASPH
1023	237215.33	1332516.79	49.32	ME-ASPH
1024	237221.23	1332513.25	49.27	ME-ASPH
1025	237218.77	1332482.27	46.30	ASPH
1026	237222.01	1332478.46	45.72	ME-ASPH
1027	237217.44	1332474.57	45.34	ME-ASPH

LINE TABLE DRIVEWAYS

LINE	LENGTH	DIRECTION
L46	23.74	N59° 02' 10.10"E
L47	19.67	N15° 23' 49.97"E
L35	35.16	N59° 02' 10.10"E
L34	34.84	S49° 38' 36.11"E

CITY OF SAMMAMISH APPROVAL

City Engineer — Date 9-16-13

Community Development — Date 9-16-13

DPER ACTIVITY NUMBER
GRDE12-0017/SHOR12-0003
FEDERAL AID # STPE-2017 (126)

REVISIONS	DATE	BY

DESIGNED S. SIRES
DRAWN S. SIRES
CHECKED Y. HO
APPROVED J. DVORAK

ONE INCH AT FULL SCALE. IF NOT, SCALE ACCORDINGLY

FILE NAME BL1521075P15T03DP-02
JOB No. 554-1521-075-P15T04B
DATE SEPTEMBER 2013

YAMMIE Y. HO — STATE OF WASHINGTON — 40829 — REGISTERED PROFESSIONAL ENGINEER — 09-13-13

Parametrix
ENGINEERING . PLANNING . ENVIRONMENTAL SCIENCES
411 108TH AVENUE N.E., SUITE 1800
BELLEVUE, WASHINGTON 98004
T. 425.458.6200 F. 425.458.6363
www.parametrix.com

PROJECT NAME
EAST LAKE SAMMAMISH MASTER PLAN TRAIL NORTH SAMMAMISH SEGMENT
SAMMAMISH, WA

DRIVEWAY PLAN AND PROFILE DRIVEWAYS 18 & 19

SHEET NO. 84 OF 127

DP13

PATH: U:\Bell\Projects\Clients\521-King Cnty\554-1521-075-ELST\99Svcs\CADD\Phase 15\Task 03\Dwg\ PLOTTED BY: purgebut DATE: Friday, September 13, 2013 2:12:39 PM
LAYOUT: DP13

SEC'S 18, 19, 20, 29 TWP. 25 N., RGE. 06 E, W.M.

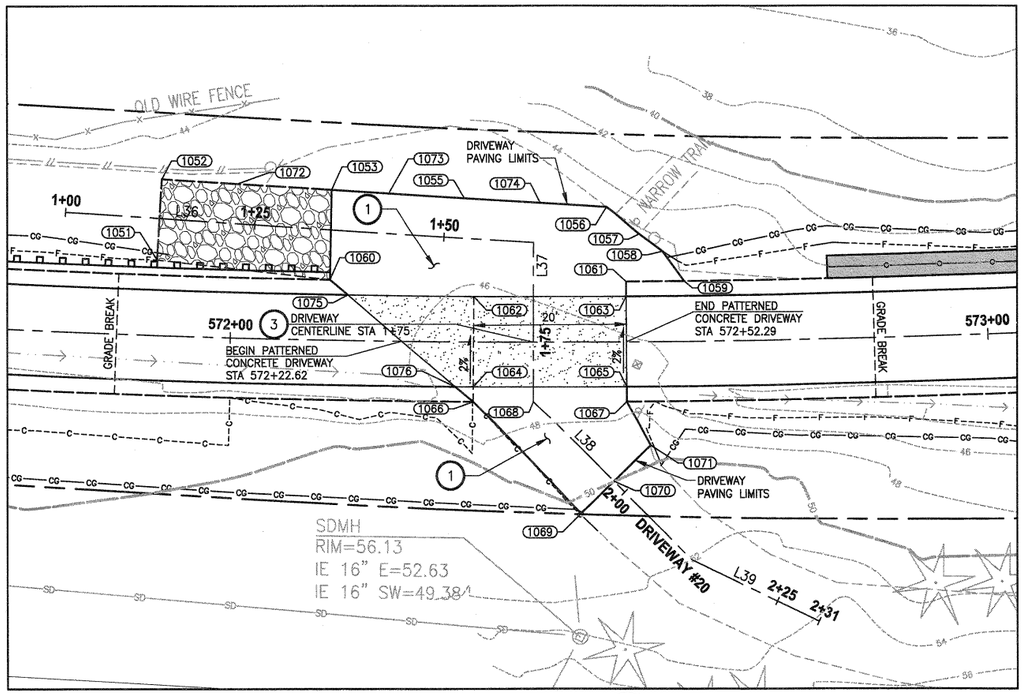

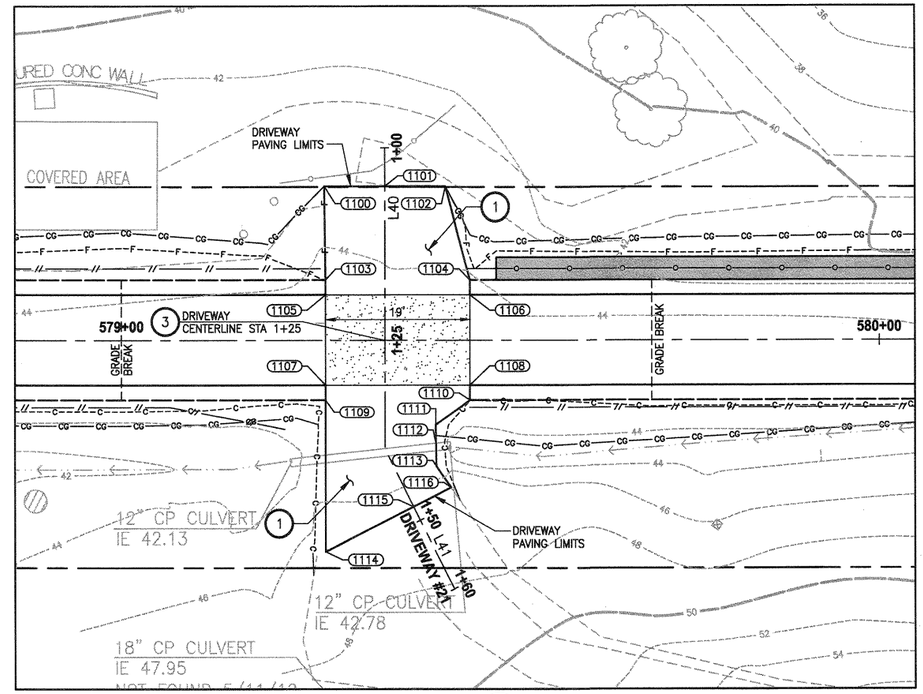

CONSTRUCTION NOTES:

1. ASPHALT DRIVEWAY PAVING SECTION SHALL BE 4" HMA CL 1/2 PG 64-22 AND 8" CRUSHED SURFACING BASE COURSE.
2. CEMENT CONC. PAVEMENT SECTION SHALL BE 6" CONCRETE CLASS 4000 AND 4" CRUSHED SURFACING BASE COURSE.
3. PATTERNED CONCRETE DRIVEWAY, SEE 1/MD2
4. GRAVEL DRIVEWAY SECTION SHALL BE 4" CRUSHED SURFACE TOP COURSE.
5. INSTALL EXTRUDED CURB TYPE 6. SEE WSDOT STANDARD PLAN F-10.42.00 FOR DETAILS.
6. INSTALL COATED CHAIN LINK FENCE TYPE 6. SEE STD DETAIL FS-2 FOR FENCE DETAILS AND STD DETAIL FS-1 FOR MOUNTING DETAILS IN APPENDIX B IN THE SPECIFICATIONS. SEE SCHEDULE ON SHEET MD3.

LEGEND:

- PATTERNED CONCRETE DRIVEWAY
- CEMENT CONC. PAVEMENT
- HMA PAVEMENT
- GRAVEL PAVEMENT

PLAN

SCALE IN FEET 0 10' 20'

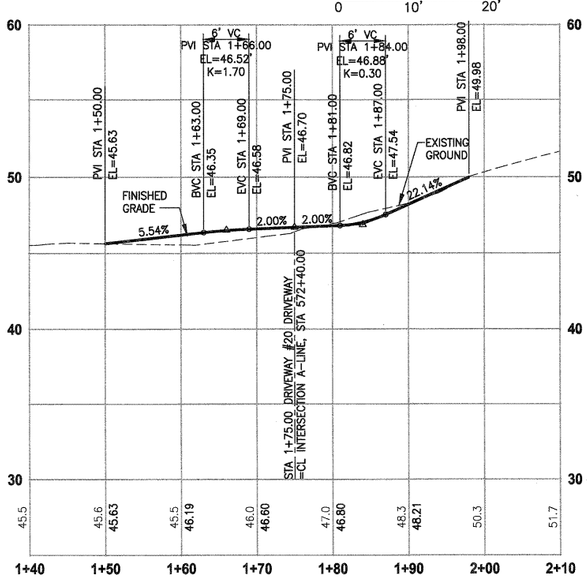

DRIVEWAY 20

HORIZ: 1"=10'
VERT: 1"=5'

POINT TABLE				
POINT #	NORTHING	EASTING	ELEVATION	DESCRIPTION
1051	238587.27	1331542.34	45.34	ME-GRVL
1052	238583.35	1331532.85	45.29	ME-GRVL
1053	238604.09	1331524.28	45.38	ASPH
1055	238620.32	1331517.58	45.30	ASPH
1056	238637.69	1331510.40	45.07	ME-GRVL-ASPH
1057	238643.02	1331511.51	45.20	ASPH
1058	238646.77	1331512.15	45.27	ASPH
1059	238651.04	1331514.45	46.32	ASPH-SHLDR
1060	238608.92	1331534.73	46.56	ASPH-SHLDR
1061	238644.18	1331517.87	46.46	ASPH
1062	238626.99	1331528.45	46.58	ASPH-CONC
1063	238645.07	1331519.66	46.58	ASPH-CONC
1064	238632.16	1331539.28	46.82	ASPH-CONC
1065	238650.38	1331530.42	46.82	ASPH-CONC
1066	238633.02	1331541.08	46.94	ASPH-SHLDR
1067	238651.27	1331532.21	46.94	ASPH-SHLDR
1068	238640.17	1331537.64	46.95	ASPH
1069	238652.29	1331548.16	50.31	ME-GRVL
1070	238654.37	1331542.49	49.98	ME-GRVL
1071	238656.69	1331536.17	49.36	ME-GRVL
1072	238592.59	1331529.03	45.25	ME-GRVL
1073	238611.08	1331521.39	45.38	ASPH
1074	238629.57	1331513.76	45.21	ME-GRVL
1075	238611.96	1331535.53	46.61	ASPH-CONC
1076	238630.03	1331540.29	46.80	ASPH-CONC

LINE TABLE DRIVEWAYS		
LINE	LENGTH	DIRECTION
L36	61.84	N22° 26' 35.41"W
L37	21.16	N64° 09' 37.99"E
L38	29.47	N18° 51' 07.11"E
L39	18.61	N0° 20' 32.22"W

PLAN

SCALE IN FEET 0 10' 20'

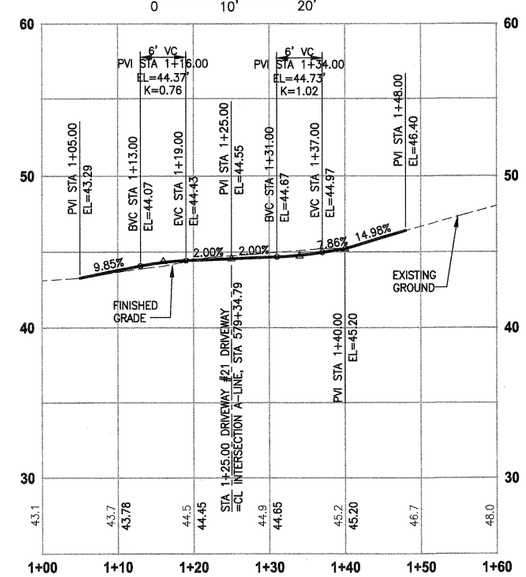

DRIVEWAY 21

HORIZ: 1"=10'
VERT: 1"=5'

POINT TABLE				
POINT #	NORTHING	EASTING	ELEVATION	DESCRIPTION
1100	239182.56	1331117.74	43.42	ME-GRVL
1101	239188.82	1331112.76	43.29	ME-GRVL
1102	239195.09	1331107.79	42.83	ME-GRVL
1103	239190.13	1331127.04	44.36	SHLDR
1104	239205.06	1331115.19	44.36	SHLDR
1105	239191.37	1331128.61	44.43	ASPH-CONC
1106	239206.31	1331116.76	44.43	ASPH-CONC
1107	239198.83	1331138.01	44.67	ASPH-CONC
1108	239213.77	1331126.15	44.67	ASPH-CONC
1109	239200.08	1331139.58	44.73	SHLDR
1110	239215.01	1331127.72	44.73	SHLDR
1111	239213.60	1331133.24	45.00	ASPH
1112	239215.14	1331135.10	45.34	ASPH
1113	239217.05	1331137.42	45.75	ASPH
1114	239212.49	1331155.21	46.84	ME-GRVL
1115	239217.94	1331143.41	46.40	ME-GRVL
1116	239220.27	1331138.36	46.21	ME-GRVL

LINE TABLE DRIVEWAYS		
LINE	LENGTH	DIRECTION
L40	39.66	N51° 33' 23.88"E
L41	20.34	N24° 48' 37.52"E

CITY OF SAMMAMISH APPROVAL

City Engineer — Date 9-16-13

Community Development — Date 9-16-13

DPER ACTIVITY NUMBER
GRDE12-0017/SHOR12-0003
FEDERAL AID # STPE-2017 (126)

REVISIONS	DATE	BY

DESIGNED S. SIRES
DRAWN S. SIRES
CHECKED Y. HO
APPROVED J. DVORAK

ONE INCH AT FULL SCALE. IF NOT, SCALE ACCORDINGLY

FILE NAME BL1521075P15T03DP-02
JOB No. 554-1521-075-P15T04B
DATE SEPTEMBER 2013

YAMMIE Y. HO — STATE OF WASHINGTON — 40829 — REGISTERED PROFESSIONAL ENGINEER — 09-13-13

Parametrix — ENGINEERING . PLANNING . ENVIRONMENTAL SCIENCES
411 108TH AVENUE N.E., SUITE 1800
BELLEVUE, WASHINGTON 98004
T. 425.458.6200 F. 425.458.6363
www.parametrix.com

PROJECT NAME
EAST LAKE SAMMAMISH
MASTER PLAN TRAIL
NORTH SAMMAMISH SEGMENT
SAMMAMISH, WA

DRIVEWAY PLAN AND PROFILE DRIVEWAYS 20 & 21

LAYOUT: DP14 PATH: U:\Bell\Projects\Clients\1521-King Cnty\554-1521-075-ELST\99Svcs\CAD0\Phase 15\Task 03\Dwg\ PLOTTED BY: purgdout DATE: Thursday, September 12, 2013 12:45:19 PM