SEC'S 18, 19, 20, 29 TWP. 25 N., RGE. 06 E, W.M.

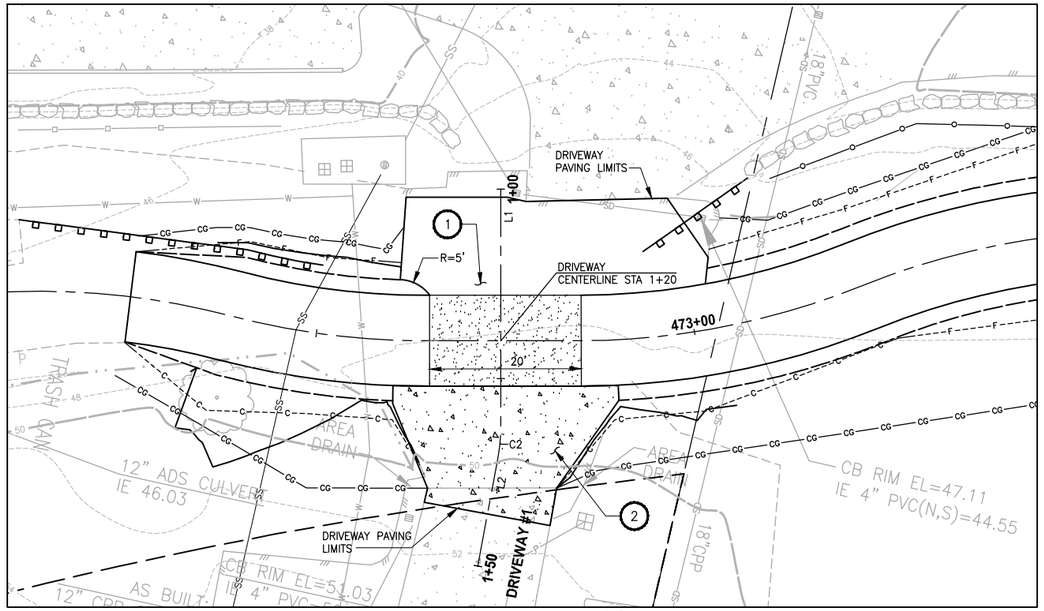

PLAN

SCALE IN FEET

0 10' 20'

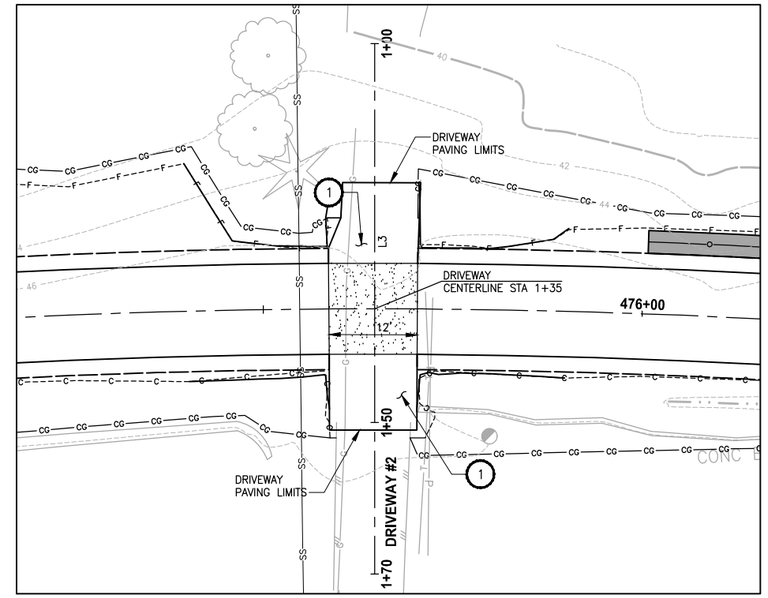

PLAN

SCALE IN FEET

0 10' 20'

CONSTRUCTION NOTES:

1. ASPHALT DRIVEWAY PAVING SECTION SHALL BE 3" HMA CL. 1/2 PG 64-22 AND 8" CRUSHED SURFACING BASE COURSE.
2. CONCRETE DRIVEWAY PAVING SECTION SHALL BE 9" CONCRETE CLASS 3000 AND 4" CRUSHED SURFACING BASE COURSE.

LEGEND:

- PATTERNED CONCRETE DRIVEWAY
- CEMENT CONCRETE PAVEMENT
- HMA PAVEMENT

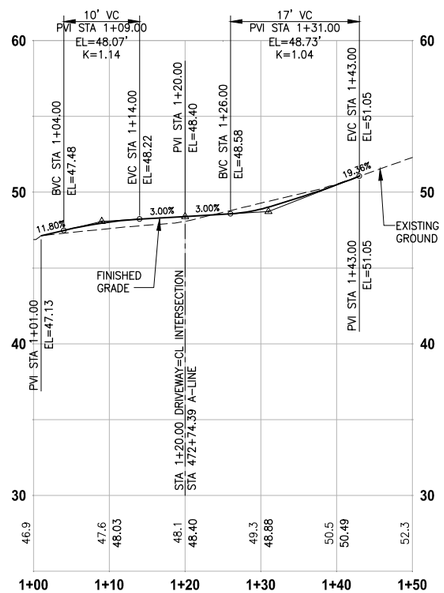

DRIVEWAY 1

HORIZ: 1"=10'
VERT: 1"=5'

LINE TABLE DRIVEWAYS		
LINE#	LENGTH	BEARING
L1	31.05	N77° 33' 38.49"E
L2	14.38	N88° 01' 50.58"E

CURVE TABLE DRIVEWAYS			
CURVE #	RADIUS	LENGTH	CHORD DIRECTION
C2	25.00	4.57	N82° 47' 44.53"E

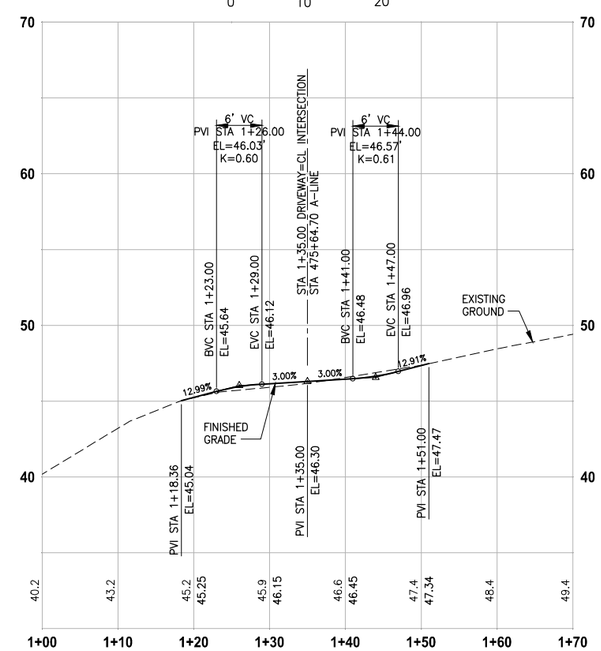

DRIVEWAY 2

HORIZ: 1"=10'
VERT: 1"=5'

LINE TABLE DRIVEWAYS		
LINE#	LENGTH	BEARING
L3	70.00	S89° 05' 37.06"E

90 % REVIEW SUBMITTAL
NOT FOR CONSTRUCTION

PRELIMINARY

YAMMIE Y. HO
STATE OF WASHINGTON
40829
REGISTERED PROFESSIONAL ENGINEER

REVISIONS	DATE	BY

DESIGNED J. JUN
DRAWN S. SIRES
CHECKED Y. HO
APPROVED

ONE INCH AT FULL SCALE. IF NOT, SCALE ACCORDINGLY
FILE NAME BL1521075P15T03DP-01
JOB No. 554-1521-075-P15T03
DATE NOVEMBER 2012

Parametrix
ENGINEERING . PLANNING . ENVIRONMENTAL SCIENCES
411 108TH AVENUE N.E., SUITE 1800
BELLEVUE, WASHINGTON 98004
T. 425.458.6200 F. 425.458.6363
www.parametrix.com

PROJECT NAME
EAST LAKE SAMMAMISH
MASTER PLAN TRAIL
NORTH SAMMAMISH SEGMENT
SAMMAMISH, WA

DRIVEWAY PLAN AND PROFILE

SHEET NO.
70 OF 114

DP1

PATH: U:\Bell\Projects\Clients\1521-King Cnty\554-1521-075-ELST\99Svcs\CADD\Phase 15\Task 03\Dwg\ PLOTTED BY: purgabut DATE: Sunday, November 18, 2012 4:06:54 PM
LAYOUT: DP1

SEC'S 18, 19, 20, 29 TWP. 25 N., RGE. 06 E, W.M.

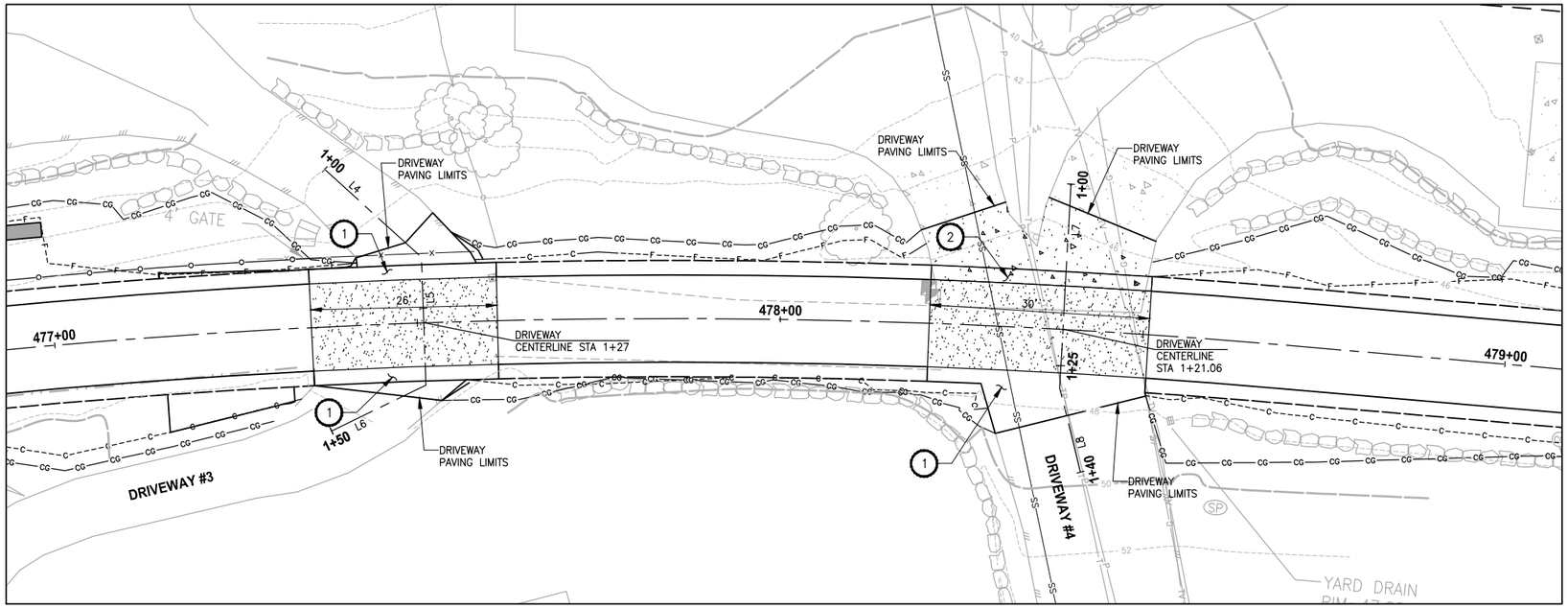

PLAN

SCALE IN FEET

0 10' 20'

CONSTRUCTION NOTES:

1. ASPHALT DRIVEWAY PAVING SECTION SHALL BE 3" HMA CL. 1/2 PG 64-22 AND 8" CRUSHED SURFACING BASE COURSE.
2. CONCRETE DRIVEWAY PAVING SECTION SHALL BE 9" CONCRETE CLASS 3000 AND 4" CRUSHED SURFACING BASE COURSE.

LEGEND:

- PATTERNED CONCRETE DRIVEWAY
- CEMENT CONCRETE PAVEMENT
- HMA PAVEMENT

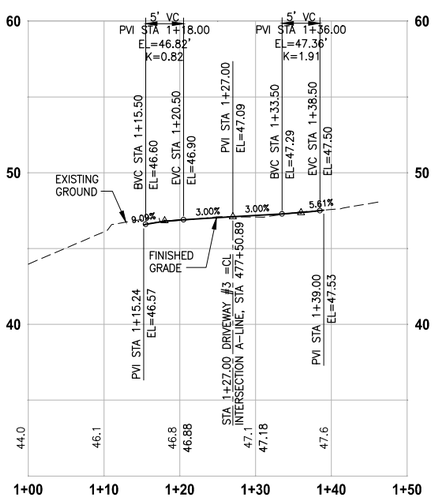

DRIVEWAY 3

HORIZ: 1"=10'
VERT: 1"=5'

LINE TABLE DRIVEWAYS		
LINE#	LENGTH	BEARING
L4	18.00	N56° 03' 27.69"E
L5	17.57	S78° 12' 27.05"E
L6	14.43	S12° 09' 09.69"E

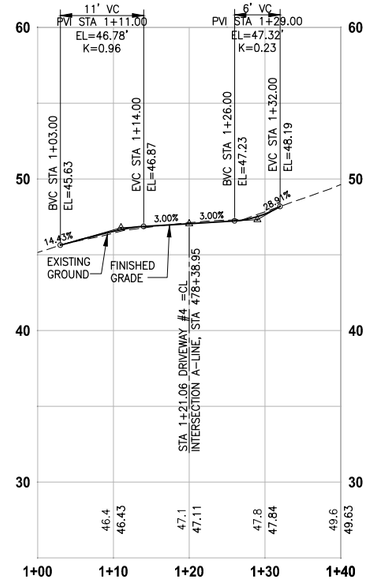

DRIVEWAY 4

HORIZ: 1"=10'
VERT: 1"=5'

LINE TABLE DRIVEWAYS		
LINE#	LENGTH	BEARING
L7	28.07	S73° 03' 32.77"E
L8	11.93	N89° 55' 27.86"E

90 % REVIEW SUBMITTAL
NOT FOR CONSTRUCTION

REVISIONS	DATE	BY

DESIGNED J. JUN
DRAWN S. SIRES
CHECKED Y. HO
APPROVED

ONE INCH AT FULL SCALE. IF NOT, SCALE ACCORDINGLY

FILE NAME BL1521075P15T03DP-01
JOB No. 554-1521-075-P15T03
DATE NOVEMBER 2012

PRELIMINARY

YAMMIE Y. HO — STATE OF WASHINGTON — 40828 — REGISTERED PROFESSIONAL ENGINEER

Parametrix
ENGINEERING . PLANNING . ENVIRONMENTAL SCIENCES
411 108TH AVENUE N.E., SUITE 1800
BELLEVUE, WASHINGTON 98004
T. 425.458.6200 F. 425.458.6363
www.parametrix.com

PROJECT NAME
EAST LAKE SAMMAMISH
MASTER PLAN TRAIL
NORTH SAMMAMISH SEGMENT
SAMMAMISH, WA

DRIVEWAY PLAN AND PROFILE

SHEET NO. 71 OF 114

DP2

PATH: U:\Bell\Projects\Clients\1521-King Cnty\554-1521-075-ELST\99Svcs\CADD\Phase 15\Task 03\Dwg\ PLOTTED BY: purgabut DATE: Sunday, November 18, 2012 4:07:36 PM
LAYOUT: DP2

SEC'S 18, 19, 20, 29 TWP. 25 N., RGE. 06 E, W.M.

CONSTRUCTION NOTES:

1. ASPHALT DRIVEWAY PAVING SECTION SHALL BE 3" HMA CL. 1/2 PG 64-22 AND 8" CRUSHED SURFACING BASE COURSE.
2. CONCRETE DRIVEWAY PAVING SECTION SHALL BE 9" CONCRETE CLASS 3000 AND 4" CRUSHED SURFACING BASE COURSE.

LEGEND:

- PATTERNED CONCRETE DRIVEWAY
- CEMENT CONCRETE PAVEMENT
- HMA PAVEMENT

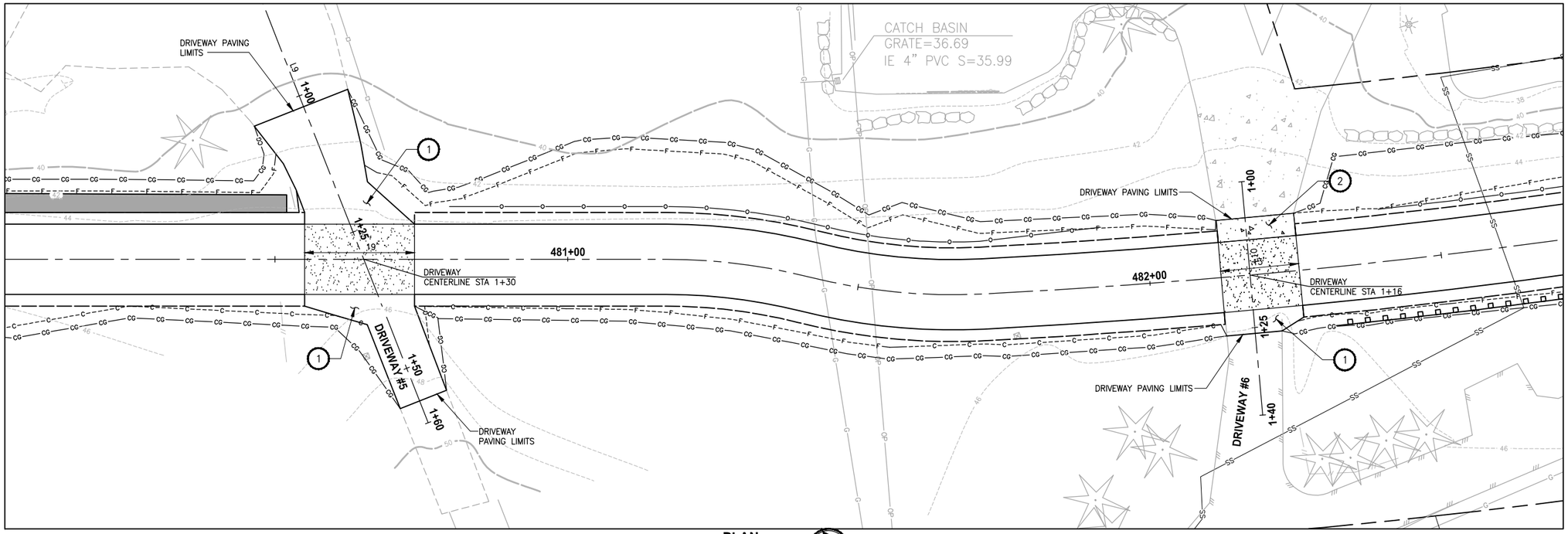

PLAN

SCALE IN FEET
0 10' 20'

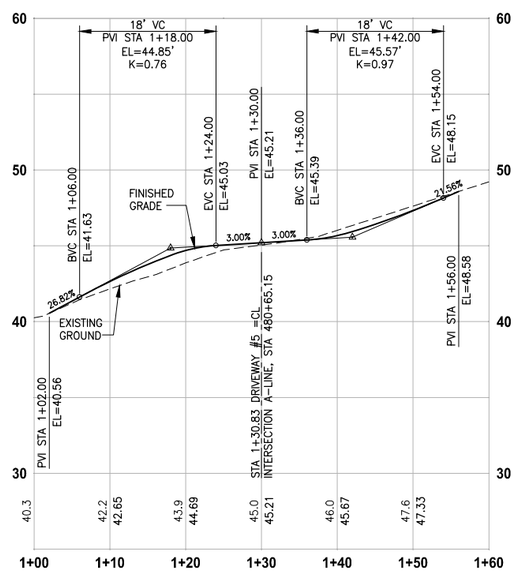

DRIVEWAY 5

HORIZ: 1"=10'
VERT: 1"=5'

LINE TABLE DRIVEWAYS		
LINE#	LENGTH	BEARING
L9	110.00	N87° 11' 23.96"E

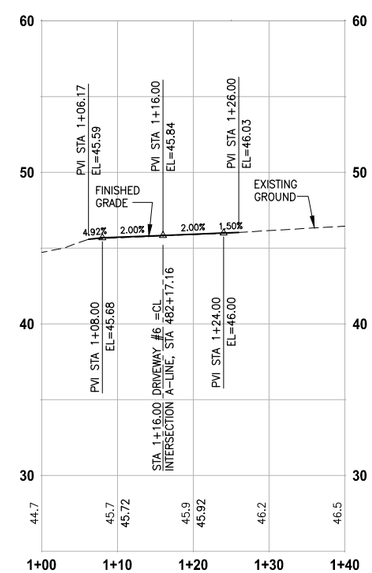

DRIVEWAY 6

HORIZ: 1"=10'
VERT: 1"=5'

LINE TABLE DRIVEWAYS		
LINE#	LENGTH	BEARING
L10	40.00	S76° 25' 46.25"E

90 % REVIEW SUBMITTAL
NOT FOR CONSTRUCTION

	REVISIONS	DATE	BY

DESIGNED J. JUN
DRAWN S. SIRES
CHECKED Y. HO
APPROVED

ONE INCH AT FULL SCALE. IF NOT, SCALE ACCORDINGLY
FILE NAME BL15210 75P15T03DP-01
JOB No. 554-1521-075-P15T03
DATE NOVEMBER 2012

PRELIMINARY
YAMMIE Y. HO
STATE OF WASHINGTON
40829
REGISTERED PROFESSIONAL ENGINEER

Parametrix
ENGINEERING . PLANNING . ENVIRONMENTAL SCIENCES
411 108TH AVENUE N.E., SUITE 1800
BELLEVUE, WASHINGTON 98004
T. 425.458.6200 F. 425.458.6363
www.parametrix.com

PROJECT NAME
EAST LAKE SAMMAMISH MASTER PLAN TRAIL NORTH SAMMAMISH SEGMENT
SAMMAMISH, WA

DRIVEWAY PLAN AND PROFILE

SHEET NO. 72 OF 114
DP3

PATH: U:\Bell\Projects\Clients\1521-King Cnty\554-1521-075-ELST\99Svcs\CADD\Phase 15\Task 03\Dwg\ PLOTTED BY: purgabut DATE: Sunday, November 18, 2012 4:08:12 PM
LAYOUT: DP3

SEC'S 18, 19, 20, 29 TWP. 25 N., RGE. 06 E, W.M.

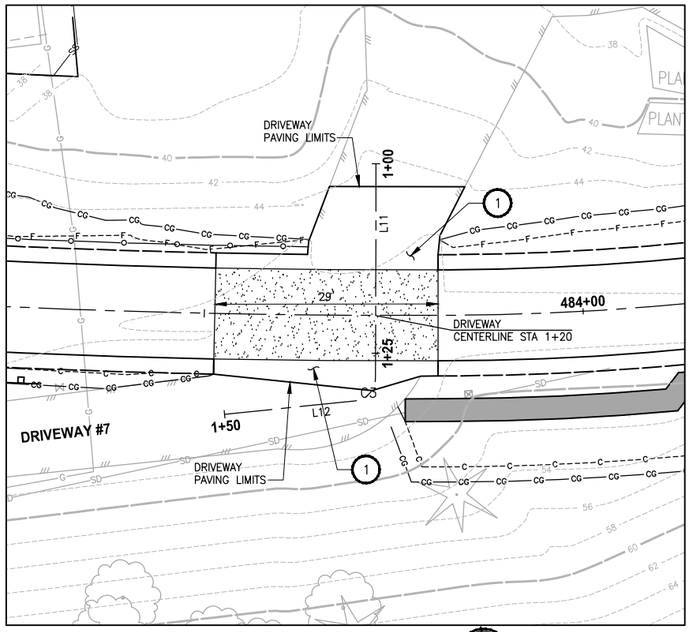

PLAN
SCALE IN FEET
0 10' 20'

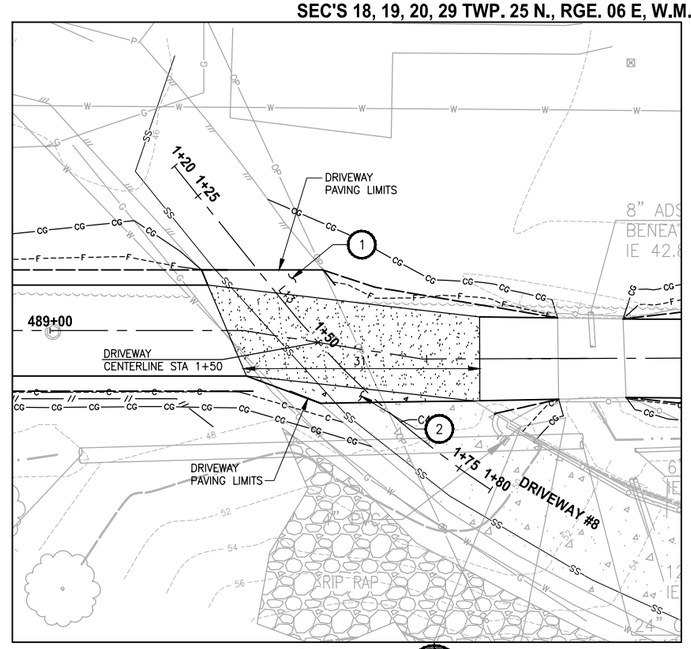

PLAN
SCALE IN FEET
0 10' 20'

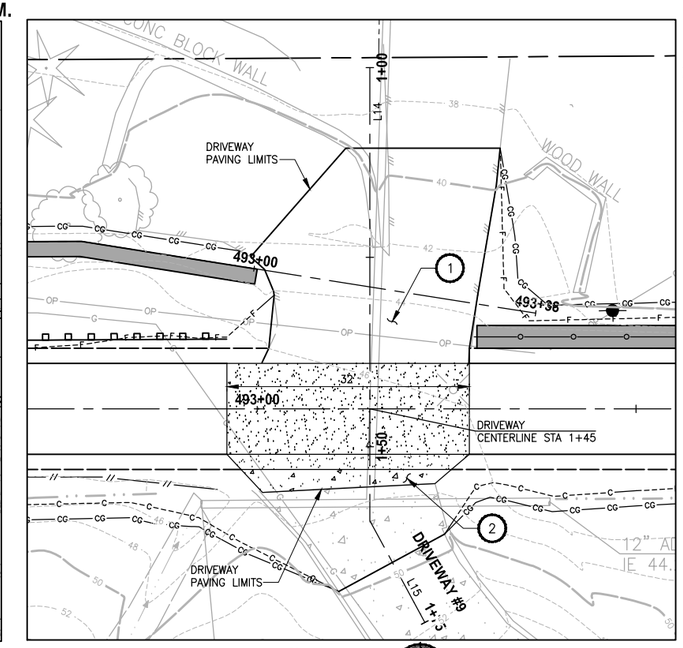

PLAN
SCALE IN FEET
0 10' 20'

CONSTRUCTION NOTES:

1. ASPHALT DRIVEWAY PAVING SECTION SHALL BE 3" HMA CL. 1/2 PG 64-22 AND 8" CRUSHED SURFACING BASE COURSE.
2. CONCRETE DRIVEWAY PAVING SECTION SHALL BE 9" CONCRETE CLASS 3000 AND 4" CRUSHED SURFACING BASE COURSE.

LEGEND:

- PATTERNED CONCRETE DRIVEWAY
- CEMENT CONCRETE PAVEMENT
- HMA PAVEMENT

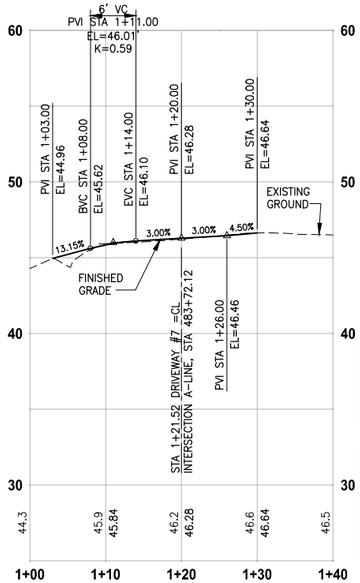

DRIVEWAY 7

HORIZ: 1"=10'
VERT: 1"=5'

CURVE TABLE DRIVEWAYS			
CURVE #	RADIUS	LENGTH	CHORD DIRECTION
C3	3.00	4.40	S42° 00' 29.12"E

LINE TABLE DRIVEWAYS		
LINE#	LENGTH	BEARING
L11	28.30	S84° 00' 13.03"E
L12	17.30	S0° 00' 45.20"E

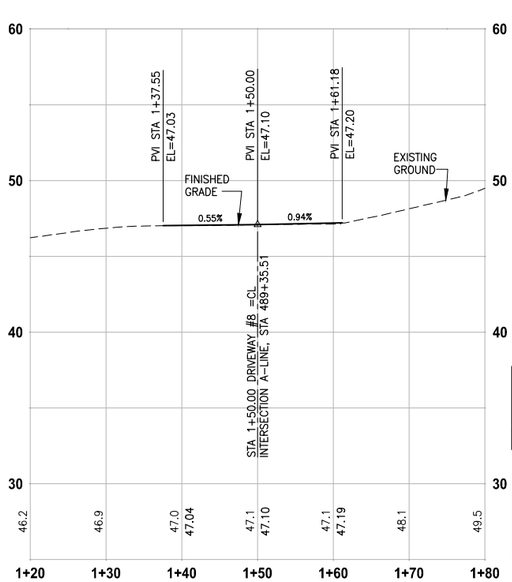

DRIVEWAY 8

HORIZ: 1"=10'
VERT: 1"=5'

CURVE TABLE DRIVEWAYS			
CURVE #	RADIUS	LENGTH	CHORD DIRECTION
C4	120.09	37.49	N41° 54' 03.25"E

LINE TABLE DRIVEWAYS		
LINE#	LENGTH	BEARING
L13	22.51	N50° 50' 43.82"E

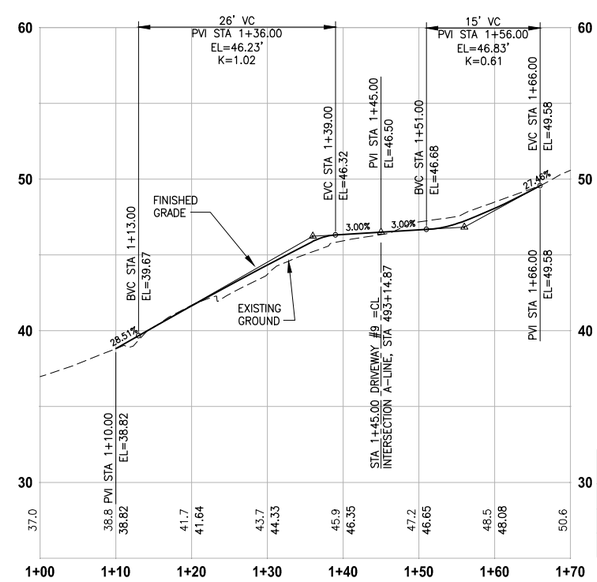

DRIVEWAY 9

HORIZ: 1"=10'
VERT: 1"=5'

LINE TABLE DRIVEWAYS		
LINE#	LENGTH	BEARING
L14	59.75	N89° 57' 45.63"E
L15	15.25	N61° 36' 53.84"E

90 % REVIEW SUBMITTAL
NOT FOR CONSTRUCTION

REVISIONS	DATE	BY

DESIGNED J. JUN
DRAWN S. SIRES
CHECKED Y. HO
APPROVED

ONE INCH AT FULL SCALE. IF NOT, SCALE ACCORDINGLY
FILE NAME BL15210 75P15T03DP-01
JOB No. 554-1521-075-P15T03
DATE NOVEMBER 2012

PRELIMINARY
TAMMIE Y. HO STATE OF WASHINGTON 40829 REGISTERED PROFESSIONAL ENGINEER

Parametrix
ENGINEERING . PLANNING . ENVIRONMENTAL SCIENCES
411 108TH AVENUE N.E., SUITE 1800
BELLEVUE, WASHINGTON 98004
T 425.458.6200 F 425.458.6363
www.parametrix.com

PROJECT NAME
EAST LAKE SAMMAMISH MASTER PLAN TRAIL NORTH SAMMAMISH SEGMENT
SAMMAMISH, WA

DRIVEWAY PLAN AND PROFILE

SHEET NO. 73 OF 114
DP4

PATH: U:\Bel\Projects\Clients\1521-King Cnty\554-1521-075-ELST\99Svcs\CADD\Phase 15\Task 03\Dwg\
PLOTTED BY: purgabut DATE: Sunday, November 18, 2012 4:09:16 PM
LAYOUT: DP4

SEC'S 18, 19, 20, 29 TWP. 25 N., RGE. 06 E, W.M.

CONSTRUCTION NOTES:

1. ASPHALT DRIVEWAY PAVING SECTION SHALL BE 3" HMA CL. 1/2 PG 64-22 AND 8" CRUSHED SURFACING BASE COURSE.
2. CONCRETE DRIVEWAY PAVING SECTION SHALL BE 9" CONCRETE CLASS 3000 AND 4" CRUSHED SURFACING BASE COURSE.

LEGEND:

- PATTERNED CONCRETE DRIVEWAY
- CEMENT CONCRETE PAVEMENT
- HMA PAVEMENT

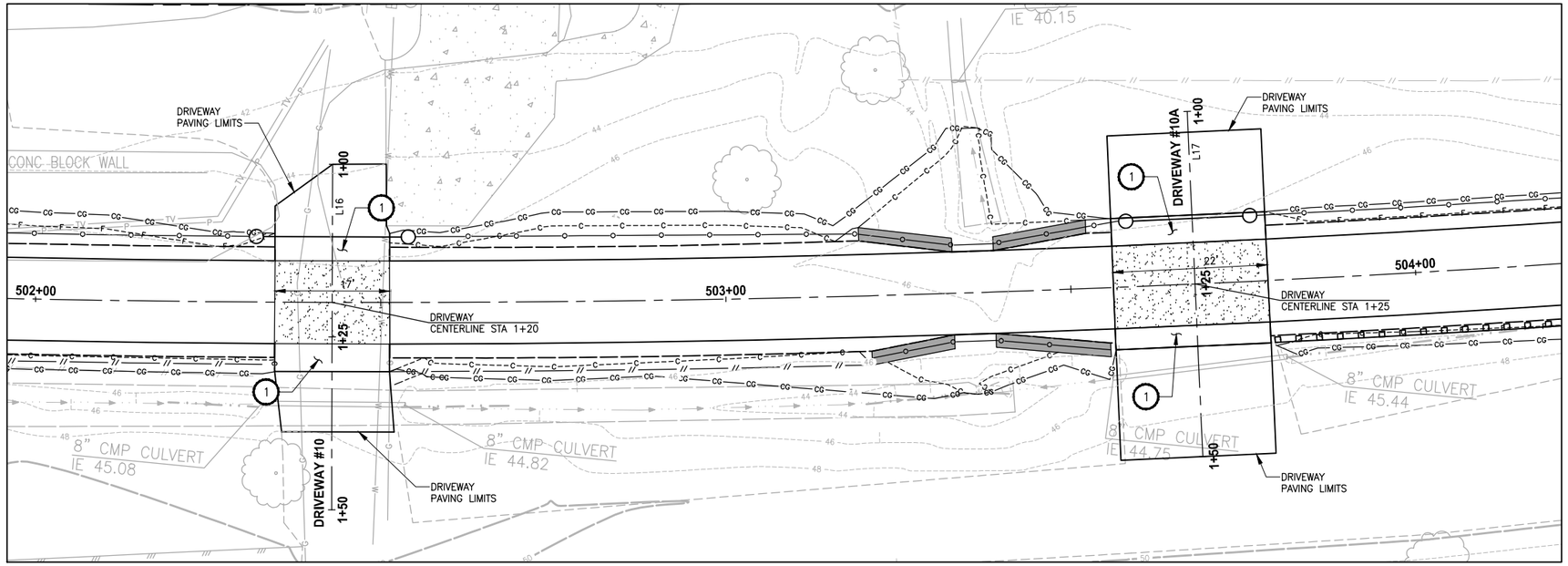

PLAN

SCALE IN FEET
0 10' 20'

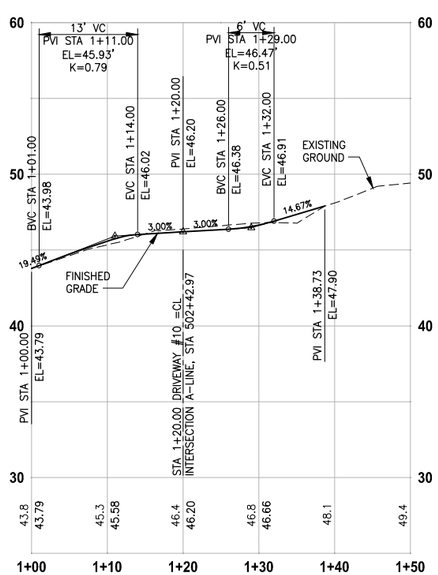

DRIVEWAY 10

HORIZ: 1"=10'
VERT: 1"=5'

LINE TABLE DRIVEWAYS		
LINE#	LENGTH	BEARING
L16	50.00	N83° 35' 24.09"E

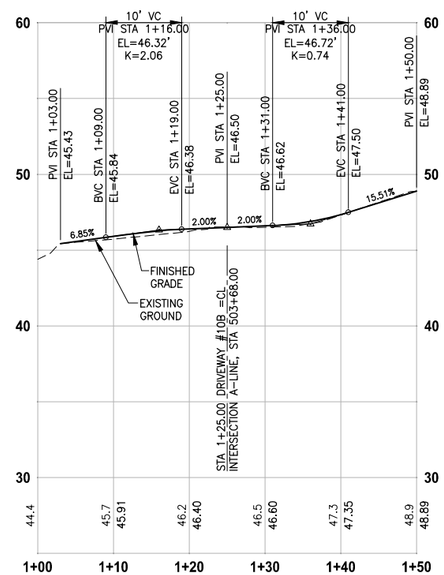

DRIVEWAY 10A

HORIZ: 1"=10'
VERT: 1"=5'

LINE TABLE DRIVEWAYS		
LINE#	LENGTH	BEARING
L17	50.00	N80° 50' 04.79"E

90 % REVIEW SUBMITTAL
NOT FOR CONSTRUCTION

REVISIONS	DATE	BY

DESIGNED J. JUN
DRAWN S. SIRES
CHECKED Y. HO
APPROVED

ONE INCH AT FULL SCALE. IF NOT, SCALE ACCORDINGLY
FILE NAME BL1521075P15T03DP-01
JOB No. 554-1521-075-P15T03
DATE NOVEMBER 2012

PRELIMINARY
YAMMIE Y. HO STATE OF WASHINGTON 40828 REGISTERED PROFESSIONAL ENGINEER

Parametrix
ENGINEERING . PLANNING . ENVIRONMENTAL SCIENCES
411 108TH AVENUE N.E., SUITE 1800
BELLEVUE, WASHINGTON 98004
T. 425.458.6200 F. 425.458.6363
www.parametrix.com

PROJECT NAME
EAST LAKE SAMMAMISH MASTER PLAN TRAIL NORTH SAMMAMISH SEGMENT
SAMMAMISH, WA

DRIVEWAY PLAN AND PROFILE

LAYOUT: DP5 PATH: U:\Bell\Projects\Clients\1521-King Cnty\554-1521-075-ELST\99Svcs\CADD\Phase 15\Task 03\Dwg\ PLOTTED BY: purgabut DATE: Sunday, November 18, 2012 4:09:58 PM

SEC'S 18, 19, 20, 29 TWP. 25 N., RGE. 06 E, W.M.

CONSTRUCTION NOTES:

1. ASPHALT DRIVEWAY PAVING SECTION SHALL BE 3" HMA CL. 1/2 PG 64-22 AND 8" CRUSHED SURFACING BASE COURSE.
2. CONCRETE DRIVEWAY PAVING SECTION SHALL BE 9" CONCRETE CLASS 3000 AND 4" CRUSHED SURFACING BASE COURSE.

LEGEND:

- PATTERNED CONCRETE DRIVEWAY
- CEMENT CONCRETE PAVEMENT
- HMA PAVEMENT

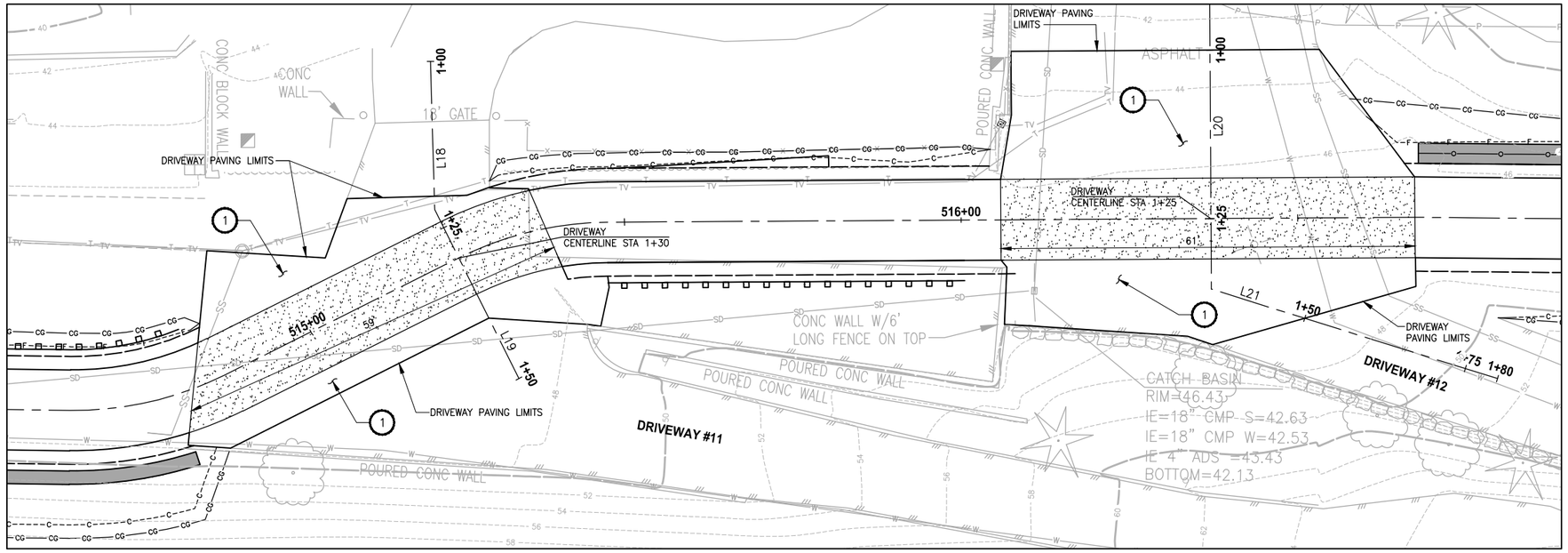

PLAN

SCALE IN FEET 0 10' 20'

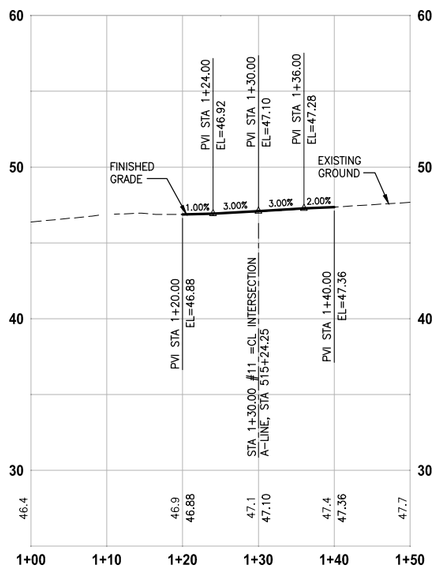

DRIVEWAY 11

HORIZ: 1"=10'
VERT: 1"=5'

LINE TABLE DRIVEWAYS		
LINE	LENGTH	DIRECTION
L18	22.00	N62° 06' 54.42"E
L19	28.00	N37° 13' 51.32"E

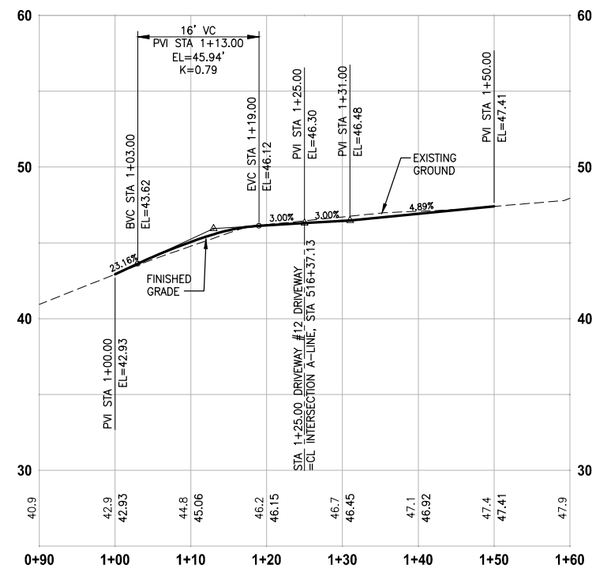

DRIVEWAY 12

HORIZ: 1"=10'
VERT: 1"=5'

LINE TABLE DRIVEWAYS		
LINE	LENGTH	DIRECTION
L20	45.47	N63° 25' 34.19"E
L21	44.53	N8° 52' 44.79"W

90 % REVIEW SUBMITTAL
NOT FOR CONSTRUCTION

REVISIONS	DATE	BY

DESIGNED J. JUN
DRAWN S. SIRES
CHECKED Y. HO
APPROVED

ONE INCH AT FULL SCALE. IF NOT, SCALE ACCORDINGLY
FILE NAME BL1521075P15T03DP-02
JOB No. 554-1521-075-P15T03
DATE NOVEMBER 2012

PRELIMINARY
YAMMIE Y. HO STATE OF WASHINGTON 40828 REGISTERED PROFESSIONAL ENGINEER

Parametrix
ENGINEERING . PLANNING . ENVIRONMENTAL SCIENCES
411 108TH AVENUE N.E., SUITE 1800
BELLEVUE, WASHINGTON 98004
T. 425.458.6200 F. 425.458.6363
www.parametrix.com

PROJECT NAME
EAST LAKE SAMMAMISH MASTER PLAN TRAIL
NORTH SAMMAMISH SEGMENT
SAMMAMISH, WA

DRIVEWAY PLAN AND PROFILE

PATH: U:\Bell\Projects\Clients\1521-King Cnty\554-1521-075-ELST\99Svcs\CADD\Phase 15\Task 03\Dwg\ PLOTTED BY: purgabut DATE: Sunday, November 18, 2012 4:11:42 PM
LAYOUT: DP6

SEC'S 18, 19, 20, 29 TWP. 25 N., RGE. 06 E, W.M.

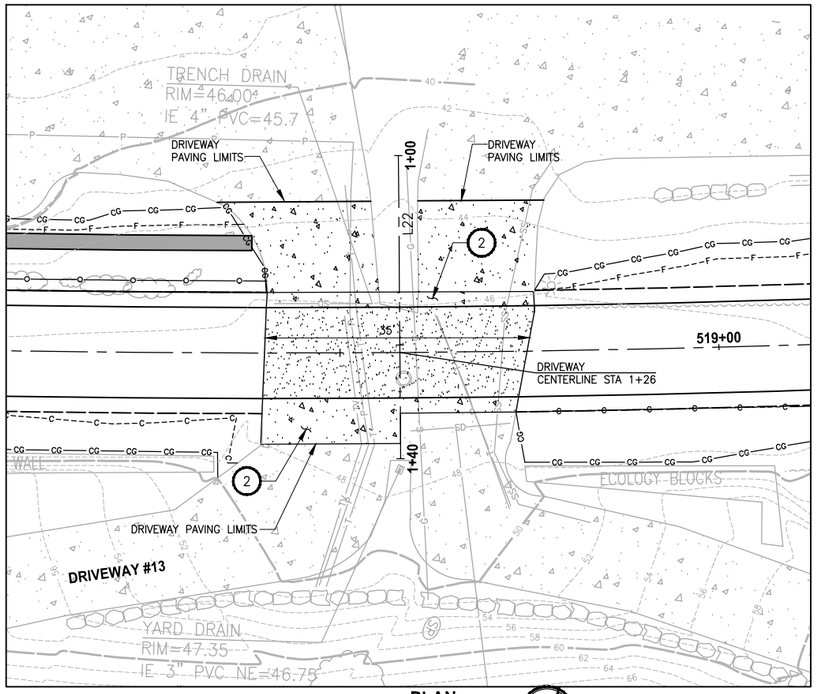

PLAN
SCALE IN FEET
0 10' 20'

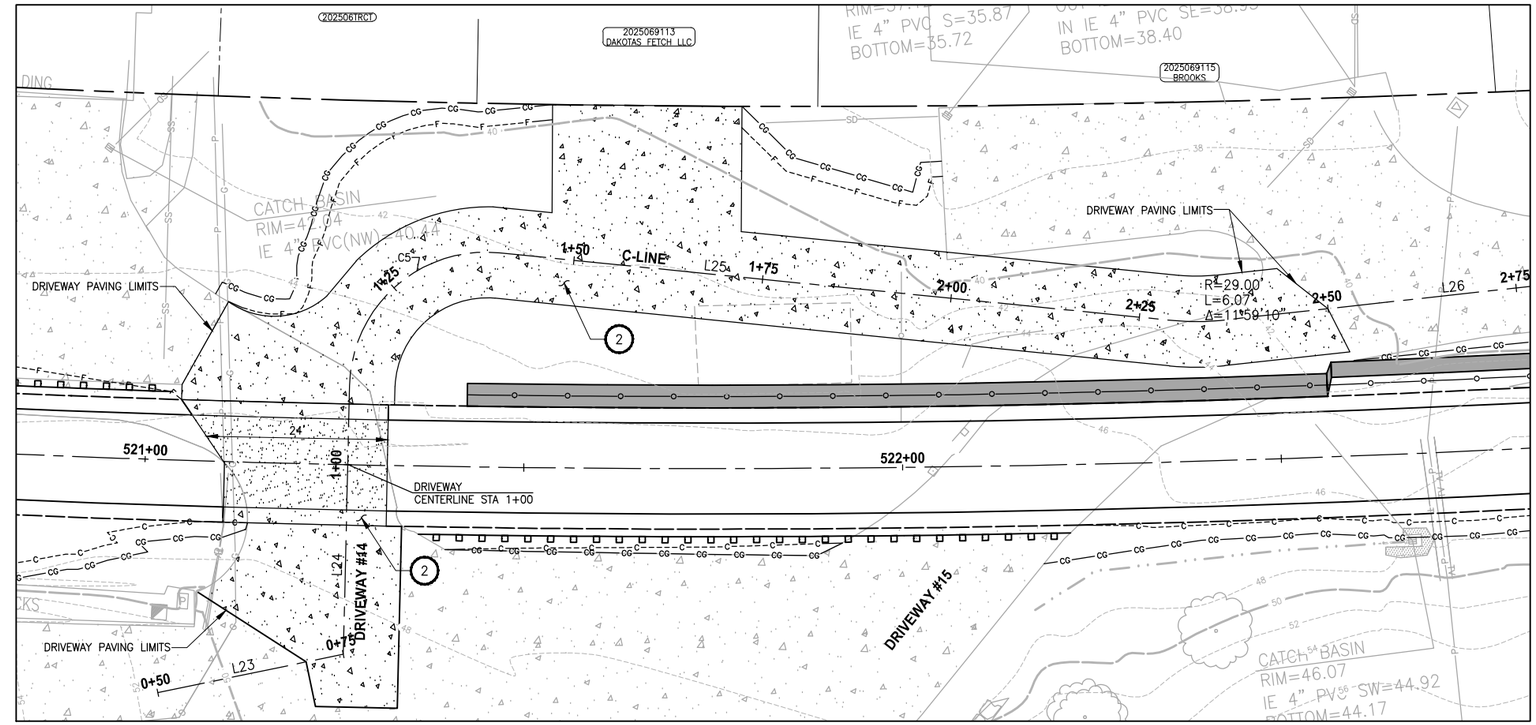

PLAN
SCALE IN FEET
0 10' 20'

CONSTRUCTION NOTES:

1. ASPHALT DRIVEWAY PAVING SECTION SHALL BE 3" HMA CL. 1/2 PG 64-22 AND 8" CRUSHED SURFACING BASE COURSE.
2. CONCRETE DRIVEWAY PAVING SECTION SHALL BE 9" CONCRETE CLASS 3000 AND 4" CRUSHED SURFACING BASE COURSE.

LEGEND:

- PATTERNED CONCRETE DRIVEWAY
- CEMENT CONCRETE PAVEMENT
- HMA PAVEMENT

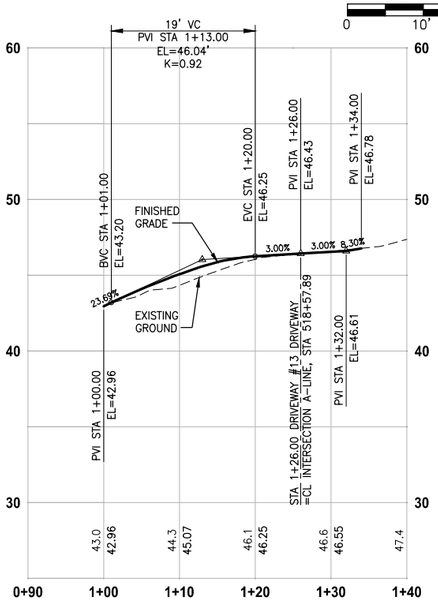

DRIVEWAY 13
HORIZ: 1"=10'
VERT: 1"=5'

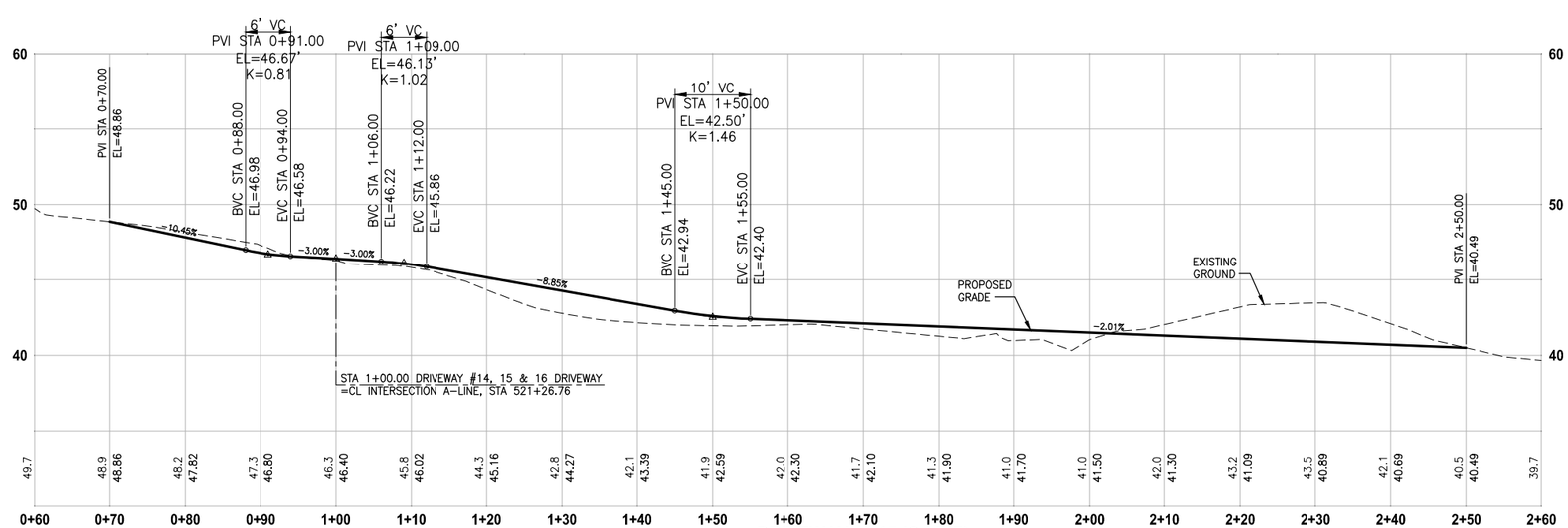

DRIVEWAY 14,15 (C-LINE)
HORIZ: 1"=10'
VERT: 1"=5'

DRIVEWAY 13

LINE TABLE DRIVEWAYS		
LINE	LENGTH	DIRECTION
L22	40.00	N62° 31' 19.56"E

DRIVEWAY 14, 15

LINE TABLE DRIVEWAYS		
LINE #	LENGTH	DIRECTION
L23	25.00	N47° 28' 01.93"W
L24	35.47	S55° 37' 26.44"W
L25	89.47	N29° 58' 47.31"W
L26	134.34	N41° 57' 57.29"W

CURVE TABLE DRIVEWAYS			
CURVE #	RADIUS	LENGTH	CHORD DIRECTION
C5	18.00	29.66	N77° 10' 40.43"W

90 % REVIEW SUBMITTAL
NOT FOR CONSTRUCTION

REVISIONS	DATE	BY

DESIGNED J. JUN
DRAWN S. SIRES
CHECKED Y. HO
APPROVED

ONE INCH AT FULL SCALE. IF NOT, SCALE ACCORDINGLY
FILE NAME BL15210T75P15T03DP-02
JOB No. 554-1521-075-P15T03
DATE NOVEMBER 2012

PRELIMINARY
YAMMIE Y. HO
STATE OF WASHINGTON
40828
REGISTERED PROFESSIONAL ENGINEER

Parametrix
ENGINEERING . PLANNING . ENVIRONMENTAL SCIENCES
411 108TH AVENUE N.E., SUITE 1800
BELLEVUE, WASHINGTON 98004
T. 425.458.6200 F. 425.458.6363
www.parametrix.com

PROJECT NAME
EAST LAKE SAMMAMISH
MASTER PLAN TRAIL
NORTH SAMMAMISH SEGMENT
SAMMAMISH, WA

DRIVEWAY PLAN AND PROFILE

SHEET NO.
76 OF 114
DP7

PATH: U:\Bell\Projects\Clients\1521-King Cnty\554-1521-075-ELST\99Svcs\CADD\Phase 15\Task 03\Dwg\ PLOTTED BY: purgabut DATE: Sunday, November 18, 2012 4:12:49 PM
LAYOUT: DP7

SEC'S 18, 19, 20, 29 TWP. 25 N., RGE. 06 E, W.M.

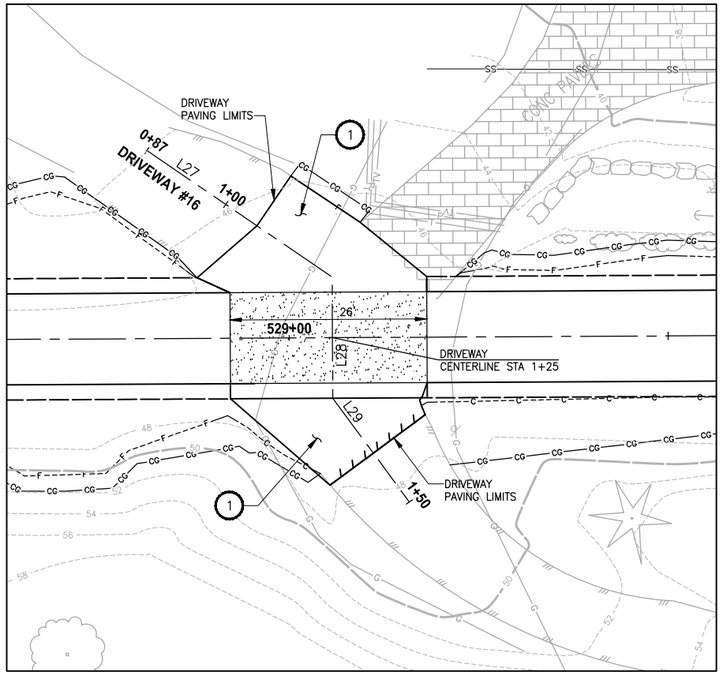

PLAN
SCALE IN FEET
0 10' 20'

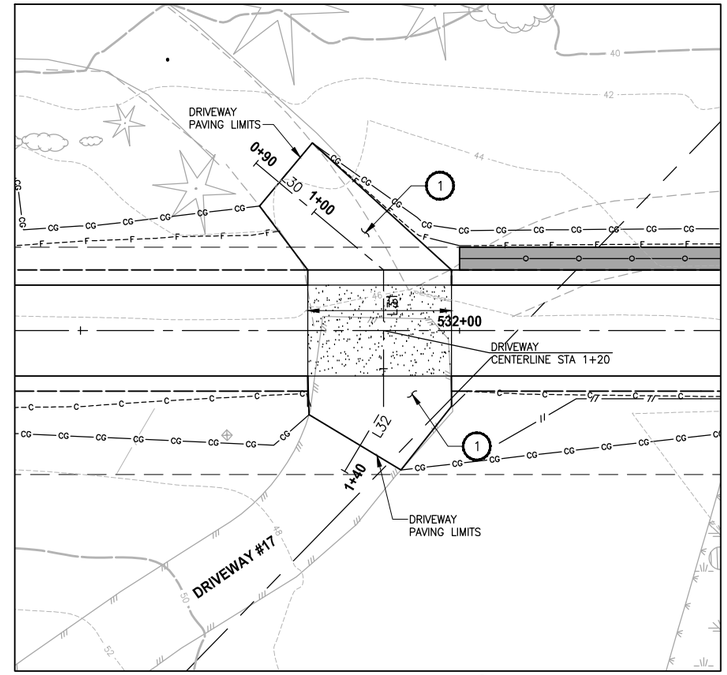

PLAN
SCALE IN FEET
0 10' 20'

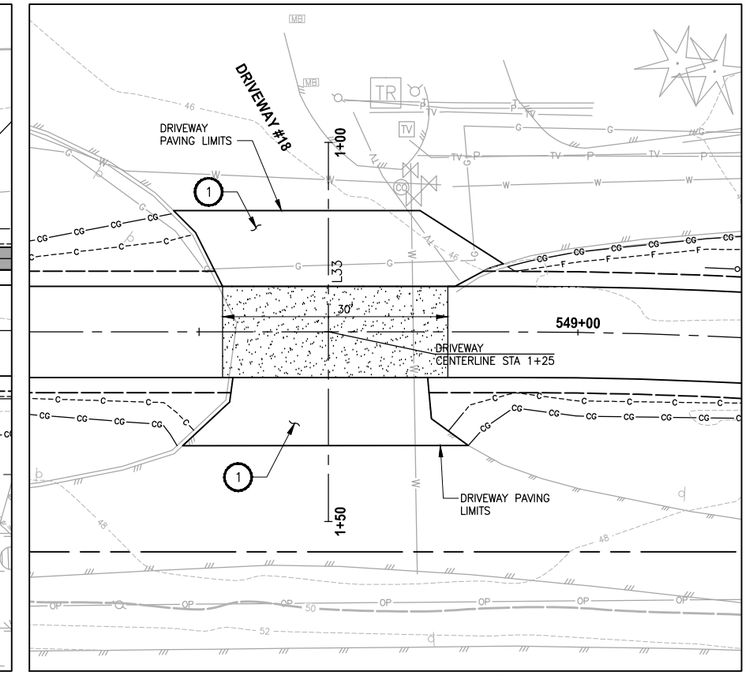

PLAN
SCALE IN FEET
0 10' 20'

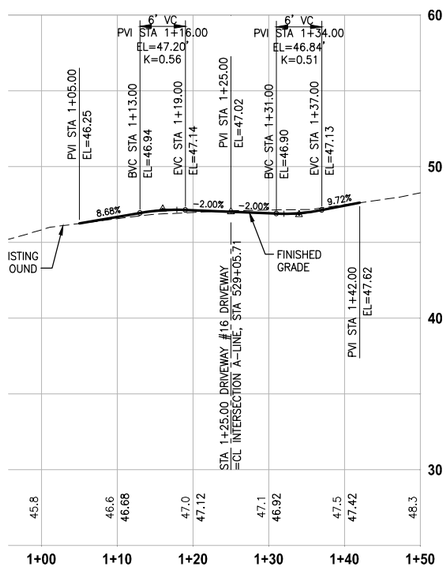

DRIVEWAY 16
HORIZ: 1"=10'
VERT: 1"=5'

LINE TABLE DRIVEWAYS		
LINE	LENGTH	DIRECTION
L27	29.60	N8° 27' 45.27"W
L28	16.00	N46° 55' 31.19"E
L29	17.00	N10° 44' 24.15"E

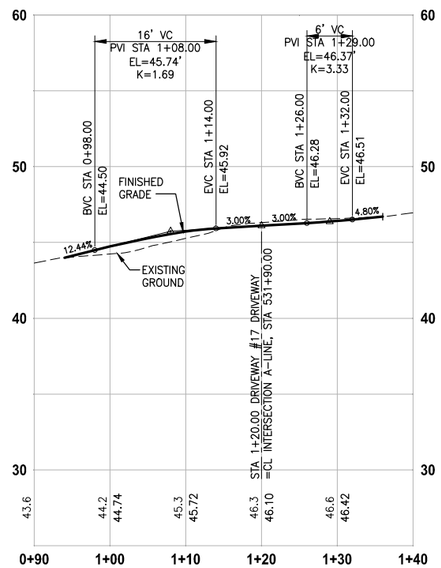

DRIVEWAY 17
HORIZ: 1"=10'
VERT: 1"=5'

LINE TABLE DRIVEWAYS		
LINE	LENGTH	DIRECTION
L30	21.98	N3° 08' 49.85"W
L31	18.00	N46° 55' 31.19"E
L32	10.00	N77° 54' 14.07"E

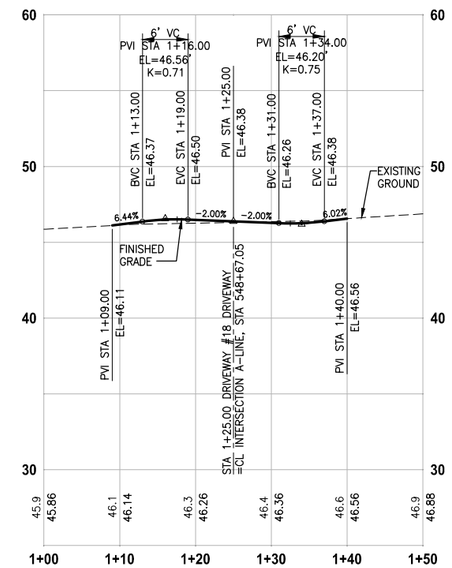

DRIVEWAY 18
HORIZ: 1"=10'
VERT: 1"=5'

CONSTRUCTION NOTES:

1. ASPHALT DRIVEWAY PAVING SECTION SHALL BE 3" HMA CL. 1/2 PG 64-22 AND 8" CRUSHED SURFACING BASE COURSE.
2. CONCRETE DRIVEWAY PAVING SECTION SHALL BE 9" CONCRETE CLASS 3000 AND 4" CRUSHED SURFACING BASE COURSE.

LEGEND:

- PATTERNED CONCRETE DRIVEWAY
- CEMENT CONCRETE PAVEMENT
- HMA PAVEMENT

LINE TABLE DRIVEWAYS		
LINE	LENGTH	DIRECTION
L33	50.00	N59° 02' 10.10"E

90 % REVIEW SUBMITTAL
NOT FOR CONSTRUCTION

REVISIONS	DATE	BY

DESIGNED J. JUN
DRAWN S. SIRES
CHECKED Y. HO
APPROVED

ONE INCH AT FULL SCALE. IF NOT, SCALE ACCORDINGLY
FILE NAME BL15210 75P15T03DP-02
JOB No. 554-1521-075-P15T03
DATE NOVEMBER 2012

PRELIMINARY
MAMMIE Y. HO
STATE OF WASHINGTON
40829
REGISTERED PROFESSIONAL ENGINEER

Parametrix
ENGINEERING . PLANNING . ENVIRONMENTAL SCIENCES
411 108TH AVENUE N.E., SUITE 1800
BELLEVUE, WASHINGTON 98004
T. 425.458.6200 F. 425.458.6363
www.parametrix.com

PROJECT NAME
EAST LAKE SAMMAMISH MASTER PLAN TRAIL NORTH SAMMAMISH SEGMENT
SAMMAMISH, WA

DRIVEWAY PLAN AND PROFILE

SHEET NO. 77 OF 114
DP8

PATH: U:\Bell\Projects\Clients\1521-King Cnty\554-1521-075-ELST\995xca\CADD\Phase 15\Task 03\Dwg\
LAYOUT: DP8
PLOTTED BY: purgabut
DATE: Sunday, November 18, 2012 4:14:45 PM

SEC'S 18, 19, 20, 29 TWP. 25 N., RGE. 06 E, W.M.

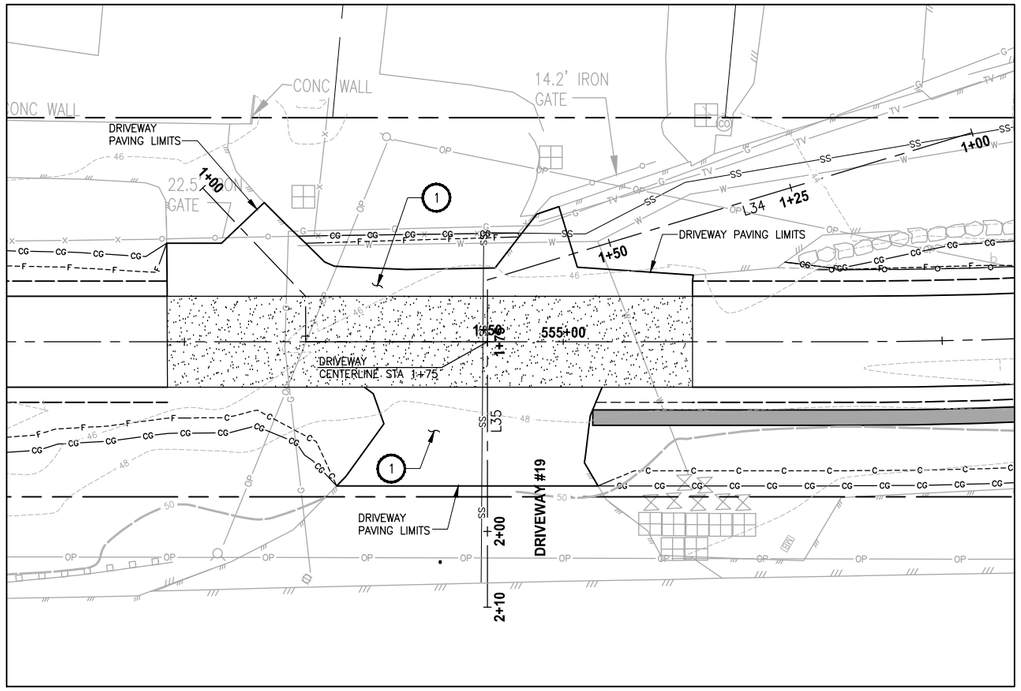

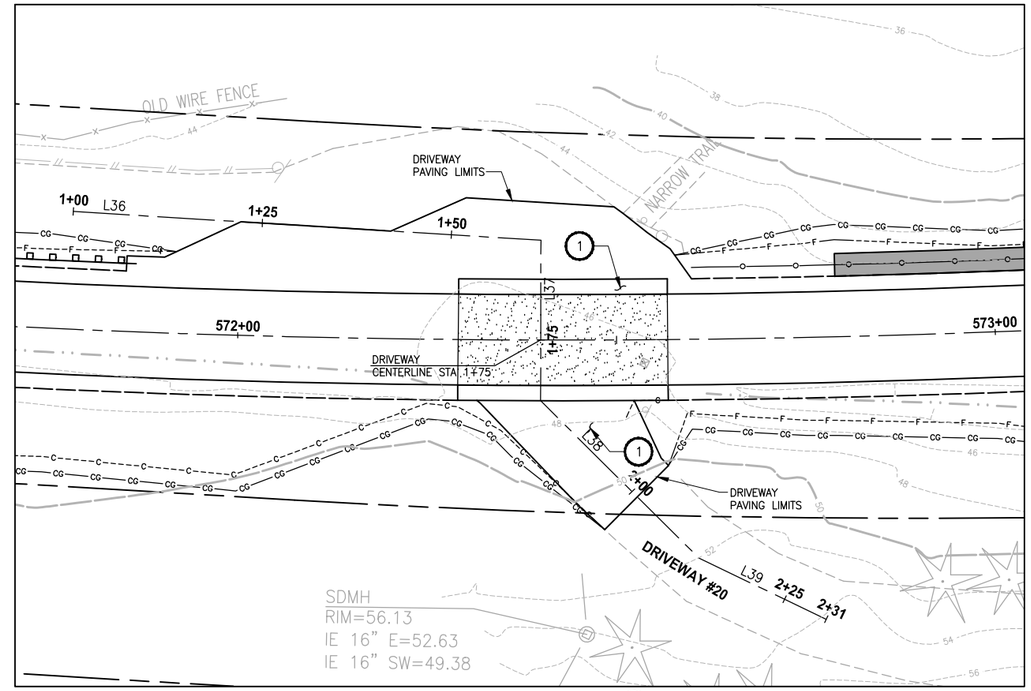

CONSTRUCTION NOTES:

1. ASPHALT DRIVEWAY PAVING SECTION SHALL BE 3" HMA CL. 1/2 PG 64-22 AND 8" CRUSHED SURFACING BASE COURSE.
2. CONCRETE DRIVEWAY PAVING SECTION SHALL BE 9" CONCRETE CLASS 3000 AND 4" CRUSHED SURFACING BASE COURSE.

LEGEND:

- PATTERNED CONCRETE DRIVEWAY
- CEMENT CONCRETE PAVEMENT
- HMA PAVEMENT

PLAN

SCALE IN FEET 0 10' 20'

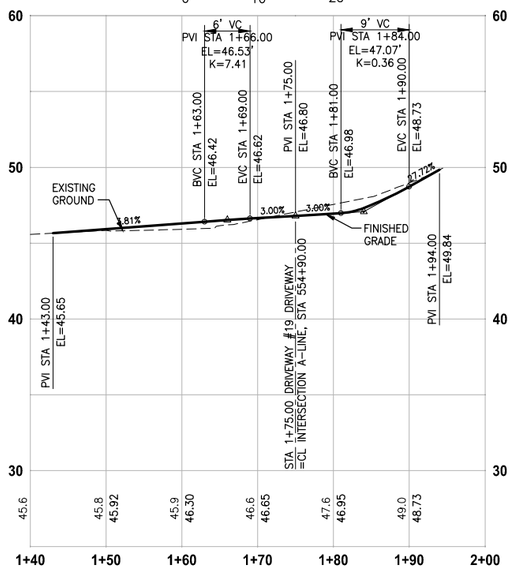

DRIVEWAY 19

HORIZ: 1"=10'
VERT: 1"=5'

LINE TABLE DRIVEWAYS		
LINE	LENGTH	DIRECTION
L34	66.82	S47° 51' 53.98"E
L35	43.18	N59° 02' 10.10"E

PLAN

SCALE IN FEET 0 10' 20'

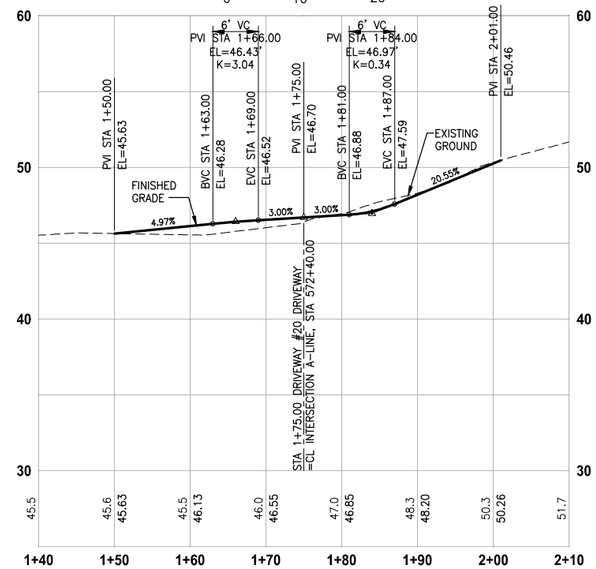

DRIVEWAY 20

HORIZ: 1"=10'
VERT: 1"=5'

LINE TABLE DRIVEWAYS		
LINE	LENGTH	DIRECTION
L36	61.84	N22° 26' 35.41"W
L37	21.16	N64° 09' 37.99"E
L38	29.47	N18° 51' 07.11"E
L39	18.61	N0° 20' 32.22"W

90 % REVIEW SUBMITTAL
NOT FOR CONSTRUCTION

	REVISIONS	DATE	BY

DESIGNED J. JUN
DRAWN S. SIRES
CHECKED Y. HO
APPROVED

ONE INCH AT FULL SCALE. IF NOT, SCALE ACCORDINGLY
FILE NAME BL1521075P15T03DP-02
JOB No. 554-1521-075-P15T03
DATE NOVEMBER 2012

PRELIMINARY
YAMMIE Y. HO STATE OF WASHINGTON 40829 REGISTERED PROFESSIONAL ENGINEER

Parametrix
ENGINEERING . PLANNING . ENVIRONMENTAL SCIENCES
411 108TH AVENUE N.E., SUITE 1800
BELLEVUE, WASHINGTON 98004
T. 425.458.6200 F. 425.458.6363
www.parametrix.com

PROJECT NAME
EAST LAKE SAMMAMISH MASTER PLAN TRAIL NORTH SAMMAMISH SEGMENT
SAMMAMISH, WA

DRIVEWAY PLAN AND PROFILE

SHEET NO. 78 OF 114
DP9

PATH: U:\Bell\Projects\Clients\1521-King Cnty\554-1521-075-ELST\99Svcs\CADD\Phase 15\Task 03\Dwg\
PLOTTED BY: purgabut DATE: Sunday, November 18, 2012 4:15:38 PM
LAYOUT: DP9

SEC'S 18, 19, 20, 29 TWP. 25 N., RGE. 06 E, W.M.

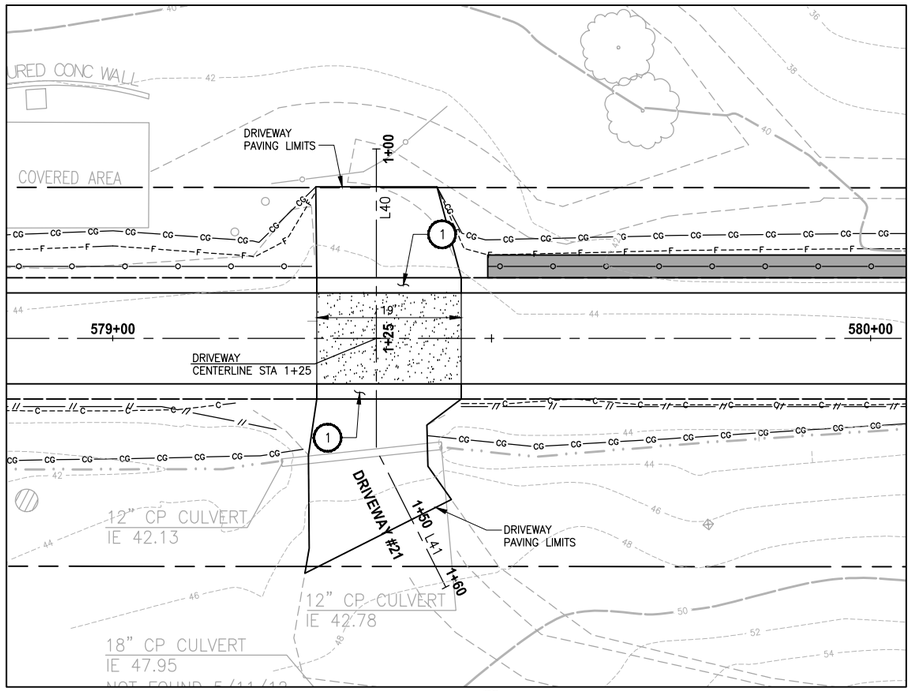

PLAN

SCALE IN FEET
0 10' 20'

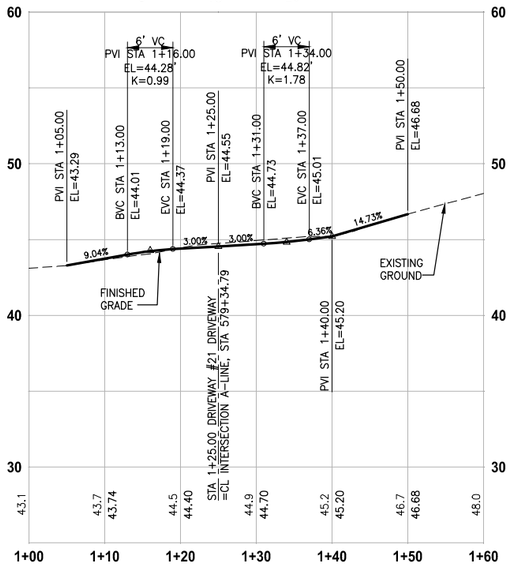

DRIVEWAY 21

HORIZ: 1"=10'
VERT: 1"=5'

LINE TABLE DRIVEWAYS		
LINE	LENGTH	DIRECTION
L40	39.66	N51° 33' 23.88"E
L41	20.34	N24° 48' 37.52"E

CONSTRUCTION NOTES:

1. ASPHALT DRIVEWAY PAVING SECTION SHALL BE 3" HMA CL. 1/2 PG 64-22 AND 8" CRUSHED SURFACING BASE COURSE.
2. CONCRETE DRIVEWAY PAVING SECTION SHALL BE 9" CONCRETE CLASS 3000 AND 4" CRUSHED SURFACING BASE COURSE.

LEGEND:

- PATTERNED CONCRETE DRIVEWAY
- CEMENT CONCRETE PAVEMENT
- HMA PAVEMENT

90 % REVIEW SUBMITTAL
NOT FOR CONSTRUCTION

REVISIONS	DATE	BY

DESIGNED J. JUN
DRAWN S. SIRES
CHECKED Y. HO
APPROVED

ONE INCH AT FULL SCALE. IF NOT, SCALE ACCORDINGLY
FILE NAME BL1521075P15T03DP-02
JOB No. 554-1521-075-P15T03
DATE NOVEMBER 2012

PRELIMINARY
YAMMIE Y. HO STATE OF WASHINGTON 40829 REGISTERED PROFESSIONAL ENGINEER

Parametrix
ENGINEERING . PLANNING . ENVIRONMENTAL SCIENCES
411 108TH AVENUE N.E., SUITE 1800
BELLEVUE, WASHINGTON 98004
T. 425.458.6200 F. 425.458.6363
www.parametrix.com

PROJECT NAME
EAST LAKE SAMMAMISH
MASTER PLAN TRAIL
NORTH SAMMAMISH SEGMENT
SAMMAMISH, WA

DRIVEWAY PLAN AND PROFILE

SHEET NO. 79 OF 114
DP10

LAYOUT: DP10 PATH: U:\Bell\Projects\Clients\1521-King Cnty\554-1521-075-ELST\99Svcs\CADD\Phase 15\Task 03\Dwg\ PLOTTED BY: purgobut DATE: Sunday, November 18, 2012 4:16:22 PM