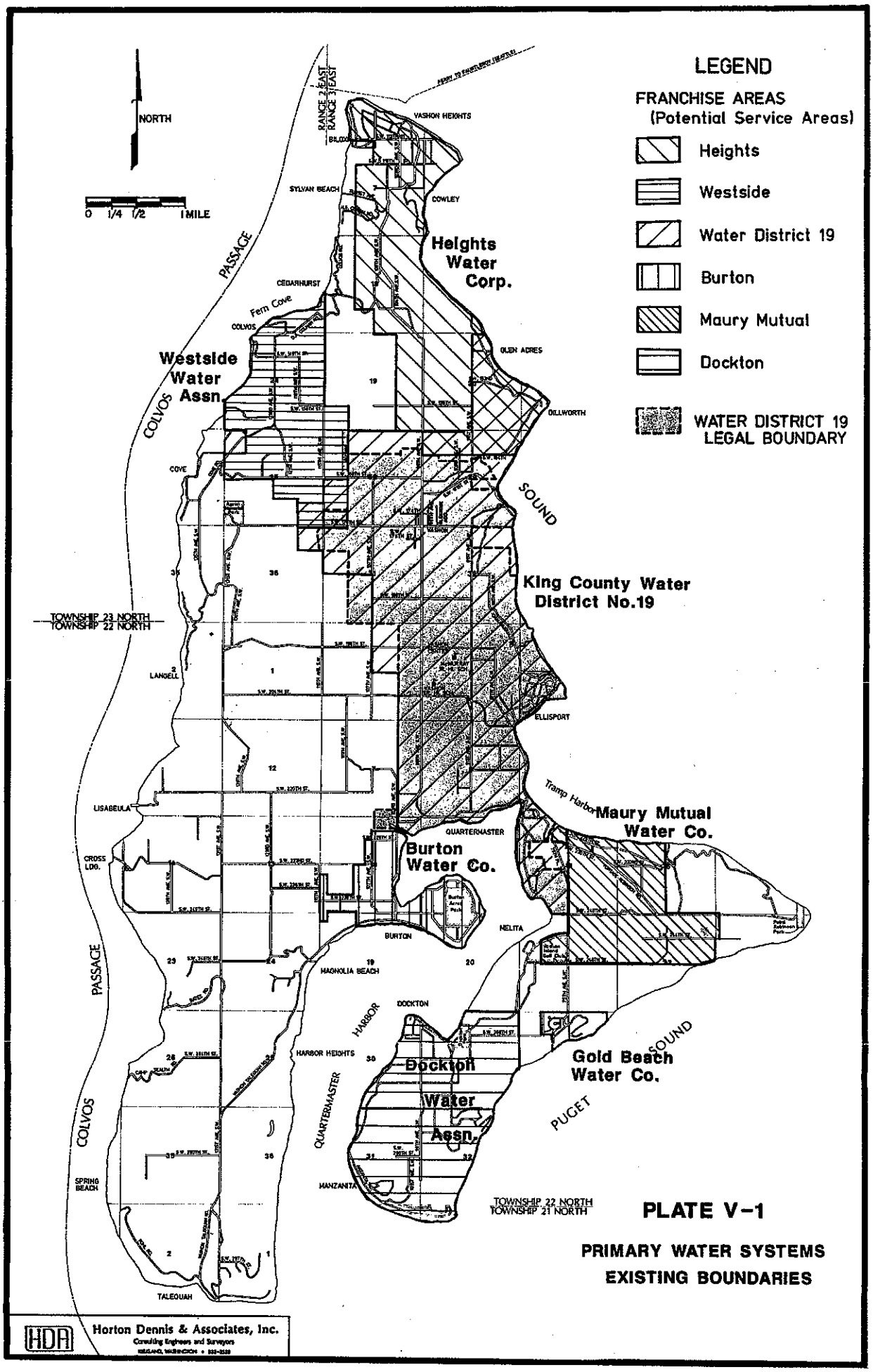
LEGEND
FRANCHISE AREAS
(Potential Service Areas)
Heights
Westside
Water District 19
Burton
Maury Mutual
Dockton
WATER DISTRICT 19
LEGAL BOUNDARY
NORTH
0 1/4 1/2 1 MILE
RANGE 2 EAST
RANGE 3 EAST
VASHON HEIGHTS
SYLVAN BEACH
COWLEY
Heights
Water
Corp.
CEDARHURST
Fern Cove
COLVOS
GLEN ACRES
Westside
Water
Assn.
OLLWORTH
COVE
SOUND
King County Water
District No.19
TOWNSHIP 23 NORTH
TOWNSHIP 22 NORTH
LANGELL
ELLISPORT
Tramp Harbor
Maury Mutual
Water Co.
LISABEULA
QUARTERMASTER
Burton
Water Co.
CROSS
LDG.
BURTON
NELITA
MAGNOLIA BEACH
PASSAGE
DOCKTON
HARBOR
HARBOR HEIGHTS
Dockton
Water
Assn.
Gold Beach
Water Co.
SOUND
PUGET
QUARTERMASTER
COLVOS
SPRING
BEACH
MANZANITA
TOWNSHIP 22 NORTH
TOWNSHIP 21 NORTH
TALEQUAH
PLATE V-1
PRIMARY WATER SYSTEMS
EXISTING BOUNDARIES
HDA
Horton Dennis & Associates, Inc.
Consulting Engineers and Surveyors

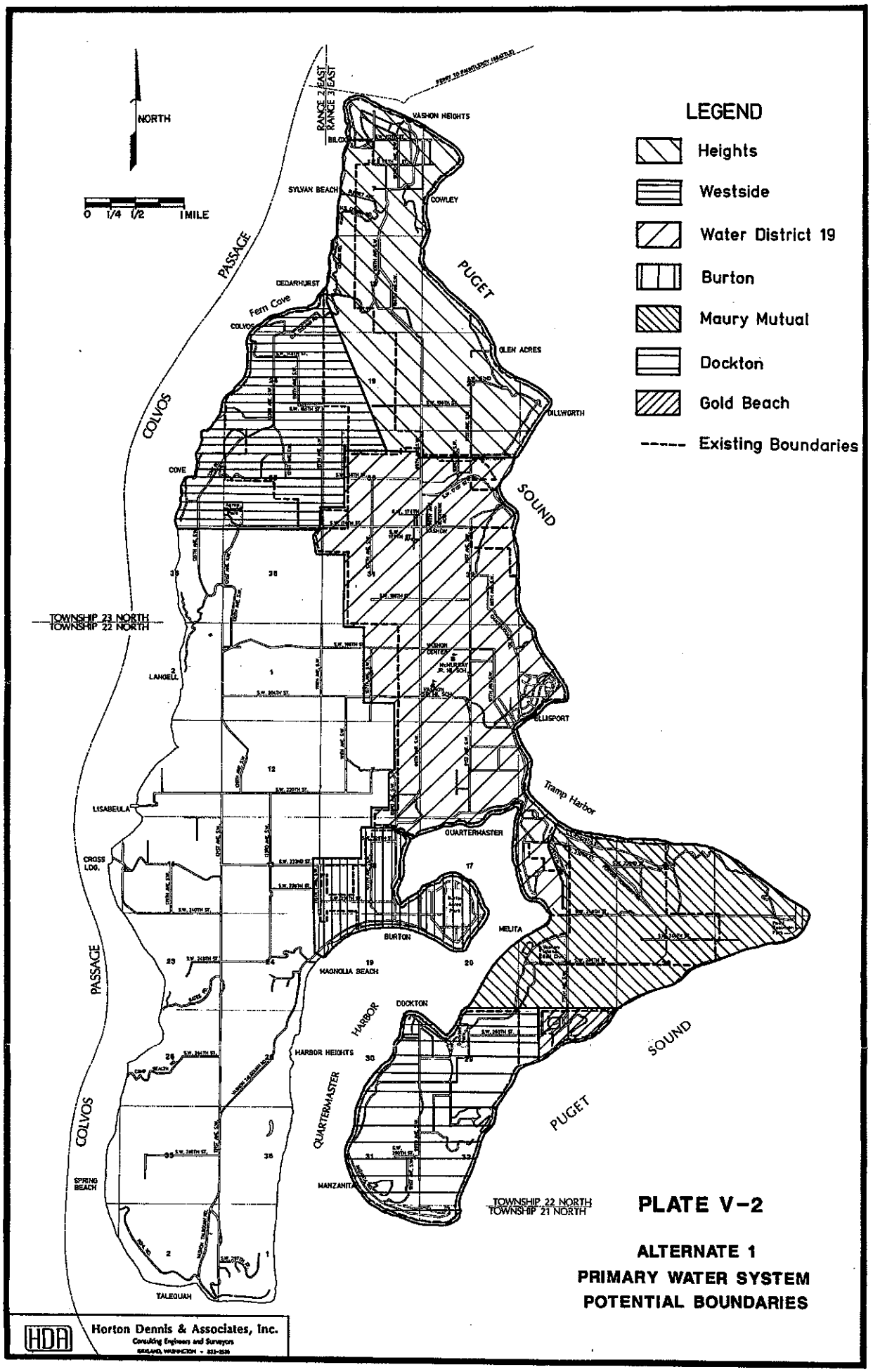
NORTH
0 1/4 1/2 1 MILE
LEGEND
Heights
Westside
Water District 19
Burton
Maury Mutual
Dockton
Gold Beach
Existing Boundaries
RANGE 2 EAST
RANGE 3 EAST
VASHON HEIGHTS
SYLVAN BEACH
COWLEY
CEDARHURST
Fern Cove
COLVOS
GLEN ACRES
DILLWORTH
COVE
VASHON
VASHON CENTER
ELLISPORT
TOWNSHIP 23 NORTH
TOWNSHIP 22 NORTH
LANGELL
LISABEULA
CROSS LDG.
QUARTERMASTER
Tramp Harbor
BURTON
MELITA
MAGNOLIA BEACH
DOCKTON
HARBOR HEIGHTS
HARBOR
QUARTERMASTER
MANZANITA
SPRING BEACH
TALEQUAH
PUGET SOUND
COLVOS PASSAGE
TOWNSHIP 22 NORTH
TOWNSHIP 21 NORTH
PLATE V-2
ALTERNATE 1
PRIMARY WATER SYSTEM
POTENTIAL BOUNDARIES
HDA
Horton Dennis & Associates, Inc.
Consulting Engineers and Surveyors

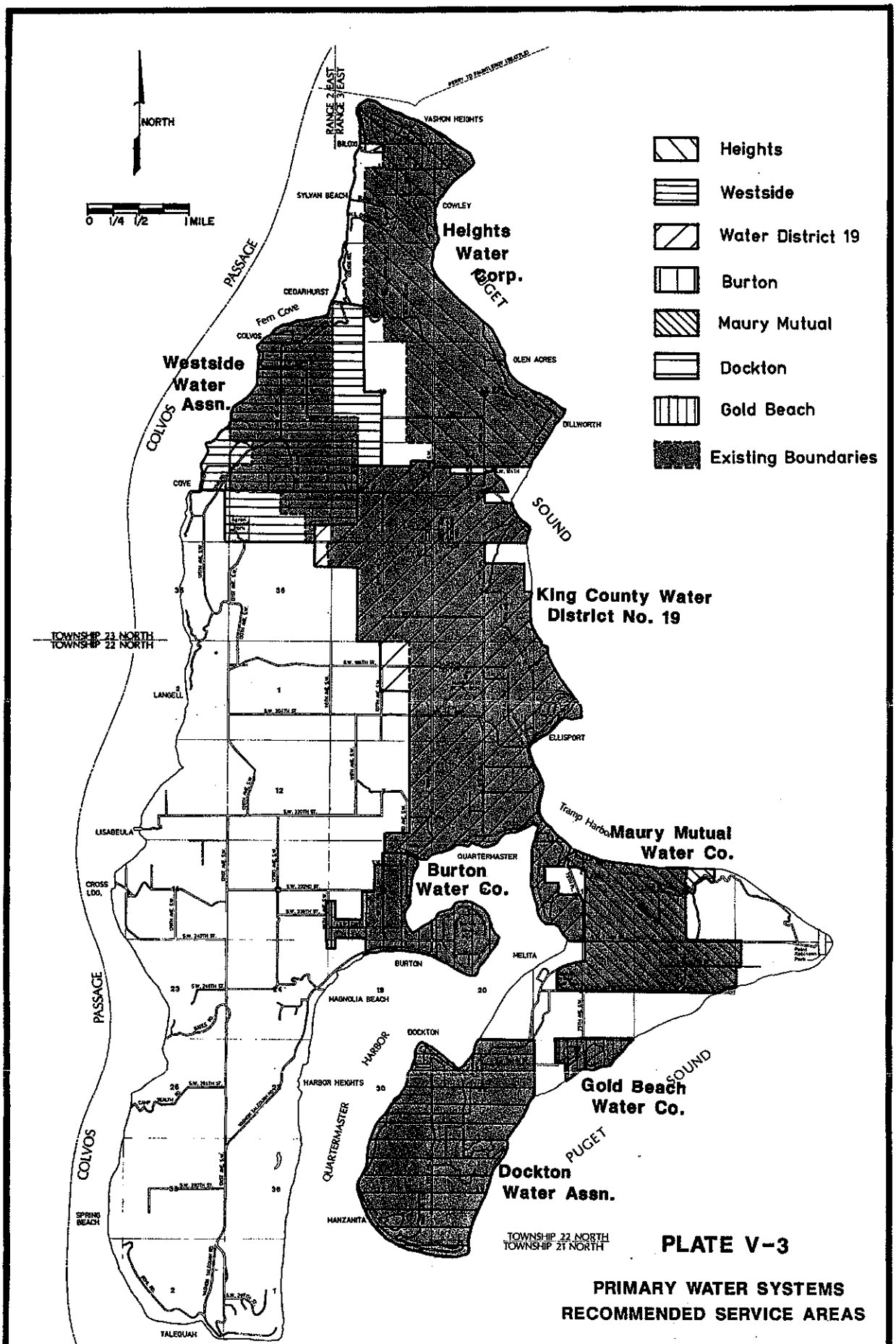

PLATE V-3

PRIMARY WATER SYSTEMS
RECOMMENDED SERVICE AREAS

Horton Dennis & Associates, Inc.
Consulting Engineers and Surveyors