Appendix D.

Map of forest plot locations at the study reach, followed by stem maps from each plot.

Forest plot centerlines

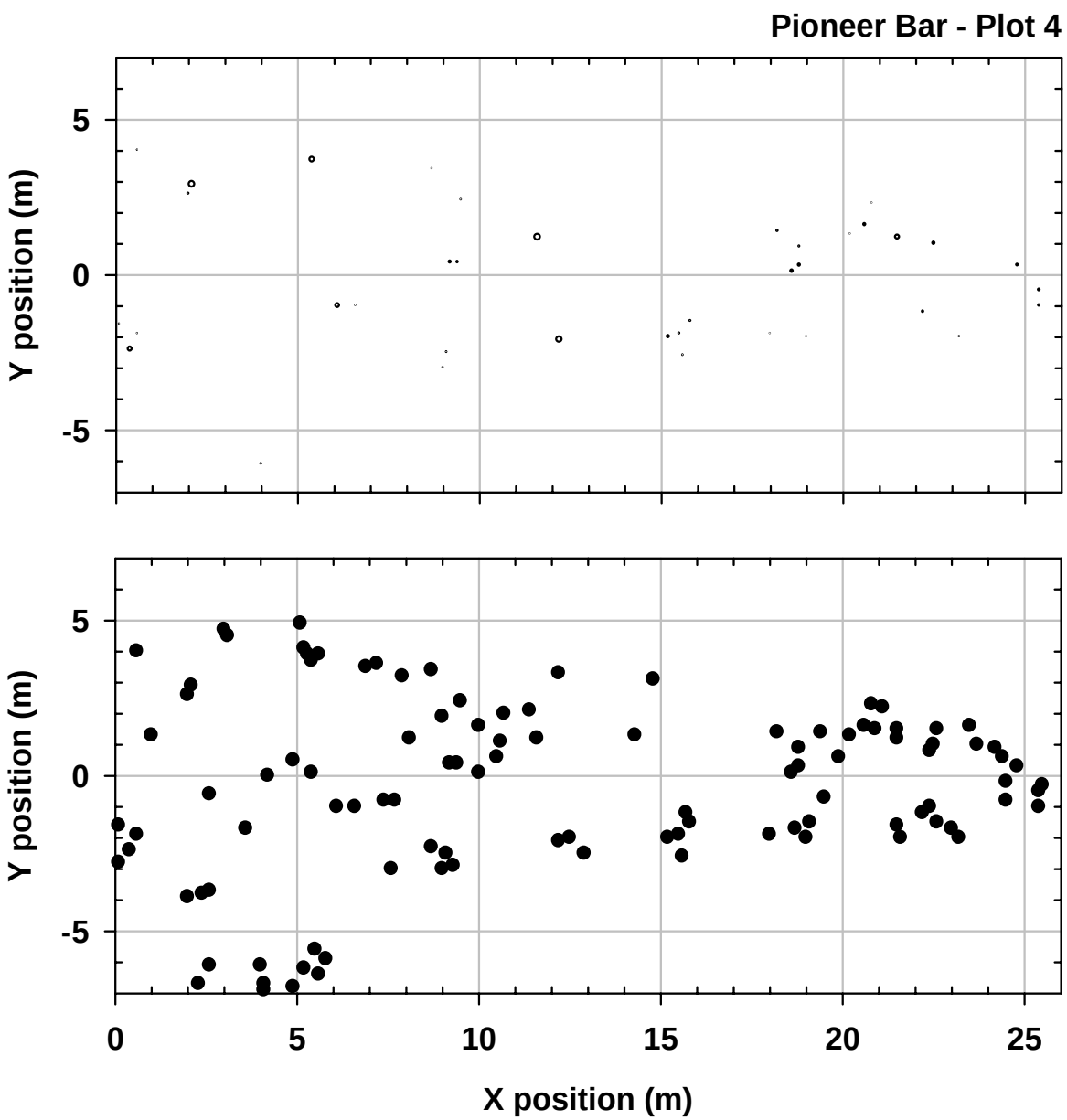
Pioneer Bar - Plot 4
Y position (m)
5
0
-5
Y position (m)
5
0
-5
0
5
10
15
20
25
X position (m)

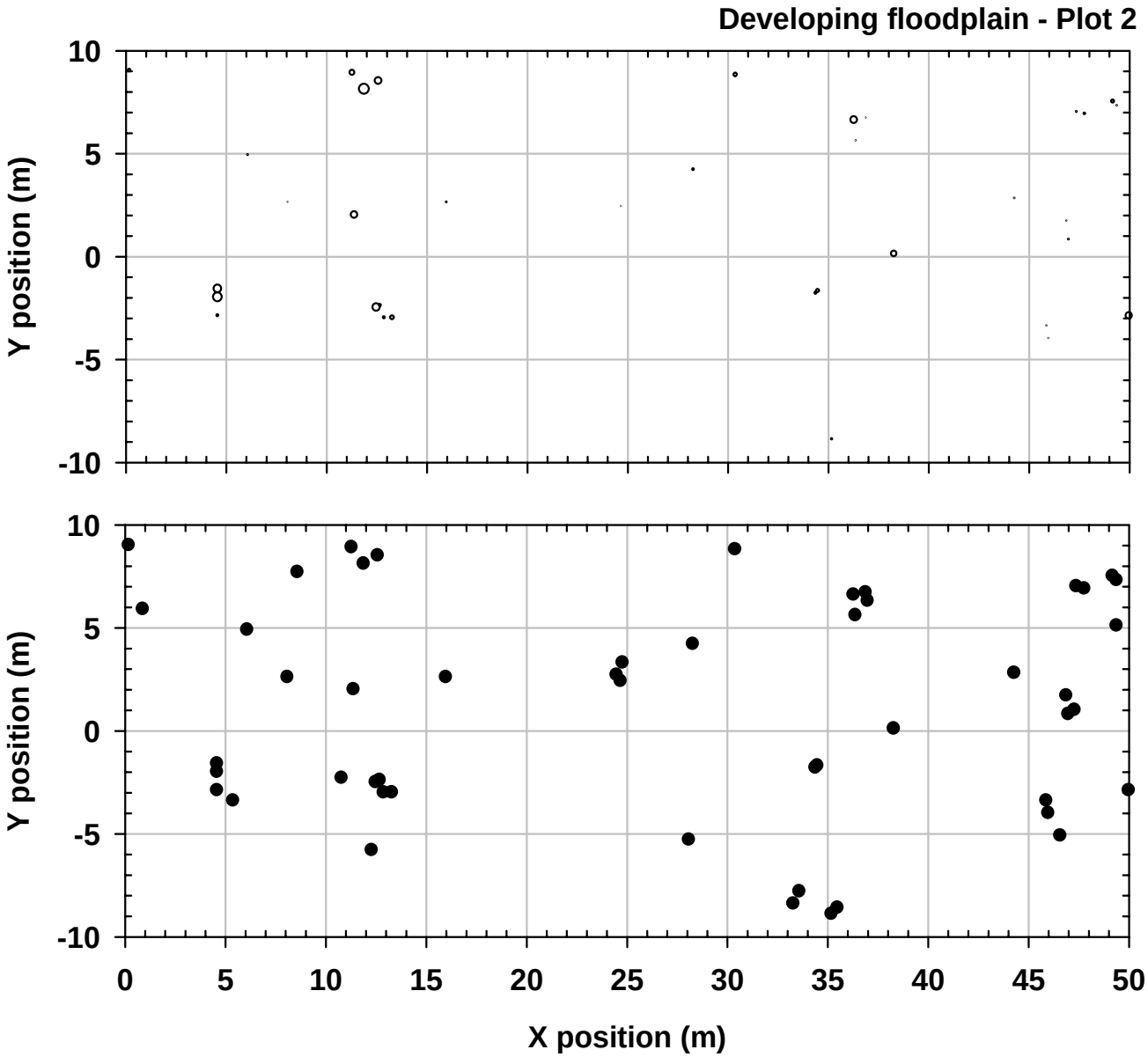
Developing floodplain - Plot 2
Y position (m)
10
5
0
-5
-10
Y position (m)
10
5
0
-5
-10
0
5
10
15
20
25
30
35
40
45
50
X position (m)

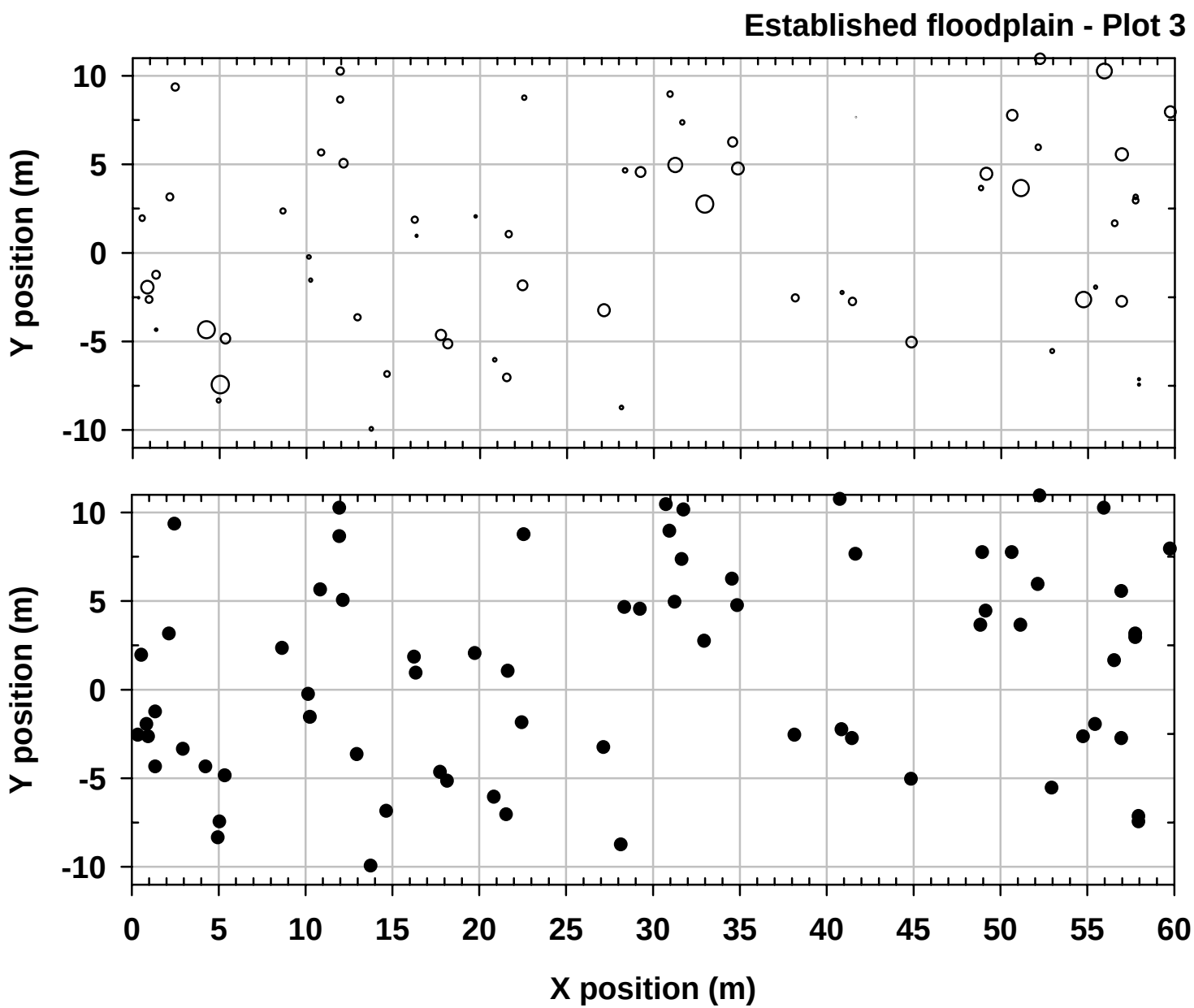
Established floodplain - Plot 3
Y position (m)
10
5
0
-5
-10
Y position (m)
10
5
0
-5
-10
0
5
10
15
20
25
30
35
40
45
50
55
60
X position (m)

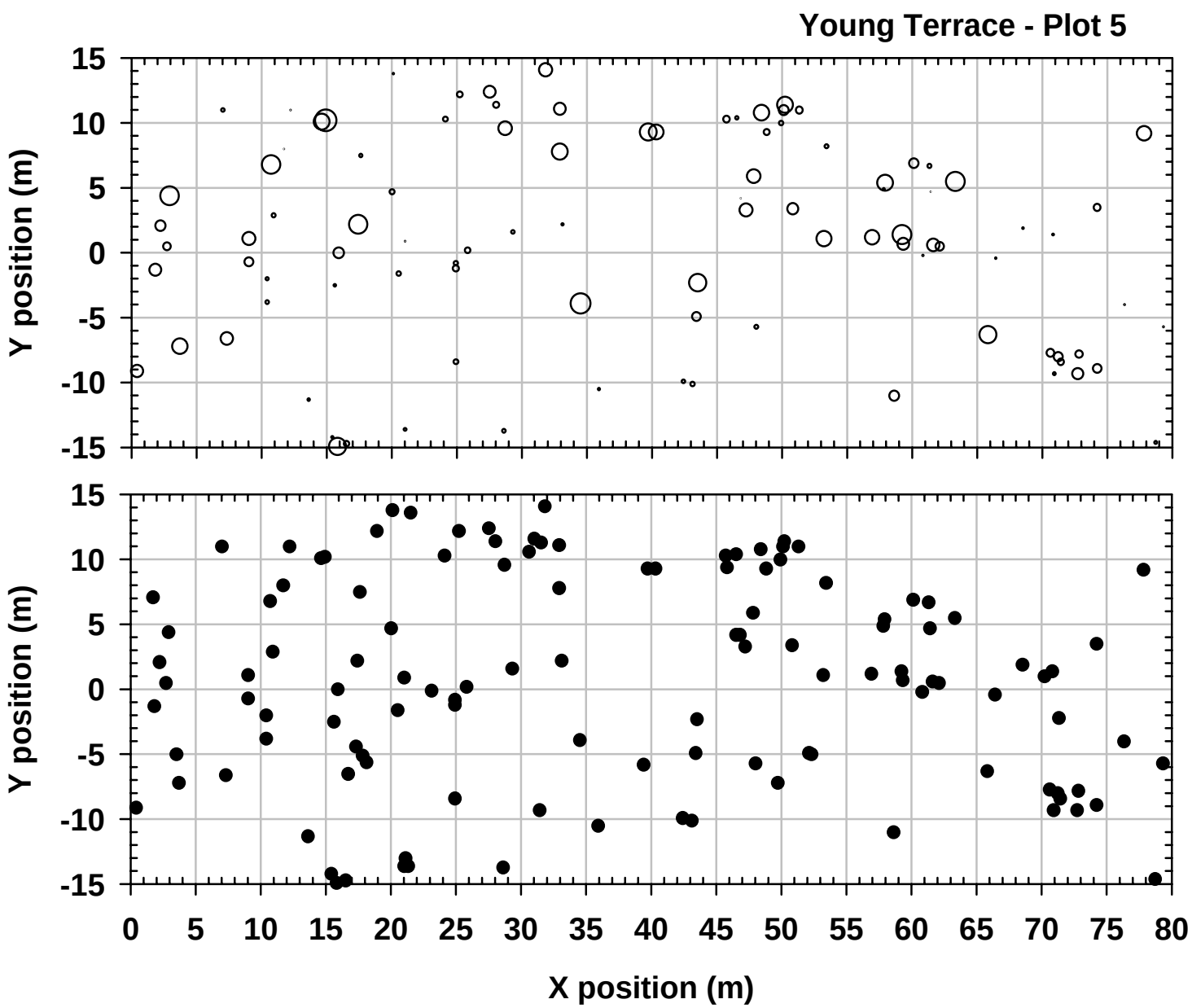
Young Terrace - Plot 5
Y position (m)
15
10
5
0
-5
-10
-15
Y position (m)
15
10
5
0
-5
-10
-15
0
5
10
15
20
25
30
35
40
45
50
55
60
65
70
75
80
X position (m)

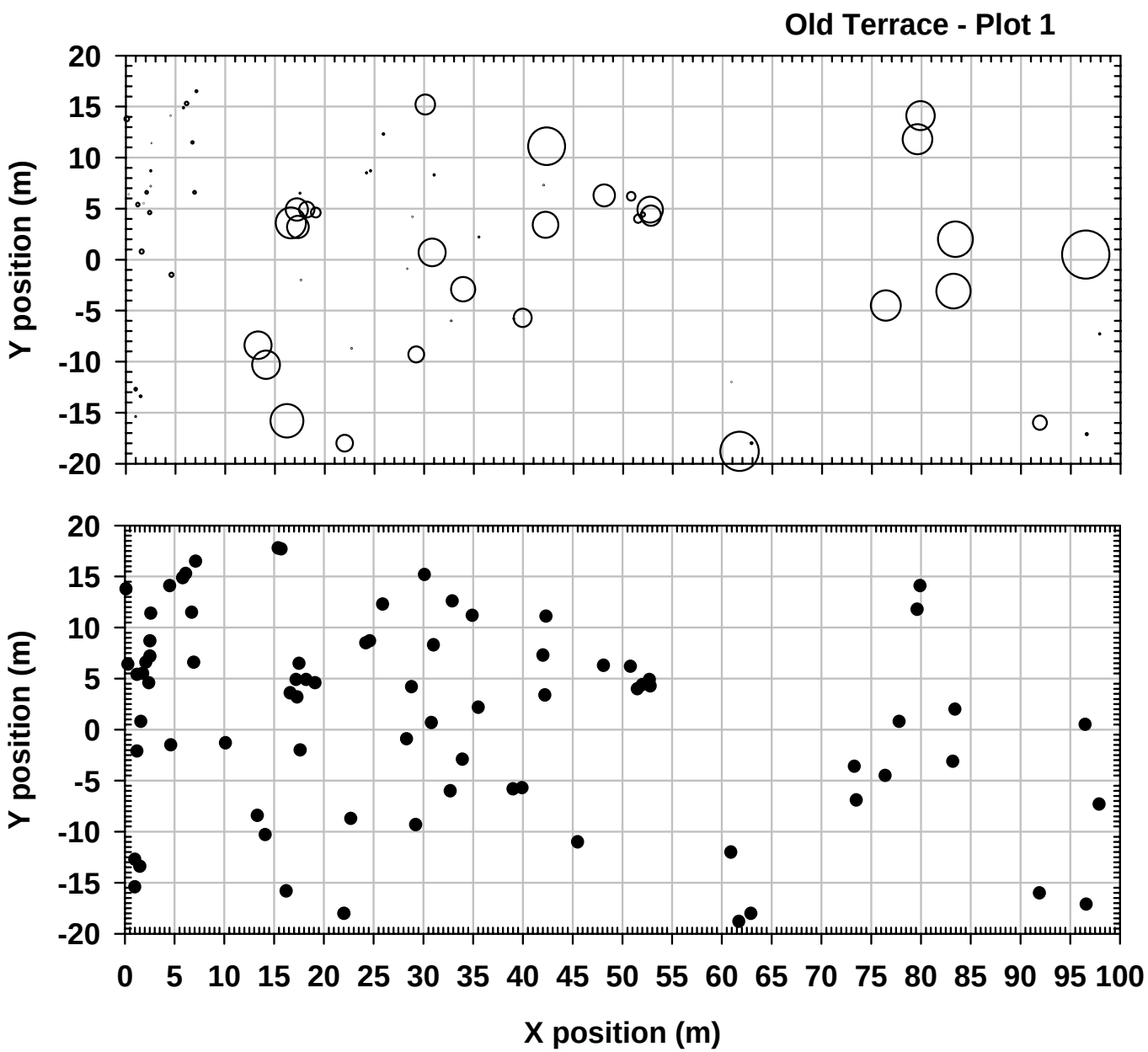
Old Terrace - Plot 1
Y position (m)
20
15
10
5
0
-5
-10
-15
-20
Y position (m)
20
15
10
5
0
-5
-10
-15
-20
0 5 10 15 20 25 30 35 40 45 50 55 60 65 70 75 80 85 90 95 100
X position (m)