

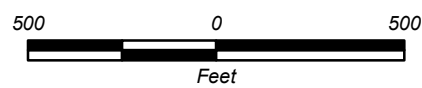
# Vashon Island Center Forest

## Map 7: Ecological Types

 **King County**  
 Department of Natural Resources and Parks  
 Water and Land Resources Division




Oct. 26, 2005

q:\wird\05168\vashon\_icf\_figure7\_veg\_units.mxd TK  
 \\wlrnt5\rls\Forestry\Forst\_GIS\avproj\vashon\_icf\vashon\_ICF\_figure7\_veg\_units.pdf












The information included on this map has been compiled by King County staff from a variety of sources and is subject to change without notice. King County makes no representations or warranties, express or implied, as to accuracy, completeness, timeliness, or rights to the use of such information. King County shall not be liable for any general, special, indirect, incidental, or consequential damages including, but not limited to, lost revenues or lost profits resulting from the use or misuse of the information contained on this map. Any sale of this map or information on this map is prohibited except by written permission of King County.

### Ownership

-  King County/Vashon-Maury Island Land Trust Ecological Lands
-  King County Solid Waste Division Forested Area
-  King County Working Resource Lands

### Ecological Types

- |   |  |
|---|--|
|  <b>A</b> Df-Hwd_Mature        |  <b>F</b> Cnf-Hwd_Complex                 |
|  <b>B</b> Df-Hwd_Can-Close     |  <b>G</b> Grassland_Cohort-Est            |
|  <b>C</b> Df-Hwd_Cohort-Est    |  <b>H</b> Wetld Scrub_Cohort-Est          |
|  <b>D</b> Hwd-Cnf_Mature       |  <b>17</b> "17" refers to Ecological Unit |
|  <b>E</b> Mix-Df-Hwd_Biom-Acum |  |