Map 1. Net shore-drift cells of WRIA 8 & 9 (Dept of Ecology with CGS edits)

Inventory and Assessment of Current and Historic Beach Feeding Sources/ Erosion and Accretion Areas for WRIAs 8 and 9, Central Puget Sound, WA

COASTAL GEOLOGIC SERVICES
701 Wilson Ave, Bellingham, WA, 98225
(P) 360-647-1845, (F) 360-671-6654
www.coastalgeo.com

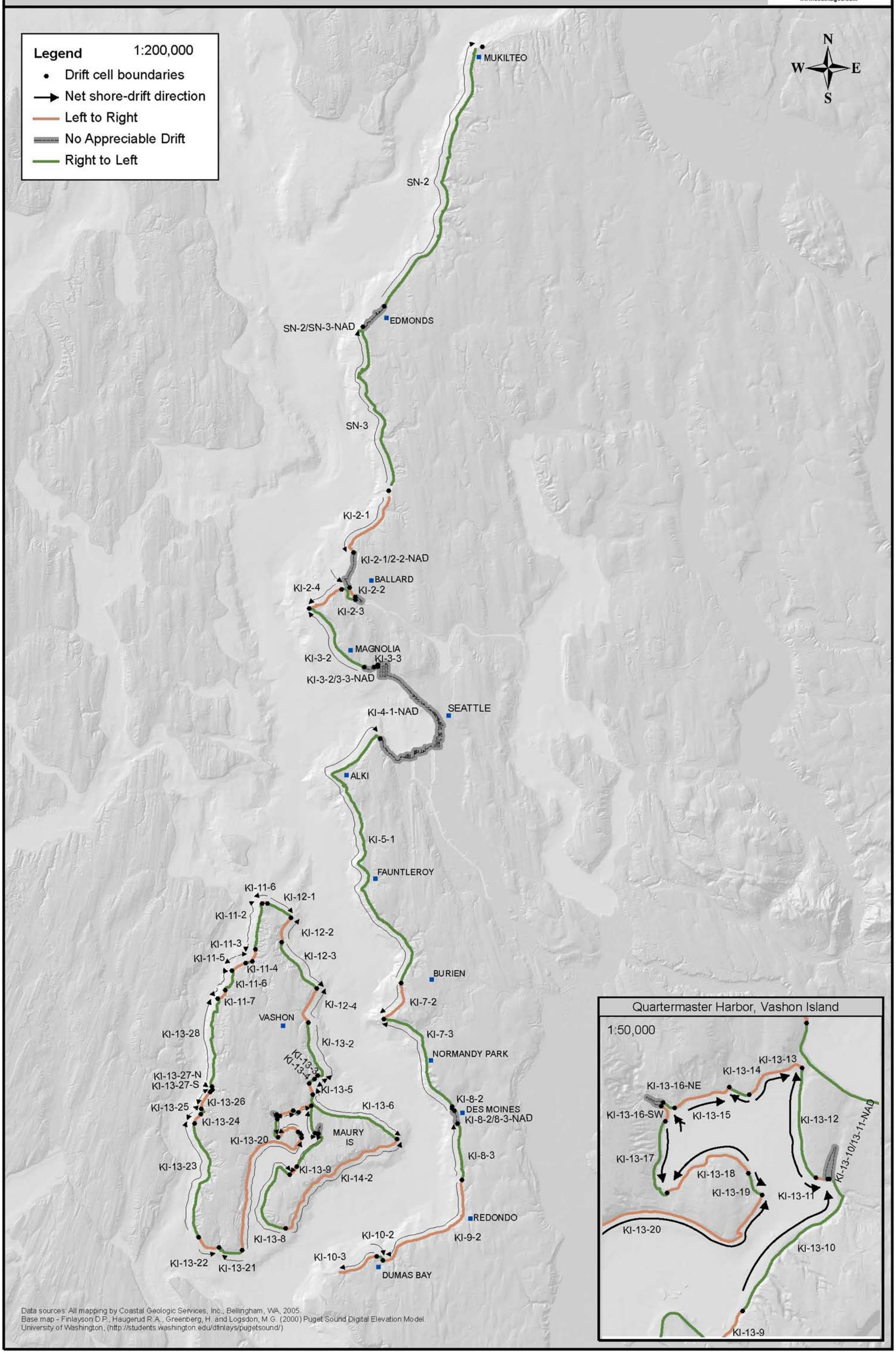

Data sources: All mapping by Coastal Geologic Services, Inc., Bellingham, WA, 2005.
Base map - Finlayson D.P., Haugerud R.A., Greenberg, H. and Logsdon, M.G. (2000) Puget Sound Digital Elevation Model. University of Washington, (http://students.washington.edu/dfinlays/pugetsound/)

Map 2. Sub areas of the WRIA 8 & 9 study area

Inventory and Assessment of Current and Historic Beach Feeding Sources/ Erosion and Accretion Areas for WRIAs 8 and 9, Central Puget Sound, WA

COASTAL GEOLOGIC SERVICES
701 Wilson Ave, Bellingham, WA, 98225
(P) 360-647-1845, (F) 360-671-6654
www.coastalgeo.com

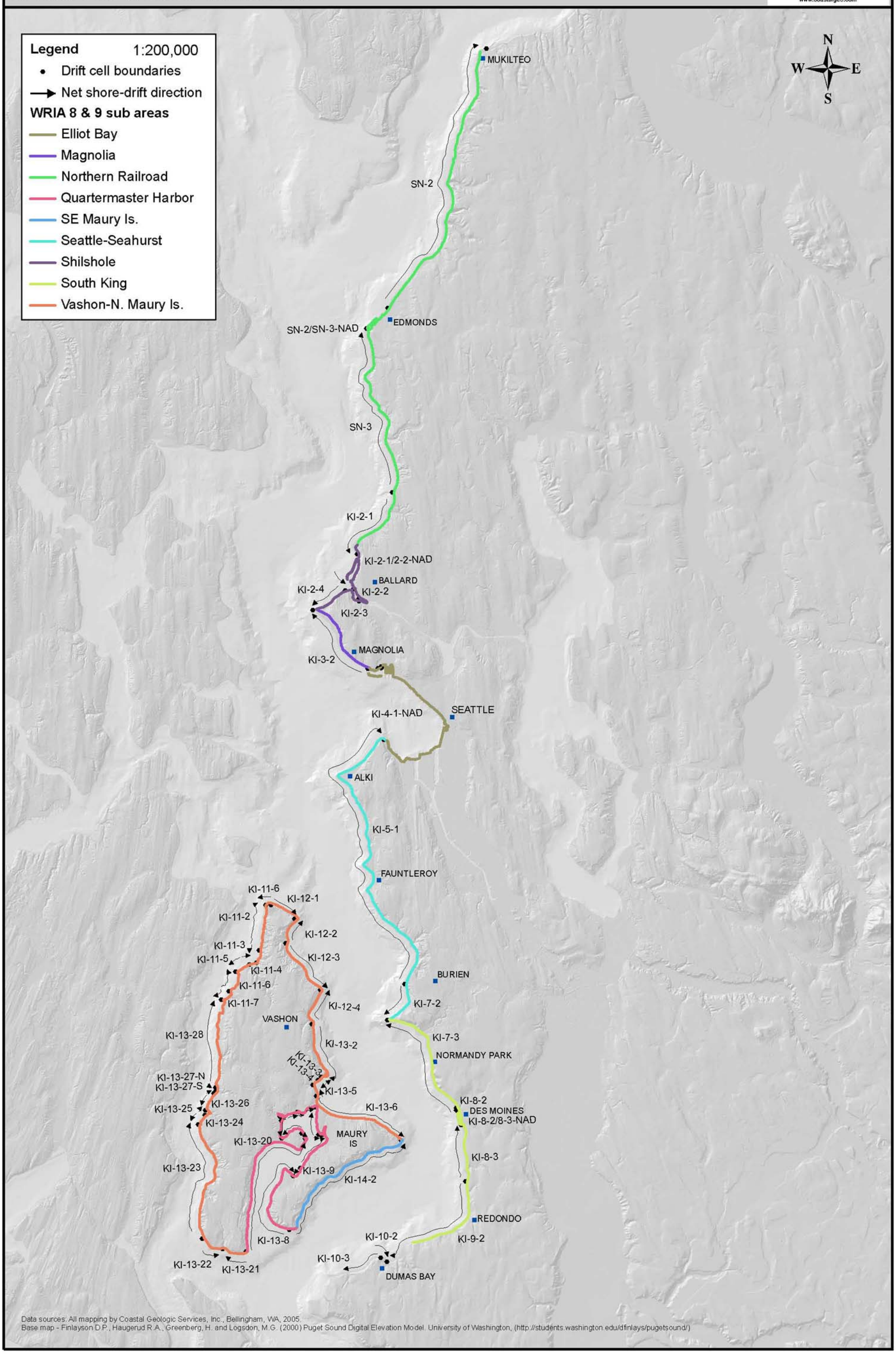

Data sources: All mapping by Coastal Geologic Services, Inc., Bellingham, WA, 2005.
Base map - Finlayson D.P., Haugerud R.A., Greenberg, H. and Logsdon, M.G. (2000) Puget Sound Digital Elevation Model. University of Washington, (http://students.washington.edu/dfinlays/pugetsound/)

Map 3. Northern Railroad Subarea - Current and Historic (buffered offshore) sediment sources

Inventory and Assessment of Current and Historic Beach Feeding Sources/ Erosion and Accretion Areas for WRIAs 8 and 9, Central Puget Sound, WA

COASTAL GEOLOGIC SERVICES
701 Wilson Ave, Bellingham, WA, 98225
(P: 360-647-1945, F: 360-671-6654
www.coastalgeo.com

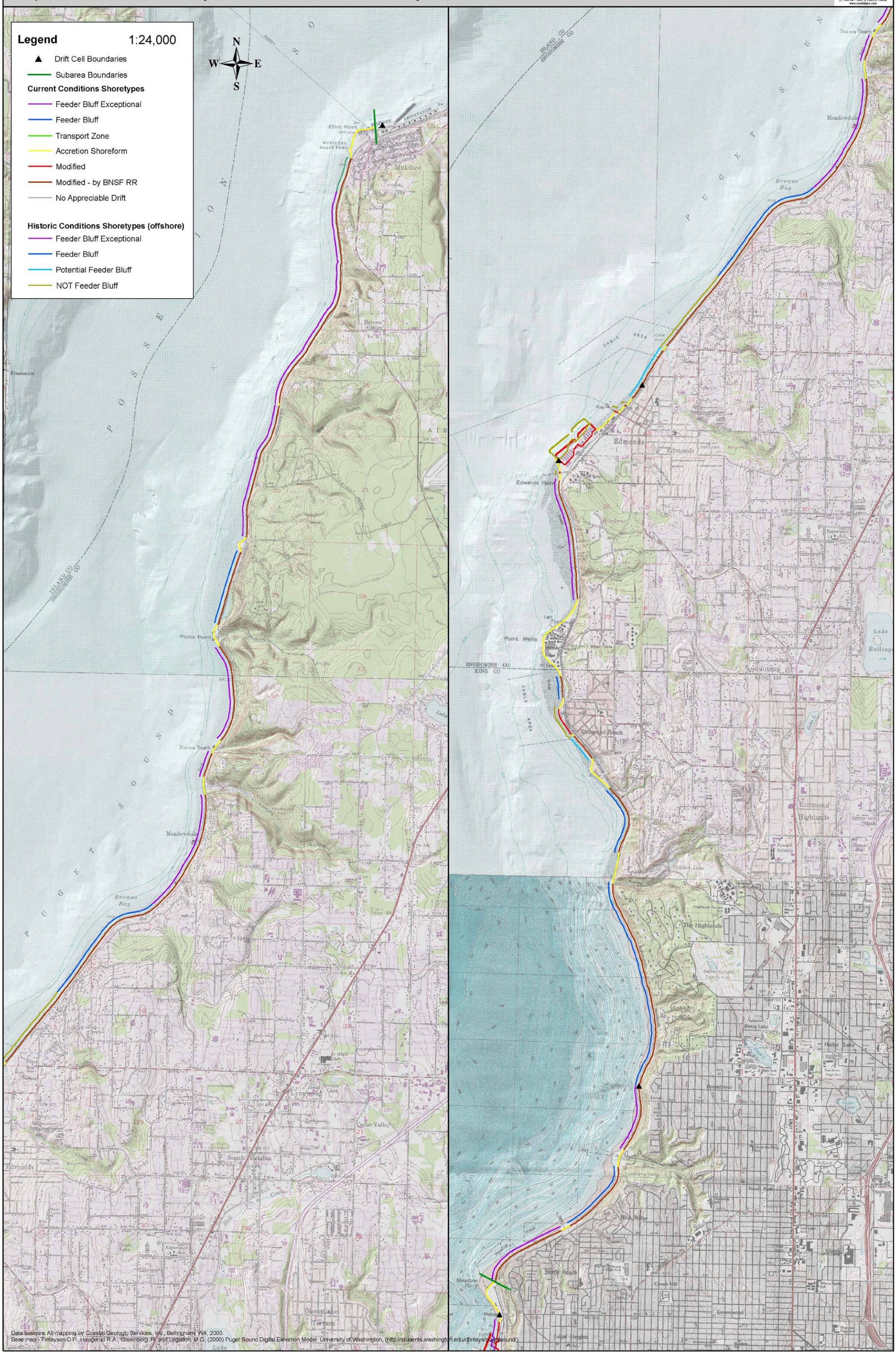

Map 4. Salmon Bay to Elliot Bay - Current and Historic (buffered offshore) sediment sources

Inventory and Assessment of Current and Historic Beach Feeding Sources/ Erosion and Accretion Areas for WRIAs 8 and 9, Central Puget Sound, WA

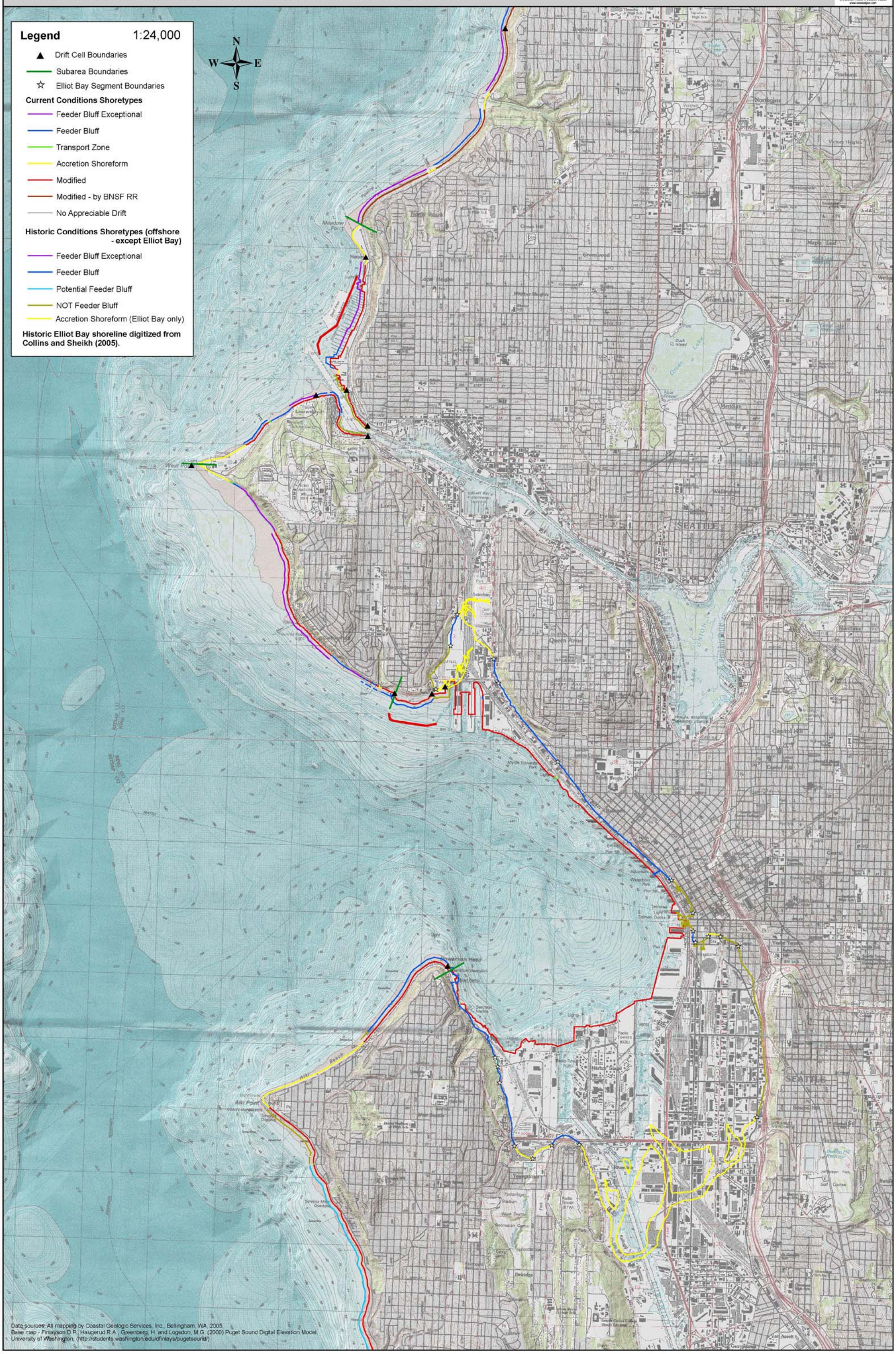

Map 5. Seattle to Three Tree Point - Current and Historic (buffered offshore) sediment sources

Inventory and Assessment of Current and Historic Beach Feeding Sources/ Erosion and Accretion Areas for WRIAs 8 and 9, Central Puget Sound, WA

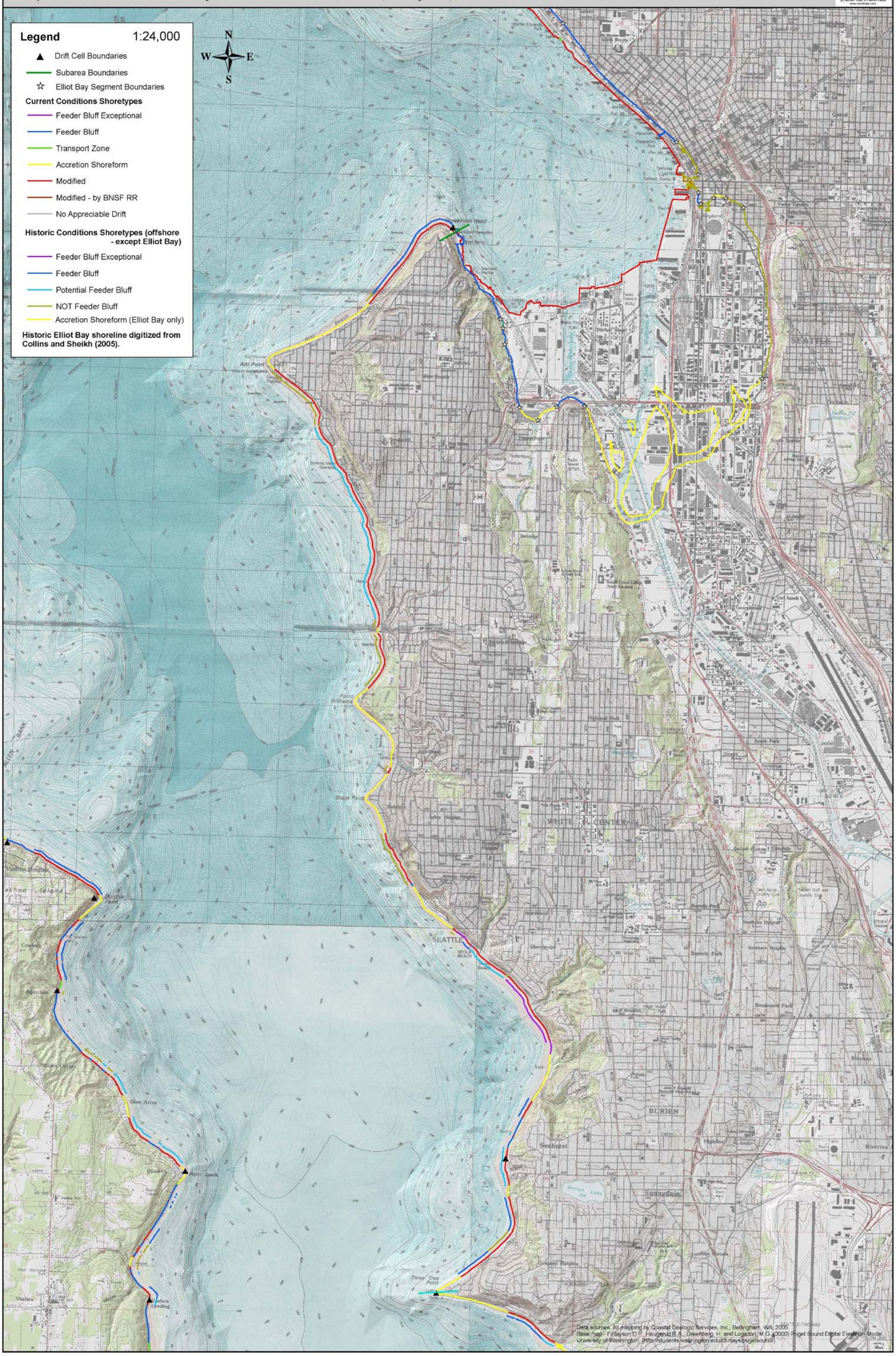

Map 6. Three Tree Point to Federal Way - Current and Historic (buffered offshore) sediment sources
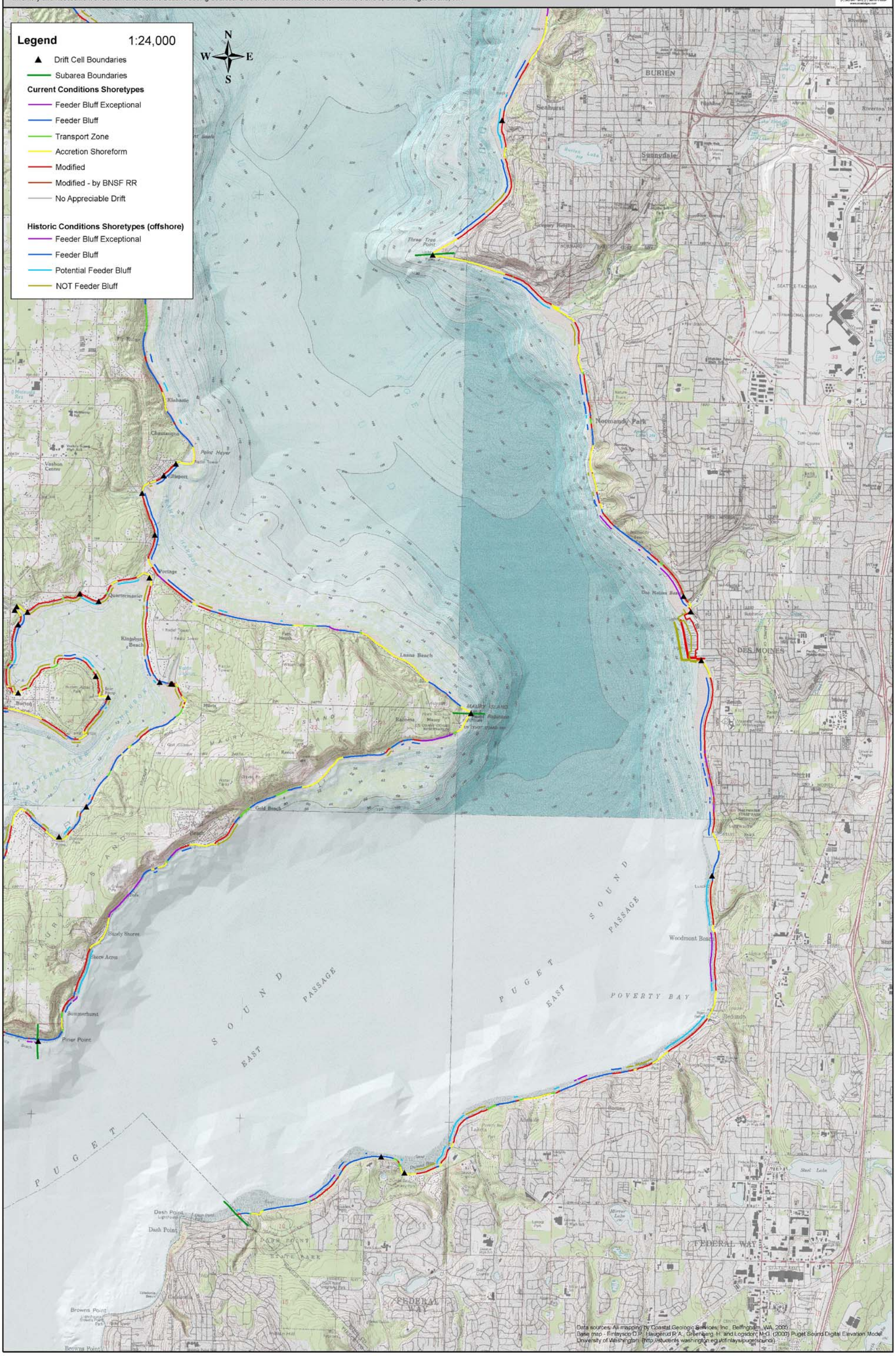
Inventory and Assessment of Current and Historic Beach Feeding Sources/ Erosion and Accretion Areas for WRIAs 8 and 9, Central Puget Sound, WA