



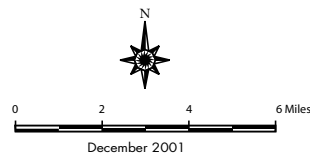


- 4 ● River Mile and Number
-  Subwatershed Boundary
-  River/Stream
-  Open Water
-  Incorporated Area



**King County**  
 Department of  
 Natural Resources and Parks  
**Water and Land Resources Division**  
 GIS and Visual Communications & Web Units  
 0203 08 NTAA.ai MD,WGC,MD,SK

**Note:**  
 River miles were estimated from "Catalog of  
 Washington Streams and Salmon Utilization",  
 (Williams, et al. 1975).

**Figure 8**  
**Elliott Bay/Duamish**  
**Subwatershed**